

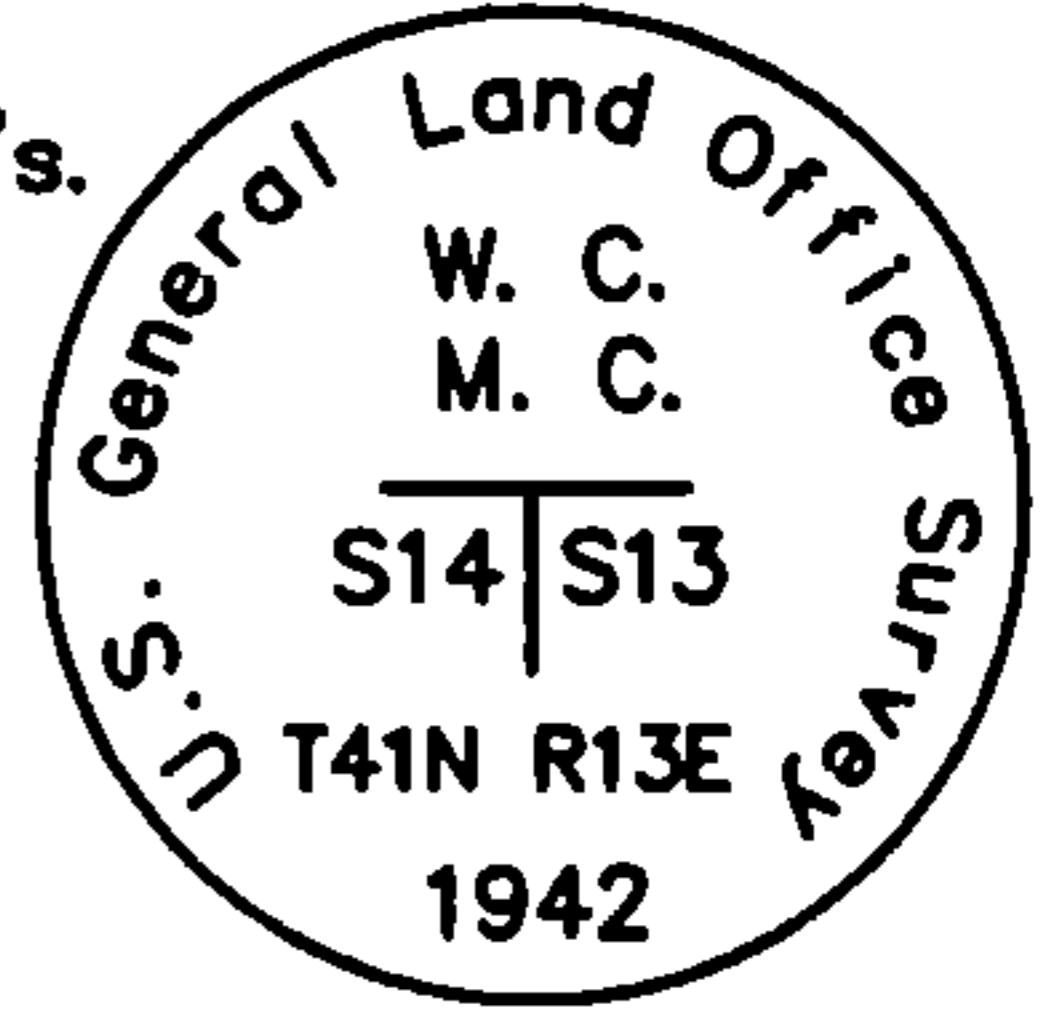
Document Number
172367

REGISTER'S OFFICE }
Forest County, Wis. }
Received for record this 24th day
of July A.D., 2001 at
9:00 o'clock A M. and recorded
in Vol. Corner Restoration
page M,N-21
Kay Swanson, Deputy
Register of Deeds

U.S. PUBLIC LAND SURVEY MONUMENT RECORD
(As Required by WI Adm. Code)

History of original corner establishment and subsequent restorations and descriptions of any record, monument, occupational, testimonial or other evidence considered:

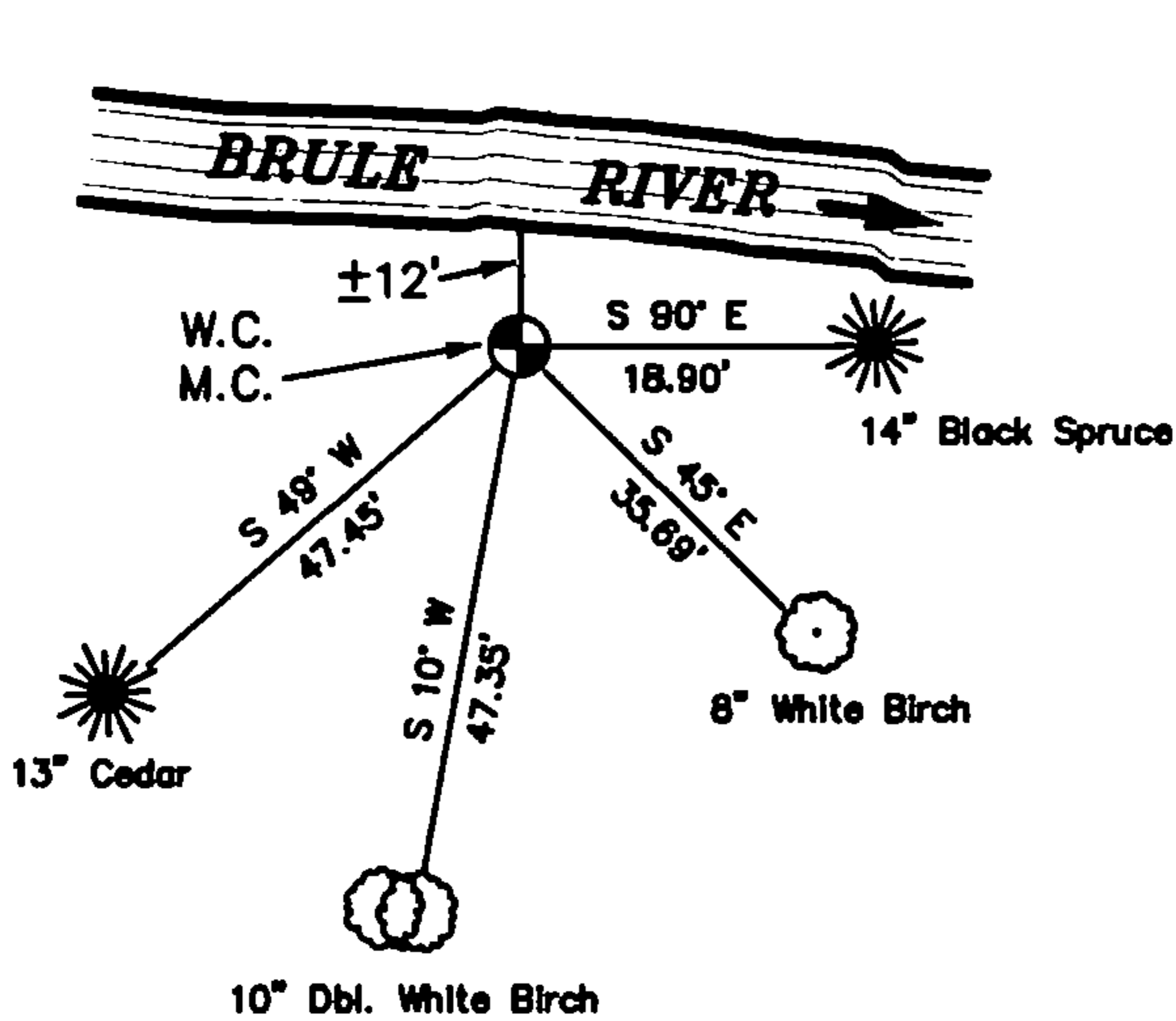
- 1865 - William Daugherty set original corner post. Orig. B.T.'s: Spruce 15", S 38° W, 11 links
Cedar 12", S 23° E, 20 links
- 1942 - BLM Dependent resurvey by Guy R. Veal, set a witness corner to the meander corner.
W. C. marked with a 6" dia. concrete monument with stamped brass cap which reads:
- 2001 - I found the above described W.C., M.C. Monument and made the following B.T.'s.



Corner was: (Check All That Apply)

- Restored through acceptance of an obliterated evidence location.
- Restored through acceptance of a found perpetuated location.
- Considered a lost corner and reestablished through lost corner proportionate methods (include a plan view drawing showing distances and directions to other Public Land Survey Corners used for proportioning and determining the corner location).
- Restored or reestablished in a location that differs from a previous restoration or reestablishment (include a plan view drawing and indicate what was set and/or found).

Describe the monument and accessories used to perpetuate the location of this corner (include a plan view drawing and indicate what was set and/or found).

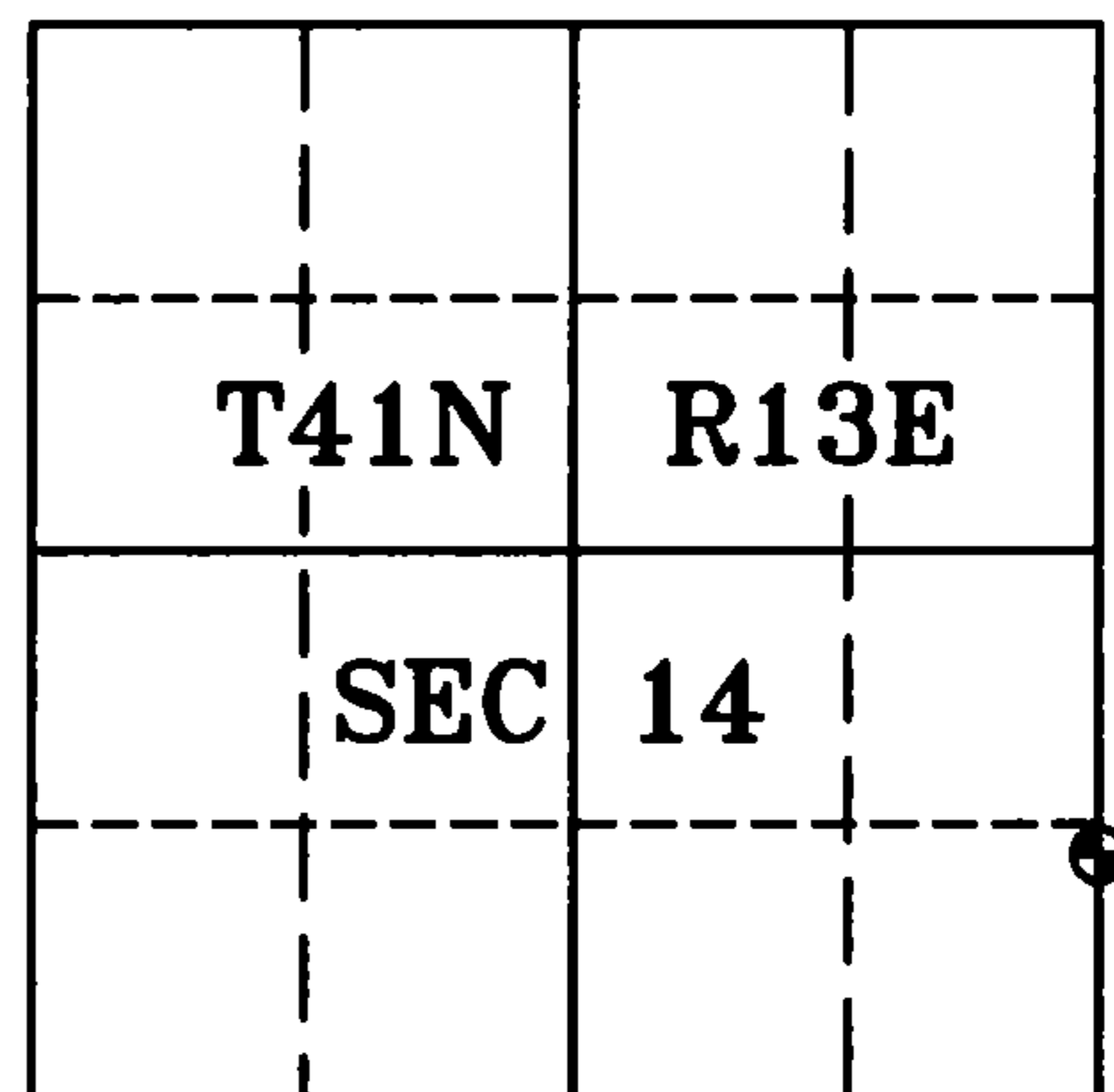


LEGEND:
⊕ Found 6" Dia. Concrete Mon.
W/Stamped Brass Cap



ASSUMED
NOT TO SCALE

NOTE: MEASUREMENTS MADE TO NAIL IN
SIDE OF TREE.



I, Michael A. Tremel, RLS
(type or print name) certify that the corner location shown on
this record was determined by me or under my direction and
control and that this U.S. Public Land Survey Monument Record
is correct and complete to the best of my knowledge and belief.

Michael A. Tremel 7-20-01
Signature Date

The Meander corner of
Section 14 T. 41 N., R. 13 E.
Forest County, WI

Index No. M,N-21

44113140900

M,N-21