

CERTIFIED LAND CORNER RESTORATION

State of Wisconsin

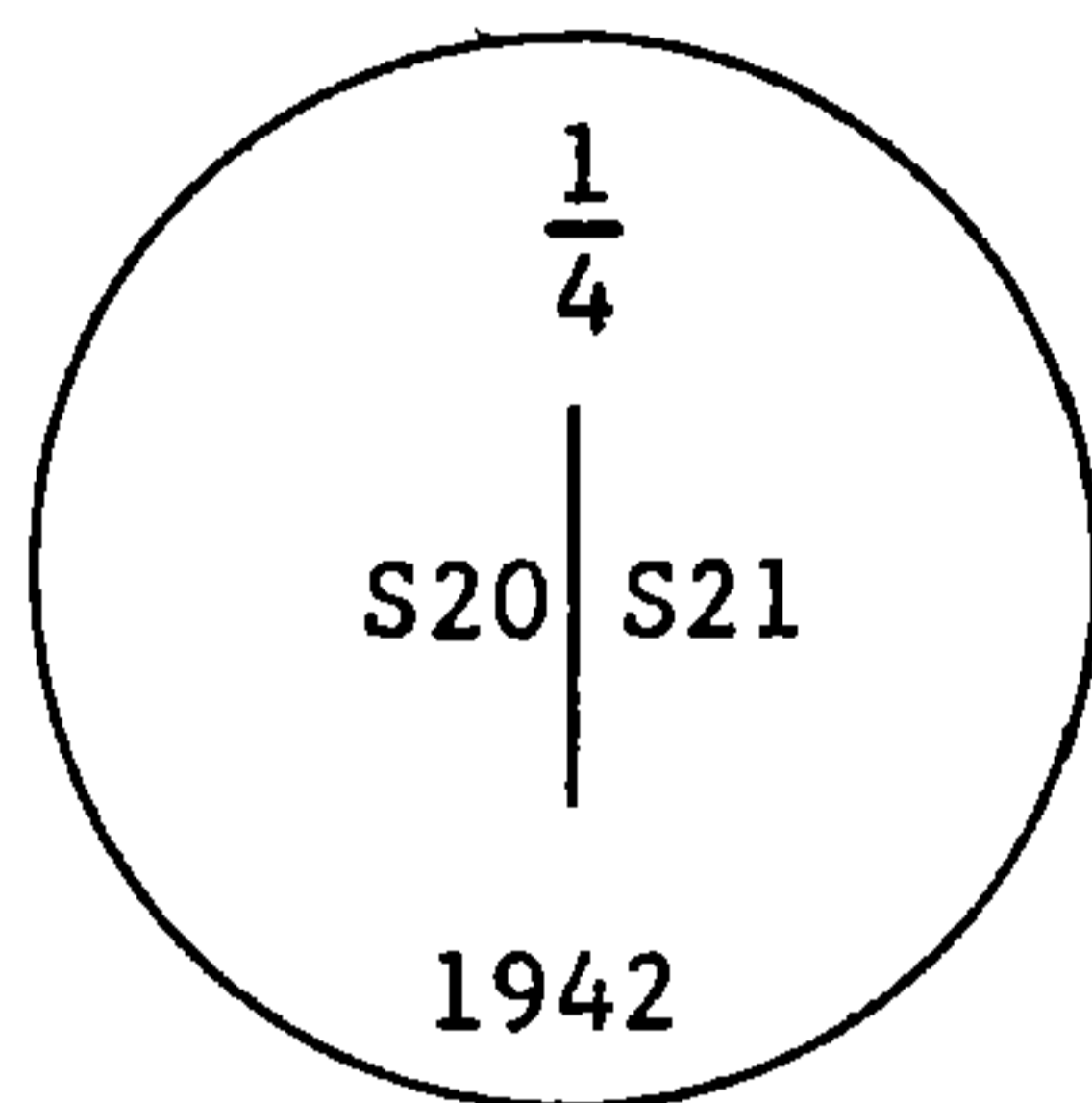
County of Forest

ss.

DOCUMENT NUMBER **99459**

I Jean F. Resvick, do hereby certify that on the 8th day of April, 1970,
I found evidence of the West Quarter corner of Section 21
Township 41 North, Range 13 East, Fourth Principal Meridian, as described
hereon; and that from this evidence I established a new monument and accessories as described hereon to per-
petuate the original location of this corner:

Description of original monument and accessories and subsequent restorations:




Surveyed by Wm. E. Daugherty in 1865. Dependent
resurvey in 1942 by Guy R. Veal. Set monument by
proportionate distance, set a concrete monument
24 inches long, 6 inches in diameter, 18 inches
in the ground with a brass cap marked.

From which a:

Balsam 12 inches in dia. bears N60½E 298 lks.
White Birch 8 inches in dia. bears N1 3/4W, 87 lks.

Description of corner evidence found:

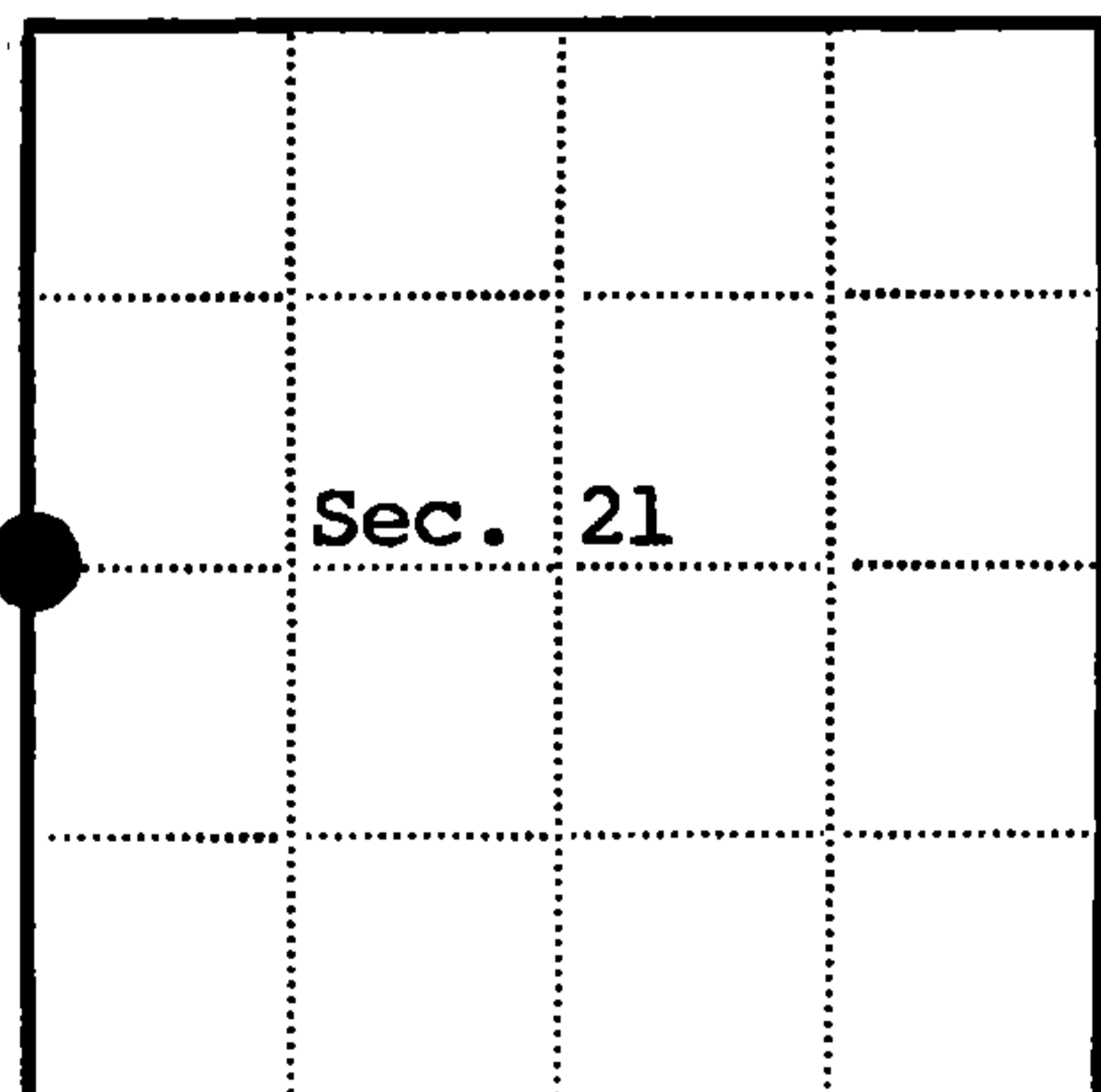

Found monument as described.
39 lks. south  edge of stream

Description of monument and accessories I established to perpetuate the original location of this corner:

Blazed and scribed the following new bearing tree:

White Birch 6 inches in diameter, N25W, 6.39 feet

Set a steal sign post NE of monument.



● = Corner monument restored

□ =

Resident witnesses

Dated at Rhineland Wisconsin, this 2nd day of Nov.
1970.

Signature Jean F. Resvick Title Cadastral Surveyor
(County Surveyor, Registered Land Surveyor, or other duly authorized official)

Surveyors Registration No. S-802Office of Register of Deeds County of Forest

I hereby certify that the within instrument was filed in this office for record
on the 16th day of March, 1971, and was filed in Book
No. 1 Page No. P-9 of County Records.

Signature Eugene Staszny Title Register of Deeds

Township 41 North, Range 13 East, Section 21, Index No. P-9, Page No. 9

44113202000