

## CERTIFIED LAND CORNER RESTORATION

State of Wisconsin

County of Forest

ss.

I Jean F. Resvick, do hereby certify that on the 10th day of April, 1970, I found evidence of the Southeast corner of Section 21 Township 41 North, Range 13 East, Fourth Principal Meridian, as described hereon; and that from this evidence I established a new monument and accessories as described hereon to perpetuate the original location of this corner:

## Description of original monument and accessories and subsequent restorations:

Original survey in 1865 by Wm. E. Daugherty. Dependent resurvey by Guy R. Veal in 1942. From remains of original bearing trees set concrete post, 24 inches long, 4 inches in diameter. With brass cap marked:

From which the following bearing trees bear.

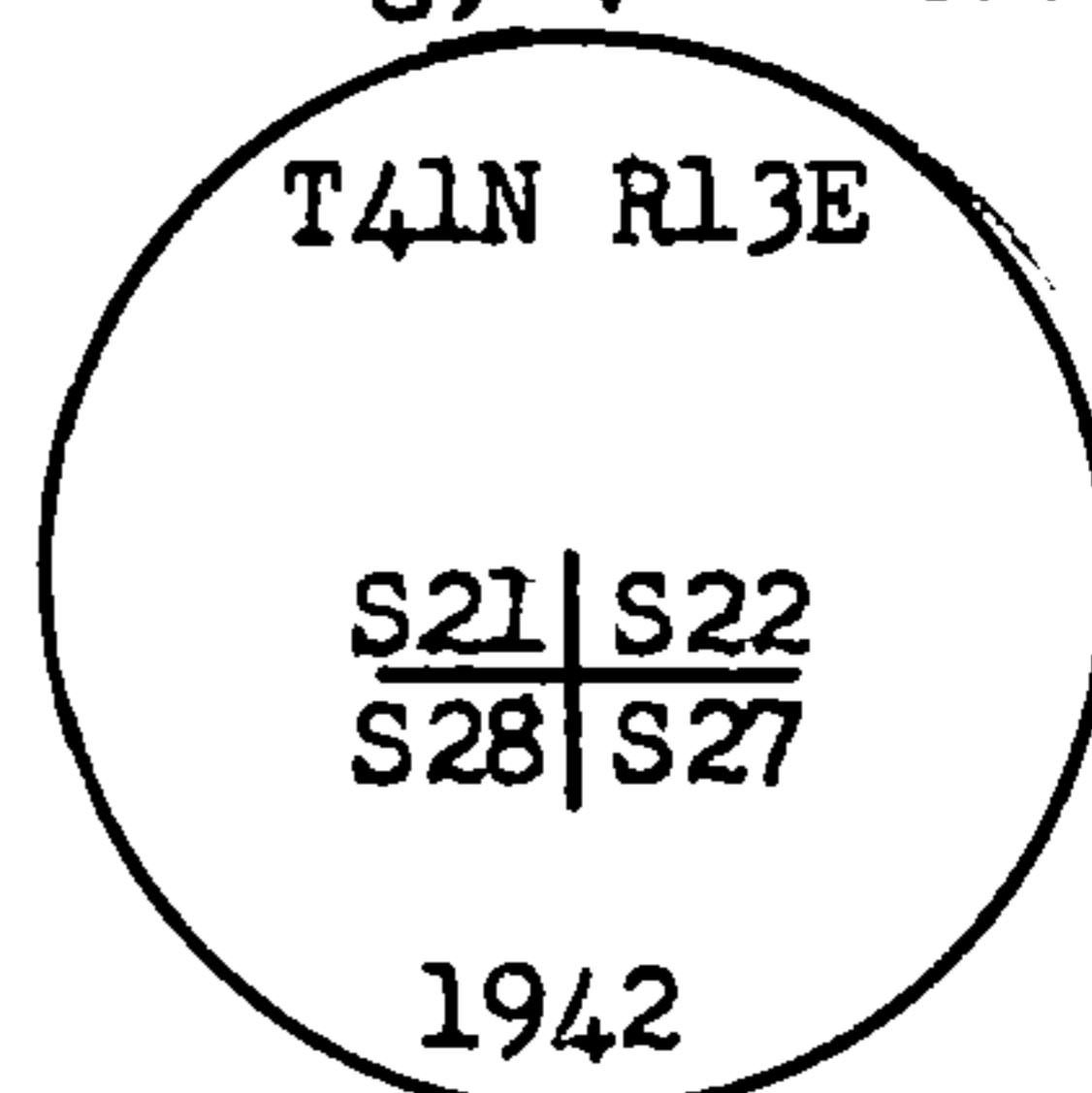
Maple, 9 diameter, bears N65E, 86 lks.

White Pine, 12 diameter, bears S74°45'E, 125 lks.

Maple, 11 diameter, bears S58°30'W, 81 lks.

White Birch, 10 diameter, bears N80W, 94 lks.

Local post bears N20W 4½ lks.



## Description of corner evidence found:

Found monument as described above.

Maple, 12 diameter, bears N65E, 56.57 Ft.

Maple, 12 diameter, bears S58W, 53.58 Ft.

White Pine, 13 diameter, dead, bears S74°45'E, 82.40 Ft.

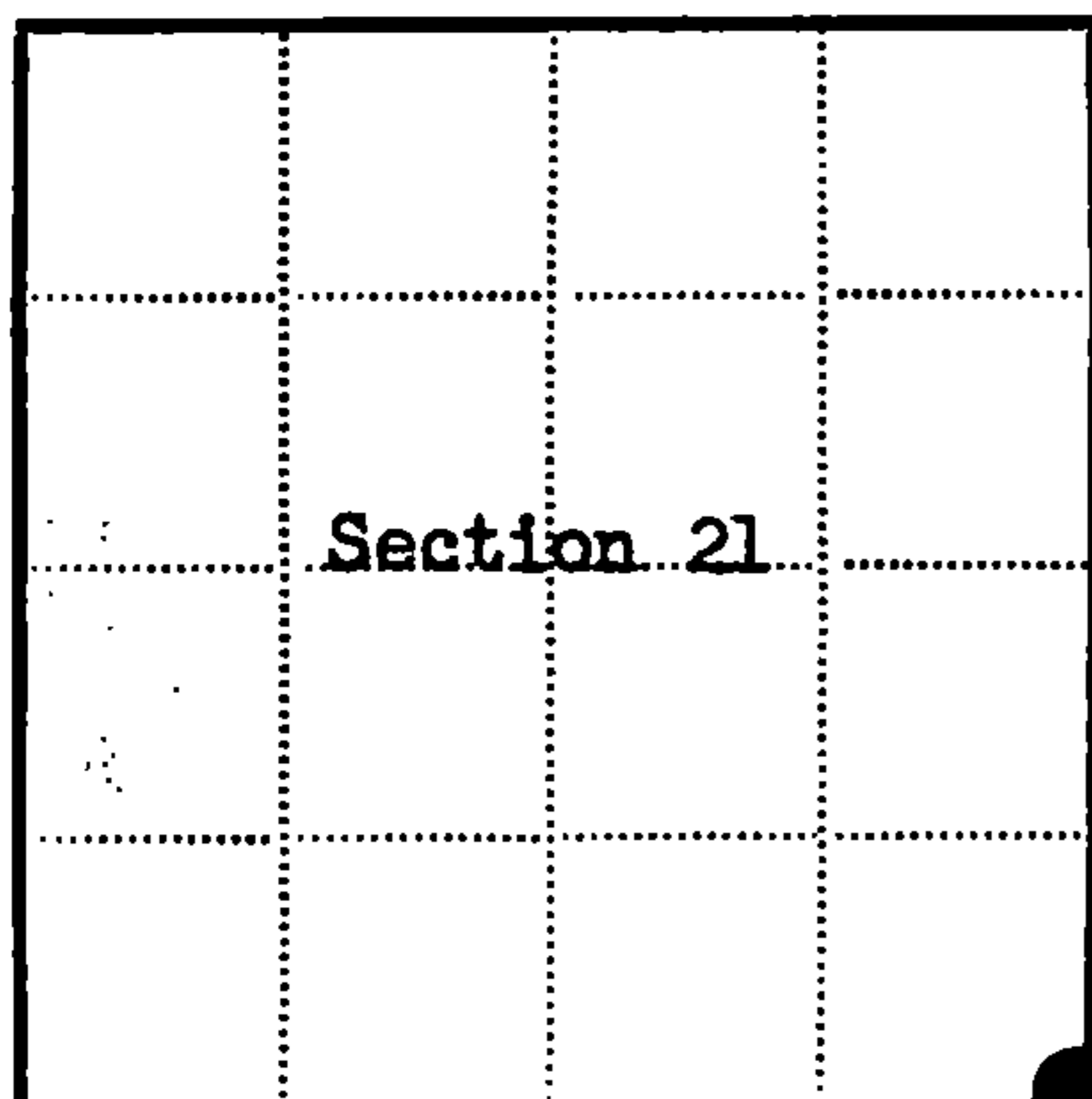

White Birch, 10 diameter, snag, bears N80W, 62.20 Ft.

## Description of monument and accessories I established to perpetuate the original location of this corner:

Blazed and scribed the following new bearing tree.

Spruce, 10 diameter, bears S38E, 31.40 Ft.

Set steel sign post 1.0 Ft. SE of Monument



● = Corner monument restored

□ =

Resident witnesses

Dated at Rhinelander Wisconsin, this 18th day of June 1970.

Signature Jean F. Resvick Title Cadastral Surveyor  
(County Surveyor, Registered Land Surveyor, or other duly authorized official)

Surveyors Registration No. S-802 DOCUMENT NUMBER 98070

Office of Register of Deeds County of Forest

I hereby certify that the within instrument was filed in this office for record on the 22nd day of May 1970, and was filed in Book No. Page No. R-13 of County Records.

Signature Eugene Stutzman Title Register of Deeds

Township 41 North, Range 13 East, Section 21, Index No. R-13, Page No.

4413210000

R 13