

U. S. PUBLIC LAND SURVEY MONUMENT RECORD

INSTRUCTIONS: This record shall show the location of the corner and shall include all of the following nine elements (a through i).

- (a) Identify the corner by reference to the U.S. public land survey system.

○ = Corner monument restored.

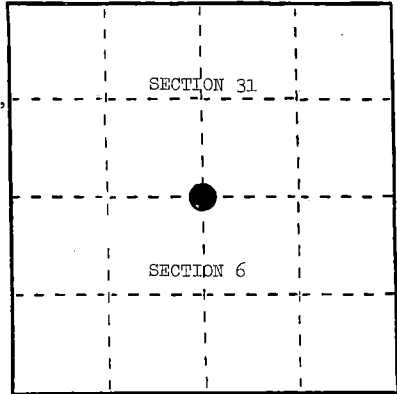
Quarter corner to Sections 31 and 6, T.36-37N., R.15E.

REGISTER'S OFFICE
Forest County, Wis.

Received for record this 26th day
of February A.D. 1987 at
10:45 o'clock A. M. and recorded
in Vol. Corner RESTORATIONS

page A-3

Paul Hochhammer
Register of Deeds



- (b) Describe any record evidence, monument evidence, occupational evidence, testimonial evidence or any other material evidence you considered, and whether the monument was found or placed.

In 1857, Artemas Curtis set wood post with the following BTs: Sugar, 14", N.55°W., 27 links; Sugar, 12", S.35°W., 5 links.

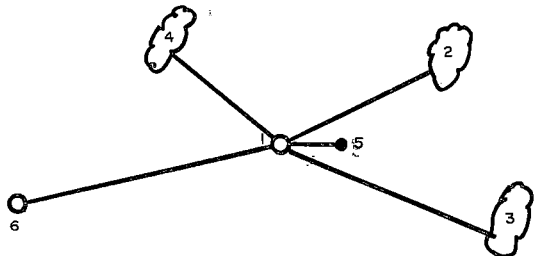
In 1935, Henry Blum "874" placed an Ironwood post and put location tag on 10" Basswood, N.75°E., 6.6 feet, as an approximate corner.

October 28, 1985, Milo Stefan found Forest County cap as placed by S-498, Phil Hansen; new BTs: Sugar, 10", S.2°W., 23.90 feet and Sugar, 8", N.78°W., 11.27 feet; old Yellow Birch snag with large open face, 20", N.38°W., 21.9 feet; location tag, N.75°E., 6.6 feet on 16" Basswood. Stefan did not accept corner as per Hansen for the following reasons: First, distance across the north side of Section 6 did not fit reasonably well for a line run by Curtis on the township line. Second, proof of the 16" Tamarack line tree 15.82 chains westerly places Hansen's corner greatly in error. Last, by placement of the corner in its proportionate measure using the Tamarack line tree, it better fits the original 1857 survey.

- (c) In the plan view drawing below, provide reference ties to at least 4 witness monuments, or, if the location is within a municipality, to at least 2 witness monuments. (Witness monuments shall be made of concrete, natural stone, iron or other equally durable material.)
Describe witness monuments.

- (d) Show a plan view drawing depicting the relevant monuments and reference ties which is sufficient in detail to enable accurate relocation of the corner monument if the corner monument is disturbed. Indicate north.

1. 2" x 36" aluminum monument in a mound of stone.
2. Sugar, 6", N.57°E., 29.51 feet
3. Sugar, 6", S.71°E., 38.44 feet
4. Sugar, 6", N.47°W., 29.24 feet
5. Steel Sign Post, East, 1.2 feet
6. County Monument, S.72°W., 105.38 feet



- (e) Describe any material discrepancy between the location of the corner as restored or reestablished and the location of that corner as previously restored or reestablished by distance and direction. Show the discrepancy on the plan view drawing under (d), above. Show the distances between the corner as previously restored or reestablished and (1) the corner as restored or reestablished, and (2) to at least 2 of the witness monuments shown on the drawing in (d); above.

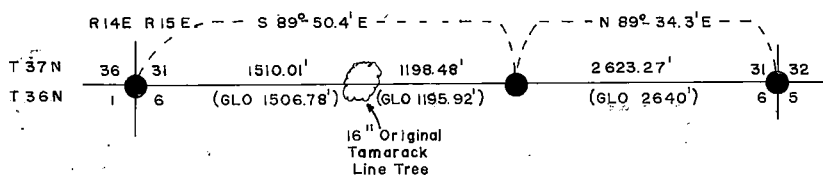
None.

- (f) Was the corner restored through acceptance of (1) an obliterated evidence location, or, (2) a found perpetuated location?

No.

- (g&h) Was the corner reestablished through lost corner proportionate methods? If so, show the method, including the directions and distances to other public land survey corners used as evidence or used for proportioning in determining the corner location?


Yes, line tree west and section corner east.



- (1) I, Milo E. Stefan
(type or print name) certify that the corner location shown on this record was determined by me or under my direction and control and that this U.S. Public Land Survey Monument Record is correct and complete to the best of my knowledge and belief.

Milo E. Stefan
Signature

2/16/87
Date



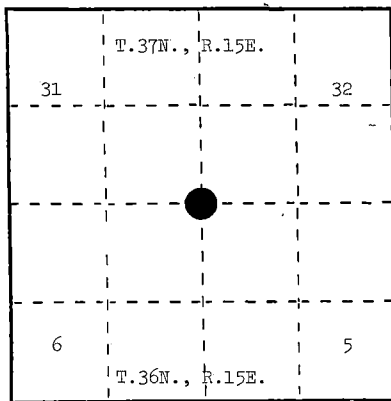
U. S. PUBLIC LAND SURVEY MONUMENT RECORD

INSTRUCTIONS: This record shall show the location of the corner and shall include all of the following nine elements (a through i).

- (a) Identify the corner by reference to the U.S. public land survey system.

O = Corner monument restored.

Section corner to Sections 5, 6, 31, and 32,
T.36-37N., R.15E.



REGISTER'S OFFICE
Forest County, Wis.

Received for record this 3rd day
of December A.D., 1986 at
1:30 o'clock P.M. and recorded
in Vol. CORNER RESTORATIONS

Page A-5
Paul Aschenbrenner
Register of Deeds

- (b) Describe any record evidence, monument evidence, occupational evidence, testimonial evidence or any other material evidence you considered, and whether the monument was found or placed.

In 1857, Artemas Curtis set post with the following BTs: Hemlock, 20", N.32°E., 29 links; Hemlock, 18", S.12°E., 19 links; Cedar, 6", S.69°W., 24 links; Cedar, 10", N.66°W., 30 links.

In 1911, J. J. Melindy found the following BTs: Cedar, 12", N.68 3/4°W., 30 links; Cedar, 10", S.68 1/4°W., 24 links; Hemlock (Down), N.32°E., 29 links; Hemlock stump, S.12 1/2°E., 20 links. Made a new 5" x 5" Cedar post and the following BTs: Birch, 9", S.43°E., 33 3/4 links; Hemlock, 8", S.75 1/4°W., 31 1/3 links.

In 1948, Ray Leigh replaced old post.

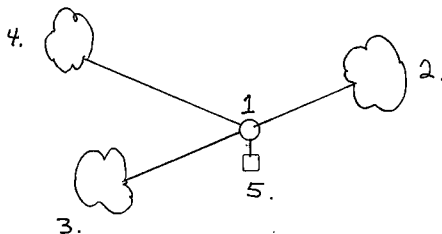
In 1975, Philip Hansen found Leigh's post and replaced it with a 2 1/2" aluminum monument and made the following BTs: Maple, 6", N.64°E., 16.5 links; White Spruce, 9", N.64°W., 353 links; White Spruce, 7", S.71°W., 28.7 links.

In 1985, Milo Stefan found corner as per Philip Hansen.

- (c) In the plan view drawing below, provide reference ties to at least 4 witness monuments, or, if the location is within a municipality, to at least 2 witness monuments. (Witness monuments shall be made of concrete, natural stone, iron or other equally durable material.)
Describe witness monuments.

- (d) Show a plan view drawing depicting the relevant monuments and reference ties which is sufficient in detail to enable accurate relocation of the corner monument if the corner monument is disturbed. Indicate north.

- 2" galvanized iron pipe with aluminum tablet.
- Red Maple, 8", N.68°E., 11.15 feet
- White Spruce, 7", S.66°W., 19.18 feet
- White Spruce, 9", N.69°W., 23.63 feet
- Steel Sign Post, 7', South, 1.9 feet



(e) Describe any material discrepancy between the location of the corner as restored or reestablished and the location of that corner as previously restored or reestablished by distance and direction. Show the discrepancy on the plan view drawing under (d), above. Show the distances between the corner as previously restored or reestablished and (1) the corner as restored or reestablished, and (2) to at least 2 of the witness monuments shown on the drawing in (d), above.

None.

(f) Was the corner restored through acceptance of (1) an obliterated evidence location, or, (2) a found perpetuated location?

(2) a found perpetuated location.


(g&h) Was the corner reestablished through lost corner proportionate methods? If so, show the method, including the directions and distances to other public land survey corners used as evidence or used for proportioning in determining the corner location?

No.

(1) I, Alan D. Harrison
(type or print name) certify that the corner location shown on this record was determined by me or under my direction and control and that this U.S. Public Land Survey Monument Record is correct and complete to the best of my knowledge and belief.

Alan D. Harrison
Signature

9/11/86
Date



CERTIFIED LAND CORNER RESTORATION

Index No. **A 2**


State of Wisconsin }
County of _____ Forest } ss.

I, Philip T. Hansen, do hereby
certify that on the 22nd day
of December, 19 75, I found
evidence of the Section
corner of Section 31, 32, 5, & 6
Township 36-37, North, Range
15 East, Fourth Principal Meridian,
as described hereon; and that from this evidence
I established a new monument and accessories
as described hereon to perpetuate the original
location of this corner.

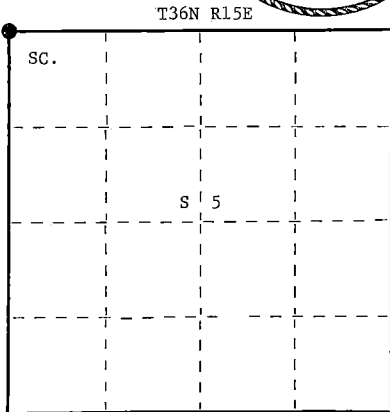
Resident witnesses:

Glen Barker

Jim Clafflin



FORM 965 R. E. MILLER CO., MILWAUKEE



○ = Corner monument restored.

History of original corner establishment: Original corner established by A. Curtiss, Deputy Surveyor, in 1857 from which hemlock 20" bears N32°E, 29 links, cedar 10" bears N66°W, 30 links, hemlock 18" bears S12°E, 19 links, and cedar 6" bears S69°W, 24 links.

Corner recovered by Ray Leigh, Consolidated Forester, in 1948. Replaced old post with 5" cedar post. No record of BT's.

Description of corner evidence found: Recovered 5" cedar post squared in poor condition. Rock cairn had been placed around base of post.

Description of monument and accessories I established to perpetuate the original location of this corner.

Replaced 5" cedar post with 2-1/2" Berntsen, A-1 Federal Monument, aluminum with magnet installed in cap and base. Pipe projects 18" above ground. Cap stamped -

NBT's - Maple 6"	N64°E	16.5 links
W. spruce 9"	N64°W	35.3 links
W. spruce 7"	S71°W	28.7 links

BT's faced but not scribed.
Pipe, and BT's painted blue.

	S498
	T37N R15E
Sec.	31 32
	6 5
	T36N R15E
	1975

Dated at Argonne, Wis., this 6th day of January, 19 76.

Signature Philip T. Hansen, Title Registered Land Surveyor, Registration No. S-498
(County Surveyor, Registered Land Surveyor, or other duly authorized official)

Office of Register of Deeds, County of Forest, I hereby certify that the within
instrument was filed in this office for record on the 4th day of February, 19 76.
at 4:00 o'clock P. M.

Eugene Stagny
(Register of Deeds)

DOCUMENT NUMBER **108696**

By _____ Deputy

43719310000

CERTIFIED LAND CORNER RESTORATION

State of Wisconsin }
County of Forest } ss.

I Milo E. Stefan, do hereby certify that on the 19th day of May, 19 81, I found evidence of the North Quarter corner of Section 5 Township 36 North, Range 15 East, Fourth Principal Meridian, as described hereon; and that from this evidence I established a new monument and accessories as described hereon to perpetuate the original location of this corner:

Description of original monument and accessories and subsequent restorations:

Surveyed in 1857 by Artemus Curtis
40.00 chains west between sections 5 and 32, Set $\frac{1}{4}$ section post.
Aspen 7", N.29°E., 27 lks.
Aspen 8", S.48°W., 21 lks.
3.00 chains west, enter swamp bears north.
8.25 chains east, spring brook, 8 lks., wids, runs north.

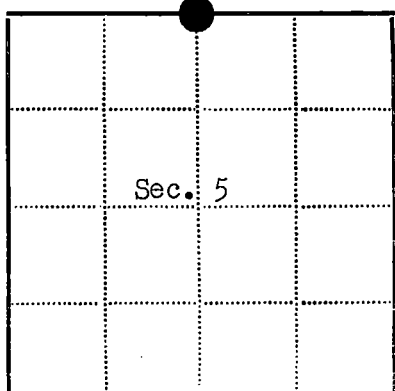
Description of corner evidence found:

Fallen squared cedar post, with $1\frac{1}{2}$ " X 18" Galv. iron pipe 1.8' north 55° east of proper position from BT stump holes.
Aspen stump hole, N.29°E. 27 lks.
Aspen stump hole, S.48°W., 21 lks.
Swamp call 3.00 chains, checks.
Creek call 8.25 chains, checks.

Description of monument and accessories I established to perpetuate the location of this corner:

Places a 2" X 30" aluminum monument cap stamped to identify corner.
Blazed and scribed the following new bearing trees:
Sugar maple 4", N.65°E., 20.39 feet.
Sugar maple 4", S.89°W., 34.59 feet
Basswood 11", N. 5°W., 12.53 feet
Placed mound of stone around monument.
Set steel sign post north, 1.0 feet

DOCUMENT NO.
119855



● - Corner monument restored
□ -

Resident witnesses.....

Dated at Laona Wisconsin, this 26 day of May 19 81.

Signature Milo E. Stefan Title Land Surveyor
(County Surveyor, Registered Land Surveyor, or other duly authorized official)

Surveyors Registration No. S-1558

Office of Register of deeds County of Forest

I hereby certify that the within instrument was filed in this office for record on the 2nd day of June 19 81, and was filed in Book No. _____ Page No. _____ of County Records.

Signature Eugene Stately Title Register of Deeds

Township 36 North, Range 15 East, Section 5, Index No. A-7, Page No. _____

43715320020

U. S. PUBLIC LAND SURVEY MONUMENT RECORD

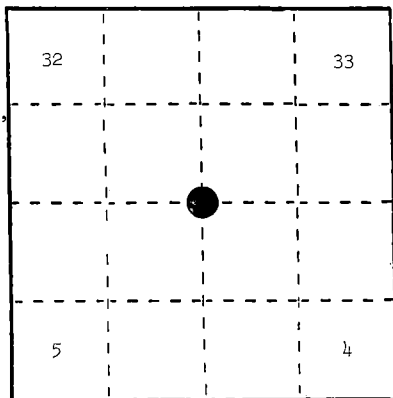
INSTRUCTIONS: This record shall show the location of the corner and shall include all of the following nine elements (a through i).

- (a) Identify the corner by reference to the U.S. public land survey system.
 O = Corner monument restored.

Corner to Sections 4, 5, 32, and 33, T.36-37N., R.15E.

REGISTER'S OFFICE }
 Forest County, Wis.
 Received for record this 3rd day
 of December A.D., 1986 at
1:30 o'clock P.M. and recorded
 in Vol. CORNER RESTORATIONS

page A-9
Faul Aschenbrenner
 Register of Deeds



- (b) Describe any record evidence, monument evidence, occupational evidence, testimonial evidence or any other material evidence you considered, and whether the monument was found or placed.

In 1857, Artemas Curtis set a wood post and made the following BTs: Spruce, 10", N.02°E., 28 links; Cedar, 6", S.39°E., 44 links; Aspen, 12", S.30°W., 31 links; Aspen, 8", N.29°W., 31 links.

In 1911, J. J. Melendey found the following: Aspen, 16", S.27½°W., 31 links; Cedar, 11", S.39½°E., 44 links; Spruce stump, 12", N.01 3/4°E., 26 2/3 links. Set a 5" x 5" Cedar post and added the following BTs: Birch, 8", N.45½°W., 54 4/10 links; Birch, 14", S.45½°W., 41 1/8 links.

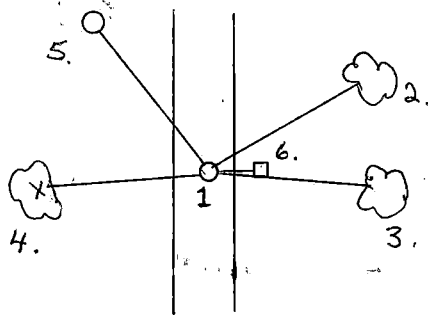
In 1981, Milo Stefan found out a road was put over the corner location (late 1910s).

Found no BTs of either original or subsequent survey. In 1985, Stefan had backhoe dig up road in surveyed position for corner and found Melendey's BTs and original BTs cut off and buried in road. Also found original piece of post and cut off post point to Melendey's 5" x 5" post. Further digging with a shovel produced a circular pile of rocks under post point and the other evidence found. Set monument in center of rock pile and made new references.

- (c) In the plan view drawing below, provide reference ties to at least 4 witness monuments; or, if the location is within a municipality, to at least 2 witness monuments. (Witness monuments shall be made of concrete, natural stone, iron or other equally durable materials.)
 Describe witness monuments.

- (d) Show a plan view drawing depicting the relevant monuments and reference ties which is sufficient in detail to enable accurate relocation of the corner monument if the corner monument is disturbed. Indicate north.

- 2" x 30" aluminum monument stamped to identify the corner location.
- Cedar, 8", N.54°E., 44.09 feet
- Cedar, 8", S.82°E., 38.51 feet
- Boulder, 3'x3'x4', S.84°W., 43.30 feet
- Power Pole, #3715-32R1, N.33°W., 64.88 feet
- Steel Sign Post, East, 13.8 feet



- (e) Describe any material discrepancy between the location of the corner as restored or reestablished and the location of that corner as previously restored or reestablished by distance and direction. Show the discrepancy on the plan view drawing under (d), above. Show the distances between the corner as previously restored or reestablished and (1) the corner as restored or reestablished, and (2) to at least 2 of the witness monuments shown on the drawing in (d), above.

None.


- (f) Was the corner restored through acceptance of (1) an obliterated evidence location, or, (2) a found perpetuated location?

(2) a found perpetuated location.

- (g&h) Was the corner reestablished through lost corner proportionate methods? If so, show the method, including the directions and distances to other public land survey corners used as evidence or used for proportioning in determining the corner location?

- (1) I, Alan D. Harrison
(type or print name) certify that the corner location shown on this record was determined by me or under my direction and control and that this U.S. Public Land Survey Monument Record is correct and complete to the best of my knowledge and belief.

Alan D. Harrison 11/14/86
Signature Date



U. S. PUBLIC LAND SURVEY MONUMENT RECORD

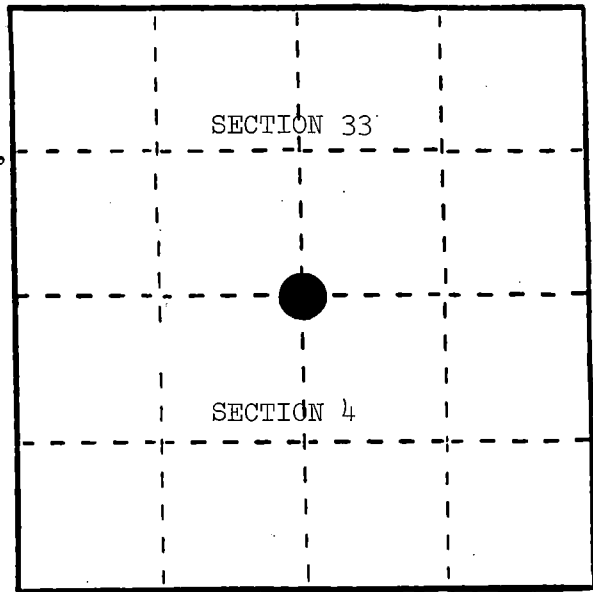
INSTRUCTIONS:

This record shall show the location of the corner and shall include all of the following nine elements (a through i).

- (a) Identify the corner by reference to the U.S. public land survey system.

○ = Corner monument restored.

Quarter corner to Sections 4 and 33, T.35-36N., R.16E.



- (b) Describe any record evidence, monument evidence, occupational evidence, testimonial evidence or any other material evidence you considered, and whether the monument was found or placed.

In 1857, Artemas Curtis set quarter section post with the following BTs: Sugar, 18", N.40°E., 47 links; Sugar, 16", S.37°W., 8 links.

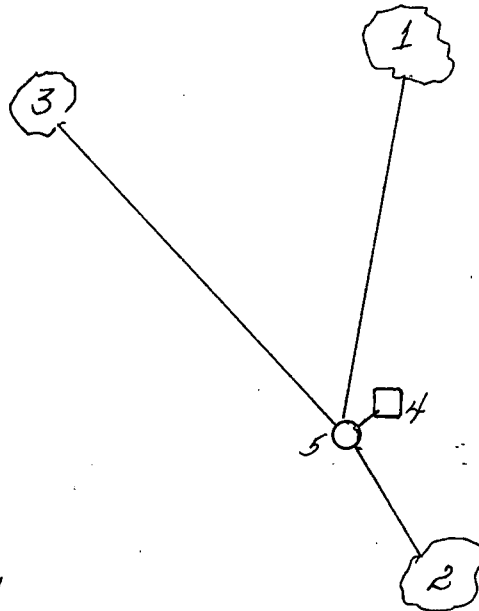
In 1925, Goodman Lumber Company restored corner by lost methods. Set 4" Cedar post and 1 1/4" iron pipe.

April 6, 1984, Milo Stefan found 1 1/4" iron pipe as set by Goodman Lumber Company; also, found 2 location posters on a 12" dead Elm, N.65°E., 11.3'. By survey, we determined that this corner is very close to lost corner position and replaced iron pipe with a 2" x 36" aluminum monument.

- (c) In the plan view drawing below, provide reference ties to at least 4 witness monuments, or, if the location is within a municipality, to at least 2 witness monuments. (Witness monuments shall be made of concrete, natural stone, iron or other equally durable material.) Describe witness monuments.

- (d) Show a plan view drawing depicting the relevant monuments and reference ties which is sufficient in detail to enable accurate relocation of the corner monument if the corner monument is disturbed. Indicate north.

1. Sugar, 6", N.7°E., 36.43'
2. Sugar, 6", S.31°E., 6.72'
3. Sugar, 10", N.65°W., 44.02'
4. Steel Sign Post, 7', Northeast, 1.1'
5. 2" x 36" aluminum monument stamped to identify the corner.



REGISTER'S OFFICE }
Forest County, Wis. }

Received for record this... 1st... day
of... April... A. D., 1985
at... 2:05... o'clock... P... M. and

recorded in Vol. CORNER RESTORATIONS
on page A-11

Faul Aschambrenner
REGISTER

(e) Describe any material discrepancy between the location of the corner as restored or reestablished and the location of that corner as previously restored or reestablished by distance and direction. Show the discrepancy on the plan view drawing under (d), above. Show the distances between the corner as previously restored or reestablished and (1) the corner as restored or reestablished, and (2) to at least 2 of the witness monuments shown on the drawing in (d), above.

(f) Was the corner restored through acceptance of (1) an obliterated evidence location, or, (2) a found perpetuated location?

(2) a found perpetuated location.

(g&h) Was the corner reestablished through lost corner proportionate methods? If so, show the method, including the directions and distances to other public land survey corners used as evidence or used for proportioning in determining the corner location?

No.

(1) I, Milo E. Stefan
(Type or print name) certify that the corner location shown on this record was determined by me or under my direction and control and that this U.S. Public Land Survey Monument Record is correct and complete to the best of my knowledge and belief.

Milo E. Stefan
Signature

1/18/85
Date

Affix Land Surveyor Seal



CERTIFIED LAND CORNER RESTORATION

State of Wisconsin

County of Forest

ss.

I Milo E. Stefan, do hereby certify that on the 8th day of September, 19 81, I found evidence of the North Quarter corner of Section 3 Township 36 North, Range 15 East, Fourth Principal Meridian, as described hereon; and that from this evidence I established a new monument and accessories as described hereon to perpetuate the original location of this corner:

Description of original monument and accessories and subsequent restorations:

West on town line between Sections 3 and 34
40.00 set $\frac{1}{4}$ section post
White Birch 12", S14E, 49 links
Spruce 7", N44W, 31 links
New bearing trees by unknown parties:
Spruce stump scribed "BT" N71W, 27.75 feet
Birch 14", Blazed, N57E, 32 feet
Hemlock 16", Blazed, S23E, 29.5 feet

Description of corner evidence found:

Above new bearing trees:
Original White Birch, very rotten stump, S14E, 32.5 feet
swamp call west $1\frac{1}{2}$ chains, fits well.

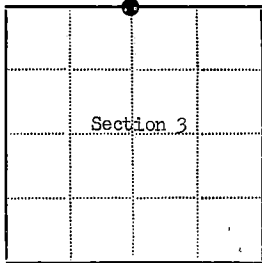
Description of monument and accessories I established to perpetuate the location of this corner:

Placed a 2" x 30" aluminum monument 24" in the ground from the original Birch bearing tree stump.

References:

White Pine 18", S46E, 62.30 feet
Red Maple 6", S72W, 5.77 feet
White Birch 6", N50W, 15.33 feet
Steel sign post

DOCUMENT NO.
124201



● - Corner monument restored

□ -

Resident witnesses.....

Dated at Laona Wisconsin, this 5th day of October, 19 81.

Signature Milo E. Stefan Title Land Surveyor
(County Surveyor, Registered Land Surveyor, or other duly authorized official)

Surveyors Registration No. 1558

Office of Register of Deeds County of Forest

I hereby certify that the within instrument was filed in this office for record on the 13th day of September, 19 83, and was filed in Book No. Page No. of County Records.

Signature Title Register of Deeds

Township 36 North, Range 15 East, Section 3, Index No. A-15, Page No.

42716340020



Stock No. 26273

158104

State of Wisconsin

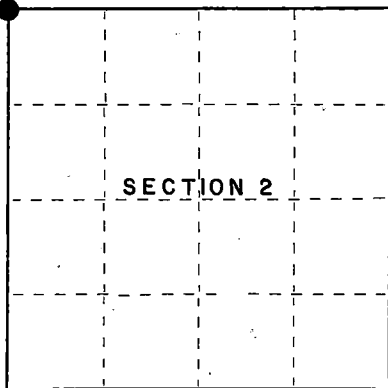
County of Forest

} ss.

I Gary L. Pisoni, do hereby certify that on the 4th day of October, 1994, I found evidence of the Northwest Section corner of Section 2 Township 36, North, Range 15 East, Fourth Principal Meridian, as described hereon; and that from this evidence I established a new monument and accessories as described hereon to perpetuate the original location of this corner.

Resident witnesses:

.....



● = Corner monument restored.

CERTIFIED LAND CORNER RESTORATION

Index No. A-17

History of original corner establishment:

Original Government Survey in 1857 by Artemas Curtis.
 West between Sections 35 and 2, at 80.00 chains, set Section corner post to Sections 2, 3, 34 and 35, from which the following bear:

Aspen	12"	N 16°W	32 lks.
Aspen	12"	N 37°E	29 lks.
Aspen	14"	S 35°E	16 lks.
Fir	8"	S 67°W	11 lks.

Description of corner evidence found:

No original corner evidence was recovered.

I re-established the corner position by single proportionate distance and on line between the North quarter corner of Section 3 and the North quarter corner of Section 2.

Description of monument and accessories I established to perpetuate the original location of this corner.

At the corner position, set a 2½ inch diameter aluminum pipe monument, 3 feet long, 3 inches above the ground surface, with an aluminum cap stamped: T37N, R15E, S-34, S-35, S-3, S2, T36N, 1994, S-1634; from which the following new blazed and scribed bearing trees bear: (all measurements taken to a nail in side of tree)

Black Spruce	12"	N 01°E	57.03 feet
Red Pine	10"	S 73°E	53.63 feet
Red Pine	11"	S 37°E	25.74 feet
Red Pine	12"	S 32°W	60.94 feet
Steel sign post		West	0.88 feet

Dated at Iron River, MI, this 8th day of April, 1995Signature Gary L. Pisoni Title Land Surveyor Registration No. S-1634
(County Surveyor, Registered Land Surveyor, or other duly authorized official)

Office of Register of Deeds, County of Forest, I hereby certify that the within instrument was filed in this office for record on the 30th day of March, 1997 at 1:30 o'clock P M.

(Register of Deeds).

By Paul J. T. [Signature] Deputy

43715240000

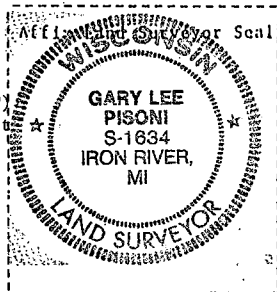
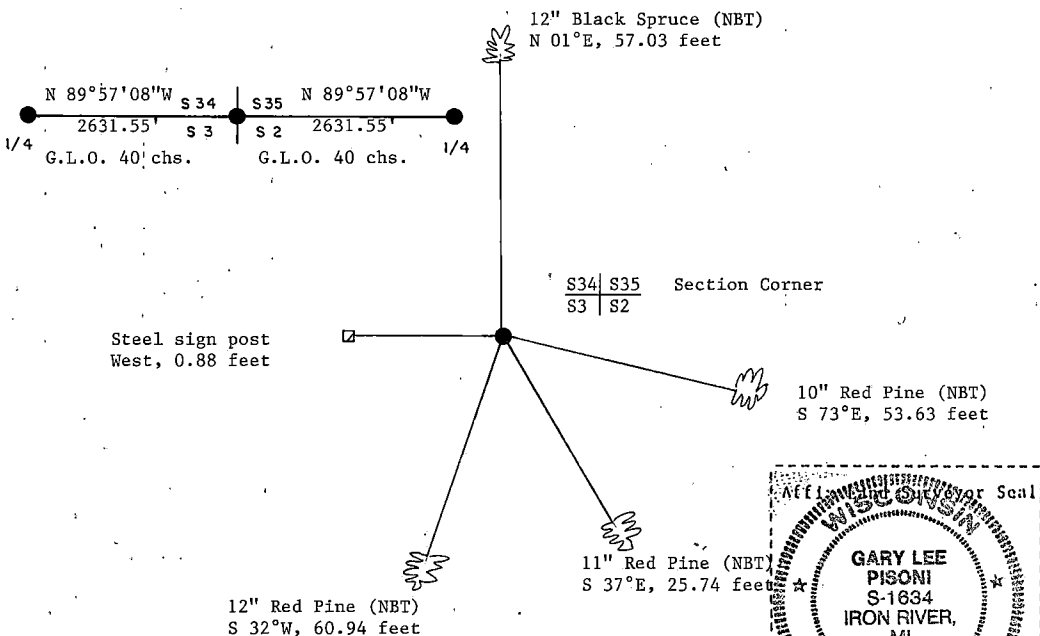
4.) Describe any material discrepancy between the location of the corner as restored or reestablished and the location of that corner as previously restored or reestablished by distance and direction. Show the discrepancy on the plan view drawing under (d), above. Show the distances between the corner as previously restored or reestablished and (1) the corner as restored or reestablished, and (2) to at least 2 of the witness monuments shown on the drawing in (d), above.

None

(f) Was the corner restored through acceptance of (1) an obliterated evidence location, or, (2) a found perpetuated location?

Restored through lost corner proportionate methods.

(g) Was the corner reestablished through lost corner proportionate methods? If so, show the method, including the directions and distances to other public land survey corners used as evidence or used for proportioning in determining the corner location?



(1) I, Gary L. Pisoni (type or print name) certify that the corner location shown on this record was determined by me or under my direction and control and that this U.S. Public Land Survey Monument Record is correct and complete to the best of my knowledge and belief.

Signature

Gary L. Pisoni

Date

11-17-95

Survey requested by:

District Ranger

Date

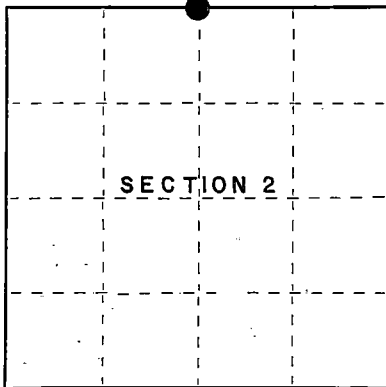
Stock No. 26273

158105

State of Wisconsin } ss.
County of Forest

I, Gary L. Pisoni, do hereby
certify that on the 4th day
of October, 1994, I found
evidence of the North Quarter
corner of Section 2
Township 36, North, Range
15 East, Fourth Principal Meridian,
as described hereon; and that from this evidence
I established a new monument and accessories
as described hereon to perpetuate the original
location of this corner.

Resident witnesses:



● = Corner monument restored.

CERTIFIED LAND CORNER RESTORATION

Index No. A-19

History of original corner establishment:

Original Government Survey in 1857 by Artemas Curtis.
West between Sections 35 and 2, at 40.00 chains, set Quarter Section post
to Sections 35 and 2, from which the following bear:

White Pine	10"	N 05°W	30 lks.
Aspen	10"	S 40°E	30 lks.

Description of corner evidence found:

Restored the corner position from a found large White Pine bearing tree stump, bearing
N-05°W, 30 lks. from Quarter corner position.

Description of monument and accessories I established to perpetuate the original location of this corner.

At the corner position, set a 2½ inch diameter aluminum pipe monument, 3 feet long,
3 inches above the ground surface, with an aluminum cap stamped: T37N, R15E, 1/4,
S-35, S-2, T36N, 1994, S-1634; from which the following new blazed and scribed
bearing trees bear: (all measurements taken to a nail in side of tree)

Black Spruce	8"	N 46°E	6.22 feet
Sugar Maple	14"	S 43°E	26.55 feet
White Birch	9"	S 61°W	14.61 feet
Red Maple	6"	N 27°W	26.04 feet
Steel sign post		South	1.00 feet

Dated at Iron River, MI, this 8th day of April, 1995Signature Gary L. Pisoni Title Land Surveyor Registration No. S-1634
(County Surveyor, Registered Land Surveyor, or other duly authorized official)

Office of Register of Deeds, County of Forest, I hereby certify that the within
instrument was filed in this office for record on the 30th day of March, 1997
at 1:30 o'clock P. M.

(Register of Deeds)

By Paul T. [Signature] Deputy

4271535 0020

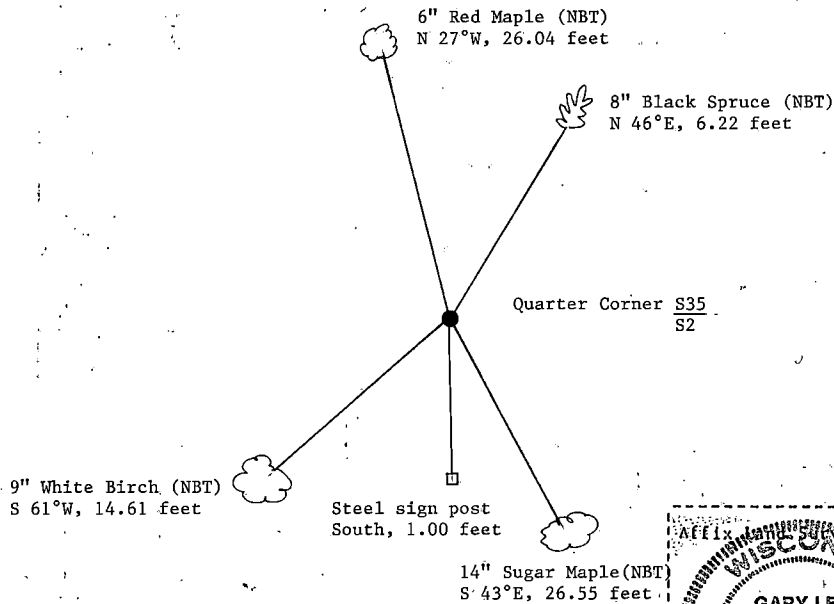
- d) Describe any material discrepancy between the location of the corner as restored or reestablished and the location of that corner as previously restored or reestablished by distance and direction. Show the discrepancy on the plan view drawing under (d), above. Show the distances between the corner as previously restored or reestablished and (1) the corner as restored or reestablished, and (2) to at least 2 of the witness monuments shown on the drawing in (d), above.

None

- (f) Was the corner restored through acceptance of (1) an obliterated evidence location, or, (2) a found perpetuated location?

Restored through acceptance of a found perpetuated location.

- (g) Was the corner reestablished through lost corner proportionate methods? If so, show the method, including the directions and distances to other public land survey corners used as evidence or used for proportioning in determining the corner location?



- (1) I, Gary L. Pisoni (Type or print name), certify that the corner location shown on this record was determined by me or under my direction and control and that this U.S. Public Land Survey Monument Record is correct and complete to the best of my knowledge and belief.

Signature

Gary L. Pisoni

Date

11-17-95

Survey requested by:

District Ranger

Date



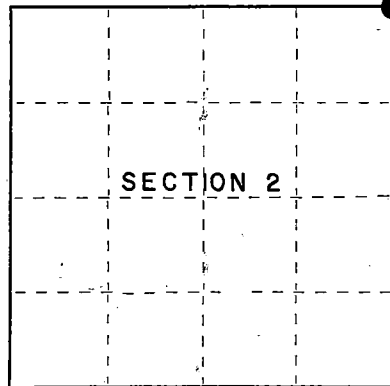
Stock No. 26273

158106

State of Wisconsin }
County of Forest } ss.

I Gary L. Pisoni, do hereby
certify that on the 10th day
of May, 1994, I found
evidence of the Northeast Section
corner of Section 2
Township 36, North, Range
15 East, Fourth Principal Meridian,
as described hereon; and that from this evidence
I established a new monument and accessories
as described hereon to perpetuate the original
location of this corner.

Resident witnesses:



● = Corner monument, restored.

CERTIFIED LAND CORNER RESTORATION

Index No. A-21

History of original corner establishment:

Original Government Survey in 1857 by Artemas Curtis.

West between Sections 36 and 1, at 80.00 chains, set Section corner post
to Sections 1, 2, 35 and 36 from which the following bear: Aspen, 8", N 55°W, 6 lks;
Aspen, 10", N 22°E, 31 lks; Aspen, 18", S 28°E, 47 lks; Aspen, 14", S 52°W, 30 lks.

Corner found by USGS in 1939. In 1940's, corner recovered and restored by Ray Leigh,
Consolidated Forester. On 7/13/72, Jean Resvick, RLS, with the USFS found a 4"x4" squared
post marking corner position. In 1975, Philip Hansen, RLS, recovered a 4" squared post and
replaced post with a 2½" dia. Bernsten A-1 Federal Monument with an aluminum cap and scribed

Description of corner evidence found: the following BTs: W.Birch 12" S 26°W 66.1 lks
W.Birch 10" S 24°E 28.7 lks
W.Spruce 8" N 29°E 72. lks

Found monument as described above and the following bearing trees:

White Birch	14"	S 26°W	44.00 feet
White Birch	12"	S 27°E	18.94 feet
White Spruce	9"	N 29°E	47.52 feet

Description of monument and accessories I established to perpetuate the original location of this corner.

Blazed and scribed the following new bearing trees (measurements are taken to a nail
in side of tree):

Red Maple	6"	N 36°W	37.53 feet
Steel sign post		West	1.0 feet

Dated at Iron River, MI, this 8th day of April, 1995.

Signature Gary L. Pisoni Title Land Surveyor Registration No S-1634
(County Surveyor, Registered Land Surveyor, or other duly authorized official)

Office of Register of Deeds, County of Forest, I hereby certify that the within
instrument was filed in this office for record on the 10th day of March, 1997
at 1:30 o'clock P M.

(Register of Deeds)

By Paul Tomlinson Deputy

43715350000


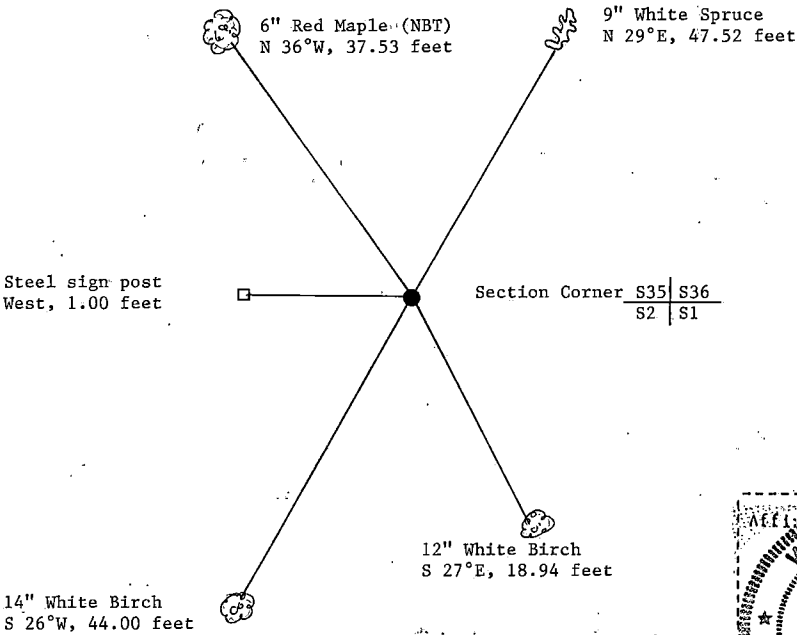
(d) Describe any material discrepancy between the location of the corner as restored or reestablished and the location of that corner as previously restored or reestablished by distance and direction. Show the discrepancy on the plan view drawing under (d), above. Show the distances between the corner as previously restored or reestablished and (1) the corner as restored or reestablished, and (2) to at least 2 of the witness monuments shown on the drawing in (d), above.

None

(f) Was the corner restored through acceptance of (1) an obliterated evidence location, or, (2) a round perpetuated location?

Restored through acceptance of a found perpetuated location.

(g&h) Was the corner reestablished through lost corner proportionate methods? If so, show the method, including the directions and distances to other public land survey corners used as evidence or used for proportioning in determining the corner location?



Gary L. Pisoni

(i) I, Gary L. Pisoni (type or print name) certify that the corner location shown on this record was determined by me or under my direction and control and that this U.S. Public Land Survey Monument Record is correct and complete to the best of my knowledge and belief.

Signature

Date

Survey requested by:

District Ranger

Date

U. S. PUBLIC LAND SURVEY MONUMENT RECORD

INSTRUCTIONS:

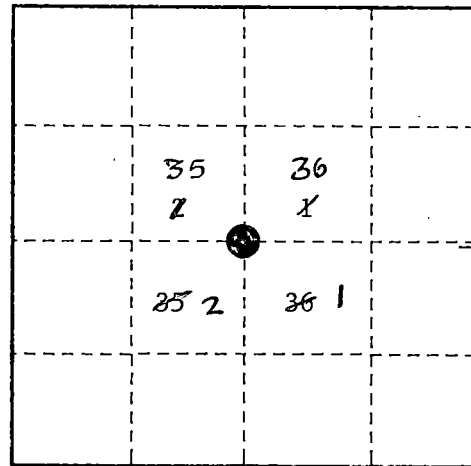
This record shall show the location of the corner and shall include all of the following nine elements (a through i).

- (a) Identify the corner by reference to the U.S. public land survey system.
 O = Corner monument restored.

Section Corner to Sections 1 and 2,
 T.35N, R.15E., and Sections 35 and 36,
 T.36N., R.15E., Forest County, Wisconsin.

State Plane Coordinates
 Wisconsin North Zone
 142904.62233-N
 2334251.60403-E

Geographic Coordinates
 45-32-58.38980-N
 088-34-20.34362-W



- (b) Describe any record evidence, monument evidence, occupational evidence, testimonial evidence or any other material evidence you considered, and whether the monument was found or placed.

Original survey in 1857 by Artemas Curtis. Set wood post and the following bearing trees; Hemlock, 10", N.76°W., 27 links, Hemlock, 16", N.53°E., 41 links, Yellow Birch, 16", S.61°E., 59 links, Yellow Birch, 6", S.34°W., 26 links.

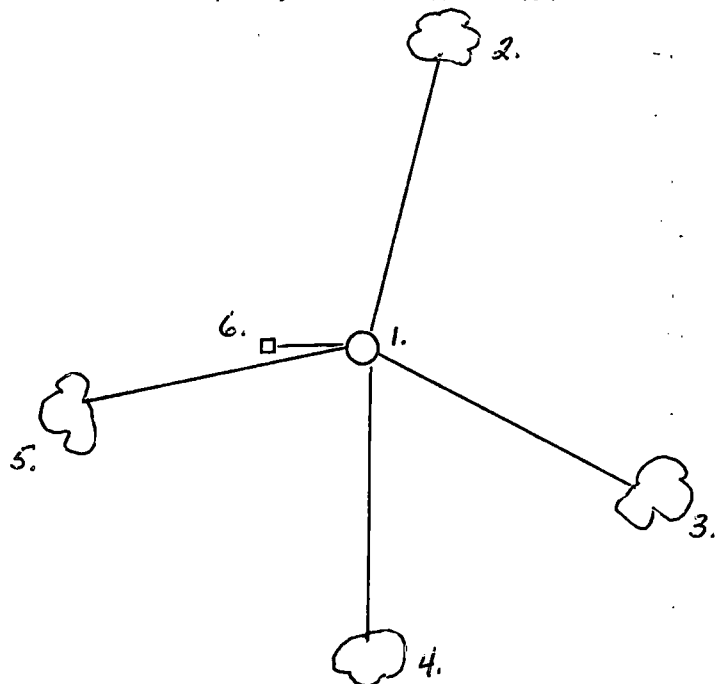
In 1982, Milo Stefan, RLS, found stump remains of 3 original bearing trees by survey of town line east and west and from distances of original line tree west. Set a 2" x 36" Aluminum Monument and the following bearing trees; Black Spruce, 4", N.16°E., 20.12 feet, Red Maple, 7", S.69°E., 37.25 feet, Black Spruce, 7", S.26°E., 31.89 feet, White Birch, 10", S.41°W., 9.86 feet, Steel Sign Post, west, 1.90 feet.

On 11-17-93, Alan Harrison, RLS, found the monument and bearing trees as by Milo Stefan in 1982. The Southeast Black Spruce is dead and he cut down the White Birch for G.P.S. observations. Also made 2 new bearing trees; Red Maple, 7", S.02°W., 36.82 feet, Red Maple, 6", S.70°W., 29.59 feet.

- (c) In the plan view drawing below, provide reference ties to at least 4 witness monuments, or, if the location is within a municipality, to at least 2 witness monuments. (witness monuments shall be made of concrete, natural stone, iron or other equally durable material.)

- (d) Show a plan view drawing depicting the relevant monuments and reference ties which is sufficient in detail to enable accurate relocation of the corner monument if the corner monument is disturbed. Indicate north.

1. 2" x 36" Aluminum Monument with tablet stamped to identify corner.
2. Black Spruce, 4", N.16°E., 20.12 feet.
3. Red Maple, 7", S.69°E., 37.25 feet.
4. Red Maple, 7", S.02°W., 36.82 feet.
5. Red Maple, 6", S.70°W., 29.59 feet.
6. Steel Sign Post, West, 1.90 feet.



(e) Describe any material discrepancy between the location of the corner as restored or reestablished and the location of that corner as previously restored or reestablished by distance and direction. Show the discrepancy on the plan view drawing under (d), above. Show the distances between the corner as previously restored or reestablished and (1) the corner as restored or reestablished, and (2) to at least 2 of the witness monuments shown on the drawing in (d), above.

None.

(f) Was the corner restored through acceptance of (1) an obliterated evidence location, or, (2) a found perpetuated location ?

(2)


(g & h) Was the corner reestablished through lost corner proportionate methods? If so, show the method, including the directions and distances to other public land survey corners used as evidence or used for proportioning in determining the corner location?

No.

REGISTER'S OFFICE
Forest County, Wis.

Received for record this 2nd day
of March, A.D., 1994 at
9:00 o'clock A.M. and recorded
in Vol. 3615, A-2
page 3615, A-2

Paul O. H. Dwyer
Register of Deeds



(1) I, Alan D. Harrison

(type or print name) certify that the corner location shown on this record was determined by me or under my direction and control and that this U.S. Public Land Survey Monument Record is correct and complete to the best of my knowledge and belief.

Signature

Date

CERTIFICATE READY FOR FILING:

Shirley Vap
District Ranger

CERTIFIED LAND CORNER RESTORATION

Index No. **A 21**

State of Wisconsin }
County of Forest } ss.


I Philip T. Hansen, do hereby
certify that on the 16th day
of December, 1975, I found
evidence of the Section
corner of S35, 36, 2, and 1
Township 37 and 36, North, Range
15 East, Fourth Principal Meridian,
as described hereon; and that from this evidence
I established a new monument and accessories
as described hereon to perpetuate the original
location of this corner.

Resident witnesses:

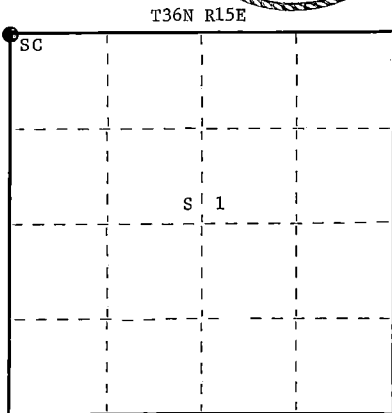
Glen Barker

Jim Claflin

Tom Jewell



FORM 985 M. C. MILLER CO., MILWAUKEE



○ = Corner monument restored.

History of original corner establishment: Original corner established by A. Curtiss, Deputy Surveyor, in 1857, from which hemlock 10" bears N76°W 27 links, hemlock 16" bears N53°E 41 links, yellow birch 16" bears S61°E 59 links, and yellow birch 6" bears S34°W 26 links. Corner recovered and restored by Ray Leigh, Consolidated Forester, in 1940's. Corner found by USGS - 1939.

Description of corner evidence found: Recovered 4" squared cedar post in poor condition. No evidence of any BT's visible.

Description of monument and accessories I established to perpetuate the original location of this corner. Replaced 4" squared cedar post with 2½" Berntsen A-1 Federal Monument, aluminum, with magnet installed in cap and base. Pipe projects 18" above ground. Cap stamped -

NBT's - W. birch 12" S26°W 66.1 links, scribed SC BT.
W. birch 10" S24°E 28.7 links, scribed SC BT.
W. spruce 8" N29°E 72 links, scribed SC BT.

S498
T37N R15E
Sec.

35	36
2	18

T36N R15E
1975

Dated at Argonne, Wis., this 22nd day of December, 1975

Signature Philip T. Hansen Title Registered Land Surveyor Registration No. S-498
(County Surveyor, Registered Land Surveyor, or other duly authorized official)

Office of Register of Deeds, County of Forest, I hereby certify that the within instrument was filed in this office for record on the 5th day of January, 1976 at 2:45 o'clock P. M.

EUGENE STATEZNY

(Register of Deeds)

DOCUMENT NUMBER **108488**

By Eileen Schmidt Deputy

443715350000

U. S. PUBLIC LAND SURVEY MONUMENT RECORD

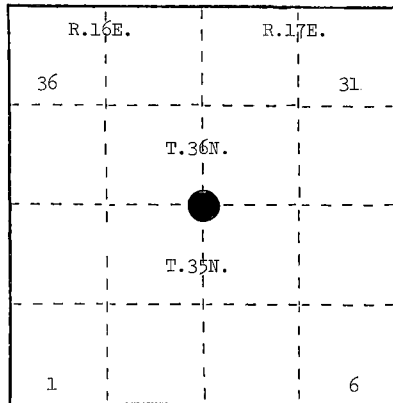
INSTRUCTIONS:

This record shall show the location of the corner and shall include all of the following nine elements (a through i).

- (a) Identify the corner by reference to the U.S. public land survey system.

○ = Corner monument restored.

Corner of Townships 35-36 North, Ranges 16-17 East, Forest-Marinette Counties, Wisconsin.



- (b) Describe any record evidence, monument evidence, occupational evidence, testimonial evidence or any other material evidence you considered, and whether the monument was found or placed.

Corner found marked by an iron pipe with a 4" Marinette County brass cap, as set by J. J. Jenkins in 1934-1935.

- (c) In the plan view drawing below, provide reference ties to at least 4 witness monuments, or, if the location is within a municipality, to at least 2 witness monuments. (Witness monuments shall be made of concrete, natural stone, iron or other equally durable material.) Describe witness monuments.

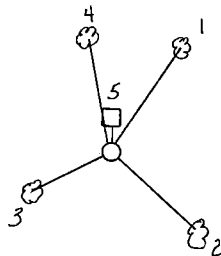
- (d) Show a plan view drawing depicting the relevant monuments and reference ties which is sufficient in detail to enable accurate relocation of the corner monument if the corner monument is disturbed. Indicate north.

6/1969--Made new bearing trees:

1. Maple, 10", N.22°E., 35.45 feet
2. Maple, 13", S.46°E., 32.07 feet
3. Maple, 6", S.68°W., 11.34 feet
4. Elm, 7", N.13°W., 31.43 feet

3/1984--Repainted above bearing trees and set following:

5. Steel Sign Post, North, 1.20 feet



REGISTER'S OFFICE }
Forest County, Wis.

Received for record this... 1st... day

of April... A. D., 1985

at 2:05... o'clock... P... M. and

recorded in Vol. CARNES... RESTORATIONS

on page 48 of 48

REGISTER

35-16

A-25

43615360000

25

d) Describe any material discrepancy between the location of the corner as restored or reestablished and the location of that corner as previously restored or reestablished by distance and direction. Show the discrepancy on the plan view drawing under (d), above. Show the distances between the corner as previously restored or reestablished and (1) the corner as restored or reestablished, and (2) to at least 2 of the witness monuments shown on the drawing in (d), above.

None.

(f) Was the corner restored through acceptance of (1) an obliterated evidence location, or, (2) a found perpetuated location?

Found perpetuated location.

(g&h) Was the corner reestablished through lost corner proportionate methods? If so, show the method, including the directions and distances to other public land survey corners used as evidence or used for proportioning in determining the corner location?

No.

(i) I, Milo E. Stefan
(type or print name) certify that the corner location shown on this record was determined by me or under my direction and control and that this U.S. Public Land Survey Monument Record is correct and complete to the best of my knowledge and belief.

Milo E. Stefan
Signature

12/31/84
Date



CERTIFIED LAND CORNER RESTORATION

Index No. **A 23**

State of Wisconsin }
County of Forest } ss.

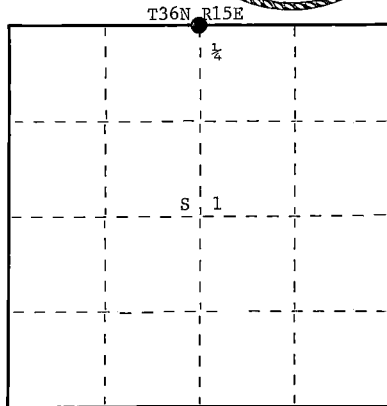

I Philip T. Hansen, do hereby
certify that on the 16th day
of December, 19 75, I found
evidence of the Quarter
corner of Sections 1 and 36
Township 36 and 37, North, Range
15 East, Fourth Principal Meridian,
as described hereon; and that from this evidence
I established a new monument and accessories
as described hereon to perpetuate the original
location of this corner.

Resident witnesses:

Glen Barker

Jim Clafflin

Tom Jewell



○ = Corner monument restored.

History of original corner establishment: Original corner established by A. Curtiss, Deputy Surveyor, in 1857, from which sugar 14" bears N41°W 43 links, Lynn 20" bears S31°E 41 links.

Corner recovered and restored by Ray Leigh, Consolidated Forester, in 1940's. Set new post.

Description of corner evidence found: Recovered 4" squared cedar post in poor condition. Rock cairn had been built up around base. No evidence of old BT's visible.

Description of monument and accessories I established to perpetuate the original location of this corner.

Replaced 4" squared cedar post with 2½" Berntsen A-1 Federal Monument, aluminum, with magnet installed in cap and base. Pipe projects 18" above ground. Cap stamped -

NBT's - Sugar 12" N68°W 75.2 links, scribed ¼ BT.
Sugar 10" N63°E 38.1 links, scribed ¼ BT.

Corner sets on north edge of old E-W road.
Pipe and BT's painted blue.

S498
T37N R15E
S 1 36
S 1
T36N R15E
1975

Dated at Argonne, Wis., this 22nd day of December, 19 75

Signature Philip T. Hansen Title Registered Land Surveyor Registration No. S-498
(County Surveyor, Registered Land Surveyor, or other duly authorized official)

Office of Register of Deeds, County of Forest, I hereby certify that the within
instrument was filed in this office for record on the 5th day of January, 19 76
at 2:45 o'clock P. M.

EUGENE STATEZNY

(Register of Deeds)

DOCUMENT NUMBER -- **108489**

By Eileen Schmidt Deputy

CERTIFIED LAND CORNER RESTORATION

Index No. **A 25**

State of Wisconsin }
County of Forest } ss.

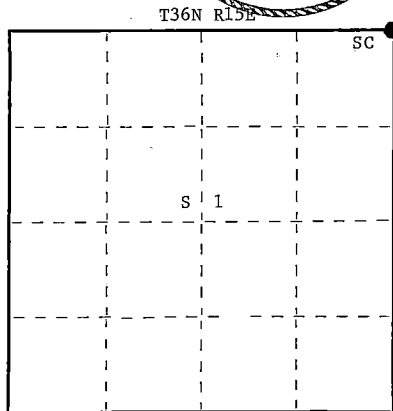

I, Philip T. Hansen, do hereby
certify that on the 16th day
of December, 19 75, I found
evidence of the Section
corner of S36, 31, 6, and 1
Township 37 and 36, North, Range
15 & 16 East, Fourth Principal Meridian,
as described hereon; and that from this evidence
I established a new monument and accessories
as described hereon to perpetuate the original
location of this corner.

Resident witnesses:

Glen Barker

Jim Claflin

Tom Jewell



○ = Corner monument restored.

History of original corner establishment: Original corner established by A. Cortiss, Deputy Surveyor, in 1857, from which sugar 16" bears S51°W 62 links, sugar 6" bears N69°W 55 links, sugar 20" bears N68°E 34 links, and sugar 18" bears S56°E 57 links.

No records of subsequent surveys. Ray Leigh, Consolidated Forester in 1940, found corner intact and in place in 1949, during mapping of this section. Corner recovered in place in 1959 during remapping.

Description of corner evidence found: Recovered 4" squared cedar post with rock cairn built around base. Post in poor condition.

Description of monument and accessories I established to perpetuate the original location of this corner. Replaced 4" squared cedar post with 2½" Berntsen A-1 Federal Monument, aluminum, with magnet installed in cap and base. Cap stamped -

Pipe projects 18" above ground.

NET's - Sugar 13" N48°W 66.4 links, scribed SC BT.
Sugar 11½" N4°E 44.2 links, scribed SC BT.
Sugar 11" N72°E 15.2 links, scribed SC BT.

Pipe and BT's painted blue.

S498
R T37N R
15 36 | 31 16
E 1 | 6 E
T36N
1975

Dated at Argonne, Wis., this 22nd day of December, 19 75.

Signature Philip T. Hansen Title Registered Land Surveyor Registration No. S-498
(County Surveyor, Registered Land Surveyor, or other duly authorized official)

Office of Register of Deeds, County of Forest, I hereby certify that the within instrument was filed in this office for record on the 5th day of January, 19 76 at 2:45 o'clock P. M.

EUGENE STATEZNY

(Register of Deeds)

DOCUMENT NUMBER --- **108490**

By Eileen Schmidt Deputy

CERTIFIED LAND CORNER RESTORATION

Index No. B-1

State of Wisconsin } ss.
County of Forest

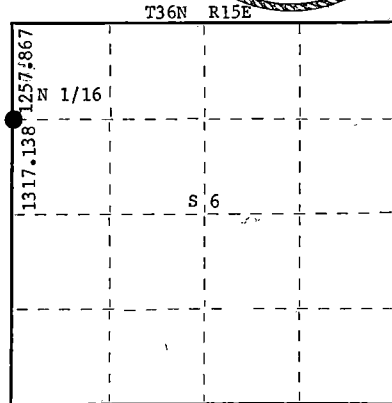

I Philip T. Hansen, do hereby
certify that on the 27th day
of September, 1979, I ~~found~~
established the N 1/16
corner of Sections 1 and 6
Township 36, North, Range
14 & 15 East, Fourth Principal Meridian,
as described hereon; and that from this evidence
I established a new monument and accessories
as described hereon to perpetuate the original
location of this corner.

Resident witnesses:

Glen Barker

Jim Claflin

Herb Wagoner



○ = Corner monument restored.

History of original corner establishment:

No records available on any previous survey.
No evidences of any corner recovered.

Description of corner evidence found:

Corner established by traverse and computation. Ran traverse from previously recovered section corner 1, 6, 31 and 36 to the 1/4 corner between sections 1 and 6. Computed distance 2575.007 feet at bearing S 2° 00' 15" W. Corner set by proportional measurement to the original distance 1257.867', S 2° 00' 15" W of section corner and N 2° 00' 15" E, 1317.138 feet from 1/4 corner.

Description of monument and accessories I established to perpetuate the original location of this corner.

Set a 1-1/2" iron pipe with 2" brass cap, stamped:
Monument projects 24" above ground.

Marked NBT's -
Maple 6" S32°E 13.40 feet
Sugar 5" N7°E 49.40 feet
scribed N 1/16 BT

S498
R14E T36N R15E
N 1/16 1+6
CPI-1979

Dated at Rhineland, Wis., this 9th day of October, 1979

Signature Philip T. Hansen Title Registered Land Surveyor Registration No. S-498
(County Surveyor, Registered Land Surveyor, or other duly authorized official)

Office of Register of Deeds, County of Forest, I hereby certify that the within
instrument was filed in this office for record on the 13th day of November, 1979
at 8:30 o'clock A. M.

Eugene Stratton
(Register of Deeds)
By _____ Deputy

DOCUMENT NO. 117083

CERTIFIED LAND CORNER RESTORATION

Index No. B-3

State of Wisconsin }
County of Forest } ss.


I Philip T. Hansen, do hereby
certify that on the 22nd day
of September, 1979, I ~~found~~
~~established~~ re-established the NC 1/16
corner of Section 6
Township 36, North, Range
15 East, Fourth Principal Meridian,
as described hereon; and that from this evidence
I established a new monument and accessories
as described hereon to perpetuate the original
location of this corner.

Resident witnesses:

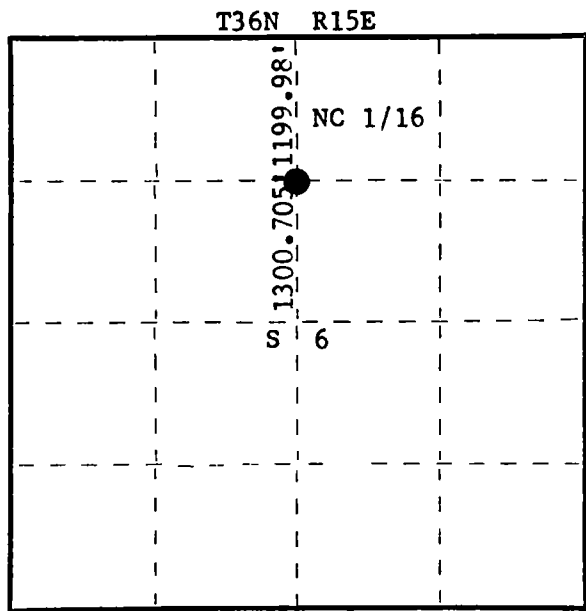
Glen Barker

Jim Claflin

Herb Wagoner



FORM 985 H. C. MILLER CO., MILWAUKEE



○ = Corner monument restored.

History of original corner establishment:
No records of any survey available.
No evidence of any corner recovered.

Description of corner evidence found:
Corner established by traverse and computation. Computed the distance of N-S and E-W 1/4
lines to locate the C 1/4 corner.
Computed distance from C 1/4 corner to N 1/4 corner is 2500.682 feet at bearing S 2°04'20"W.
Set the NC 1/16 at proportional distance 1199.98 feet S 2° 04' 20" W of N 1/4 and
1300.705' N 2° 04' 20" E of C 1/4.

Description of monument and accessories I established to perpetuate the original location of this corner.
Set a 1-1/2" iron pipe with 2" brass cap, stamped:
Monument projects 18".
Marked NBT's -
Maple 9" S4°W 13.25 feet, scribed 1/16 BT.
Sugar 8" S74°E 16.25 feet, scribed 1/16 BT.

S498
T36N R15E
NC 1/16 S+6
CPI-1979

Dated at Rhineland, Wis., this 9th day of October, 1979

Signature Philip T. Hansen Title Registered Land Surveyor Registration No. S-498
(County Surveyor, Registered Land Surveyor, or other duly authorized official)

Office of Register of Deeds, County of Forest, I hereby certify that the within
instrument was filed in this office for record on the 13th day of November, 1979
at 8:30 o'clock A. M.

Eugene Stutzman
(Register of Deeds)
By _____ Deputy

DOCUMENT NO. **117084**

43616062020

ORIG.
Forest Co.

DOCUMENT NUMBER
132213

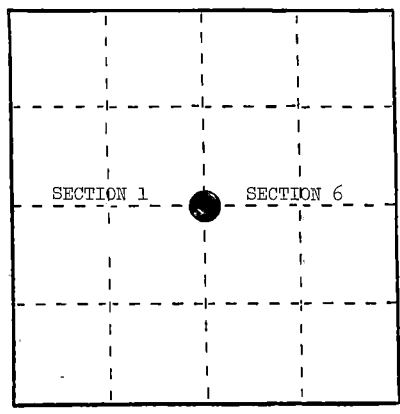
U. S. PUBLIC LAND SURVEY MONUMENT RECORD

INSTRUCTIONS: This record shall show the location of the corner and shall include all of the following nine elements (a through i).

- (a) Identify the corner by reference to the U.S. public land survey system.
O = Corner monument restored.

Quarter corner to Sections 1 and 6, T.36N., R.14-15E.

REGISTER'S OFFICE }
Forest County, Wis. }
Received for record this 26th day
of February A.D., 1987 at
10:45 o'clock A. M. and
recorded in Vol. CORNER RESTORATIONS
on page 25
Paul A. Schuchman
REGISTER



- (b) Describe any record evidence, monument evidence, occupational evidence, testimonial evidence or any other material evidence you considered, and whether the monument was found or placed.

In 1857, Artemas Curtis set wood post with the following BTs: Cedar, 10", N.26°W., 18 links; Cedar, 5", S.51°E., 4 links.

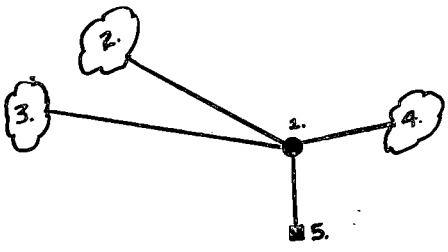
In 1975, Phil Hansen set Forest County Cap #498.

In 1985, Milo Stefan found county cap set by Hansen; 3" x 3" x 3' squared post alongside monument; Cedar, 7", N.47°E., 39.11 feet; Cedar, 6", N.70°E., 45.11 feet; Black Ash, 6", N.83°W., 15.71 feet; Steel Sign Post, 7', South, 4.4 feet

- (c) In the plan view drawing below, provide reference ties to at least 4 witness monuments, or, if the location is within a municipality, to at least 2 witness monuments. (Witness monuments shall be made of concrete, natural stone, iron or other equally durable material.)
Describe witness monuments.

- (d) Show a plan view drawing depicting the relevant monuments and reference ties which is sufficient in detail to enable accurate relocation of the corner monument if the corner monument is disturbed. Indicate north.

1. Forest County Cap, S-498
2. Cedar, 7", N.47°W., 39.11 feet
3. Cedar, 6", N.70°W., 45.11 feet
4. Black Ash, 6", N.83°E., 15.71 feet
5. Steel Sign Post, South, 4.4 feet



(e) Describe any material discrepancy between the location of the corner as restored or reestablished and the location of that corner as previously restored or reestablished by distance and direction. Show the discrepancy on the plan view drawing under (d), above. Show the distances between the corner as previously restored or reestablished and (1) the corner as restored or reestablished, and (2) to at least 2 of the witness monuments shown on the drawing in (d), above.

None.

(f) Was the corner restored through acceptance of (1) an obliterated evidence location, or, (2) a found perpetuated location?

(2) a found perpetuated location.

(g&h) Was the corner reestablished through lost corner proportionate methods? If so, show the method, including the directions and distances to other public land survey corners used as evidence or used for proportioning in determining the corner location?

No.

(1) I, Milo E. Stefan
(Type or print name) certify that the corner location shown on this record was determined by me or under my direction and control and that this U.S. Public Land Survey Monument Record is correct and complete to the best of my knowledge and belief.

Milo E. Stefan
Signature

12/10/86
Date



CERTIFIED LAND CORNER RESTORATION

Index No. C-1


State of Wisconsin }
County of Forest } ss.

I Philip T. Hansen, do hereby
certify that on the 23rd day
of May, 1979, I found
evidence of the Quarter
corner of Sections 1 and 6
Township 36, North, Range
14 & 15 E, Fourth Principal Meridian,
as described hereon; and that from this evidence
I established a new monument and accessories
as described hereon to perpetuate the original
location of this corner.

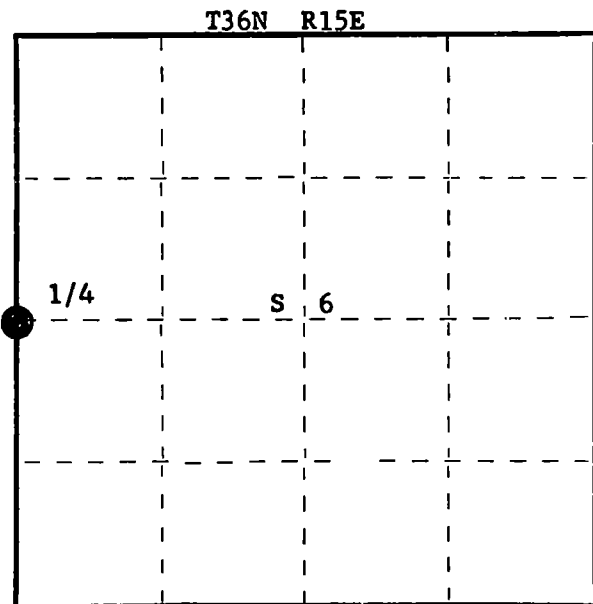
Resident witnesses:

Glen Barker

Herb Wagoner



FORM 985



○ = Corner monument restored.

History of original corner establishment:

Original corner established by A. Curtis, Deputy Surveyor, in 1858, from which
Cedar 10" bears N 26° W 18 links.

Description of corner evidence found:

Recovered an old cedar point in muck with the top part of squared stake, fire charred
and laying on the ground. Also recovered two other cedar stakes laying in the muck
beside the old point.

Recovered a 5" square cement monument with 2" diameter brass cap bearing due south 20 feet
from old point. Brass cap stamped:

Monument projects 4" above ground.

Recovered old cedar stump N26°W 18 links, remains of old BT.

Witness Corner

1/4

North 20 ft.

WHC 1964

Description of monument and accessories I established to perpetuate the original location of this corner.

Replaced old point with 2½" Berntsen A-1 Federal Monument, stamped:

Monument projects 12" above ground. Drove old point and recovered stakes
in ground beside monument.

Marked NBT's - B. Ash 5" N83°W 15.38 feet

Cedar 8" N49°E 39.00 feet

Cedar 6" N73°E 44.75 feet

all scribed 1/4 BT

R T36N R
14 1/4 1+6 15
E E
S498
1979

Dated at Rhineland, Wis., this 29th day of May, 1979

Signature Philip T. Hansen Title Registered Land Surveyor Registration No. S-498

(County Surveyor, Registered Land Surveyor, or other duly authorized official)

Office of Register of Deeds, County of Forest, I hereby certify that the within

instrument was filed in this office for record on the 13th day of November, 1979

at 8:30 o'clock A. M.

Eugene Stutz
(Register of Deeds)

By _____ Deputy

DOCUMENT NO. **117085**

43614012000

CERTIFIED LAND CORNER RESTORATION

Index No. C-2

State of Wisconsin } ss.
County of Forest

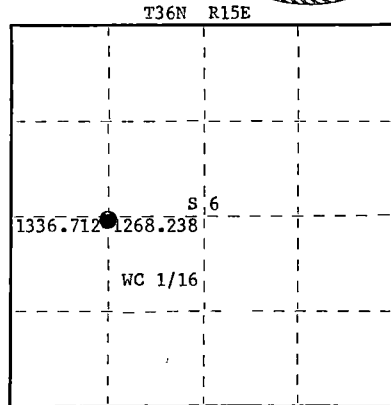

I, Philip T. Hansen, do hereby
certify that on the 22nd day
of September, 1979, I found
evidence of the WC 1/16
corner of Section 6
Township 36, North, Range
15 East, Fourth Principal Meridian,
as described hereon; and that from this evidence
I established a new monument and accessories
as described hereon to perpetuate the original
location of this corner.

Resident witnesses:

Glen Barker

Jim Claflin

Herb Wagoner



○ = Corner monument restored.

History of original corner establishment:

No records of any corner available.
No evidence of any corner recovered.

Description of corner evidence found:

Corner established by traverse and computation. Ran traverse from N 1/4, to S 1/4 and E 1/4 to W 1/4 to establish the C 1/4. Computed distance from W 1/4 to C 1/4 corner is 2604.95 ft. at bearing S 88° 47' 38" E.
Corner set by proportionate measurement 1268.238 feet N 88° 47' 38" W of C 1/4 and 1336.712' S 88° 47' 38" E of W 1/4.

Description of monument and accessories I established to perpetuate the original location of this corner.

Set a 1-1/2" iron pipe with 2" brass cap, stamped:
Monument projects 24" above ground.

Marked NBT's -
Cedar 10" N88°W 14.22 feet
Cedar 8" S43°W 23.18 feet

S498
T36N R15E
WC 1/16 S+6
CPI-1979

Dated at Rhineland, Wis., this 9th day of October, 19 79

Signature Philip T. Hansen Title Registered Land Surveyor Registration No. S-498
(County Surveyor, Registered Land Surveyor, or other duly authorized official)

Office of Register of Deeds, County of Forest, I hereby certify that the within
instrument was filed in this office for record on the 23rd day of November, 19 79
at 8:30 o'clock A. M.

Eugene D. Stutzman
(Register of Deeds)
By _____ Deputy

DOCUMENT NO. **117086**

CERTIFIED LAND CORNER RESTORATION

Index No. C-3

State of Wisconsin }
County of Forest } ss.


I Philip T. Hansen, do hereby
certify that on the 22nd day
of September, 1979, I found
established ~~at the~~ the C 1/4
corner of Section 6
Township 36, North, Range
15 East, Fourth Principal Meridian,
as described hereon; and that from this evidence
I established a new monument and accessories
as described hereon to perpetuate the original
location of this corner.

Resident witnesses:

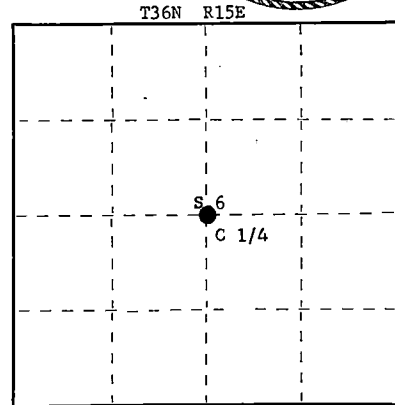
Glen Barker

Jim Claflin

Herb Wagoner



FORM 985 K. C. NALLE CO. MINNEAPOLIS



○ = Corner monument restored.

History of original corner establishment:

No records of any previous survey available. No evidence of any corner recovered.

Description of corner evidence found:

Corner established by traverse and computation. Ran traverse from N 1/4 to S 1/4 and E 1/4 to W 1/4 to establish the C 1/4 corner. Computed distance from N 1/4 is 2500.682 ft. at bearing S 2° 04' 20" W, N88° 47' 38" W 2630.73' from E 1/4; North 2° 04' 20" E of S 1/4 and S 88° 47' 38" E 2604.95' from W 1/4.

Description of monument and accessories I established to perpetuate the original location of this corner.

Set a 2-1/2" Berntsen A-1 Federal Monument with 2" brass cap - stamped:
Monument projects 18" above ground.

Marked NBT's - Maple 8" N53° W 26.30 feet
Cedar 9" N18° E 23.28 feet
Cedar 9" N50° E 21.75 feet
all scribed C 1/4 BT

T36N R15E
C 1/4 S⁶
S498 - 1979

Dated at Rhinelander, Wis., this 9th day of October, 1979

Signature Philip T. Hansen Title Registered Land Surveyor Registration No. S-498
County Surveyor, Registered Land Surveyor, or other duly authorized official)

Office of Register of Deeds, County of Forest, I hereby certify that the within
instrument was filed in this office for record on the 13th day of November, 1979
at 8:30 o'clock A. M.

Eugene D. Stutz
(Register of Deeds)
By _____ Deputy

DOCUMENT NO. **117087**

43615062020

U. S. PUBLIC LAND SURVEY MONUMENT RECORD

INSTRUCTIONS: This record shall show the location of the corner and shall include all of the following nine elements (a through i).

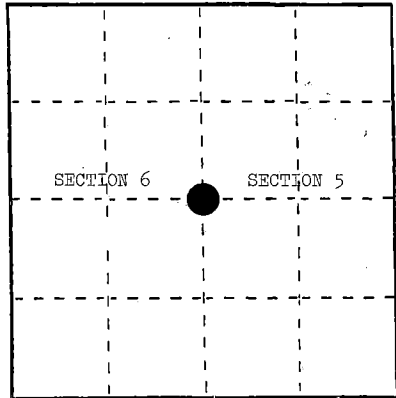
- (a) Identify the corner by reference to the U.S. public land survey system.
 O = Corner monument restored.

Quarter corner to Sections 5 and 6, T.36N., R.15E.

REGISTER'S OFFICE
 Forest County, Wis.

Received for record this 3rd day
 of December, A.D., 1984, at
1:30 o'clock P.M. and recorded
 in Vol. C-5 **CORNER RESTORATIONS**

Page C-5
Paul Aschenbrenner
 Register of Deeds.



- (b) Describe any record evidence, monument evidence, occupational evidence, testimonial evidence or any other material evidence you considered, and whether the monument was found or placed.

In 1859, James McBride set post with the following BTs: Hemlock, 12", West, 12 links; Cedar, 10", N.65°E., 22 links.

In 1911, J. J. Melindy set a new 4" x 4" Cedar post and found original decayed Hemlock stump at S.84 1/4°W., 11 1/2 links and original Cedar (dry burned) at N.70 1/2°E., 20 2/3 links. He also placed an "X" on a 5' x 7' stone at S.17 3/4°W., 81 1/2 links.

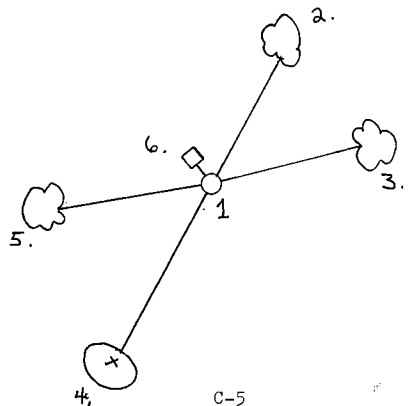
In 1936, Morris Sine found a Cedar post and placed a location tag on a 3" Maple, S.2°E., 22 links.

In 1985, Milo Stefan found a Forest County cap and BTs as set by S-498. Found "X" on boulder by Melindy and from this the post point was found 18" deep, in addition, an 8" Balsam was found growing out of a badly decayed Hemlock stump at S.84°W., 7.6 feet and a stump hole was found at N.70°E., 13.6 feet. A location poster was found on a 10" Red Maple at S.6°E., 10.2 feet. The post point was replaced with a 2" x 36" aluminum monument

- (c) In the plan view drawing below, provide reference ties to at least 4 witness monuments, or, if the location is within a municipality, to at least 2 witness monuments. (Witness monuments shall be made of concrete, natural stone, iron or other equally durable material.)
 Describe witness monuments.

- (d) Show a plan view drawing depicting the relevant monuments and reference ties which is sufficient in detail to enable accurate relocation of the corner monument if the corner monument is disturbed. Indicate north.

- 2" x 36" aluminum monument stamped to identify the corner.
- Red Maple, 5", N.19°E., 26.40 feet
- Double Red Maple, 7", N.71°E., 30.75 feet
- "X" on Boulder, 5' x 7', S.19°W., 53.58 feet
- White Birch, 7", S.81°W., 40.64 feet
- Steel Sign Post, 6', Northwest, 1.1 feet



(e) Describe any material discrepancy between the location of the corner as restored or reestablished and the location of that corner as previously restored or reestablished by distance and direction. Show the discrepancy on the plan view drawing under (d), above. Show the distances between the corner as previously restored or reestablished and (1) the corner as restored or reestablished, and (2) to at least 2 of the witness monuments shown on the drawing in (d), above.

(f) Was the corner restored through acceptance of (1) an obliterated evidence location, or, (2) a found perpetuated location?

(2) a found perpetuated location.

(g&h) Was the corner reestablished through lost corner proportionate methods? If so, show the method, including the directions and distances to other public land survey corners used as evidence or used for proportioning in determining the corner location?


No.

Alan D. Harrison

(1) I, Alan D. Harrison
(Type or print name) certify that the corner location shown on this record was determined by me or under my direction and control and that this U.S. Public Land Survey Monument Record is correct and complete to the best of my knowledge and belief.

Alan D. Harrison
Signature

9/11/86
Date



CERTIFIED LAND CORNER RESTORATION

Index No. C-5

State of Wisconsin }
County of Forest } ss.

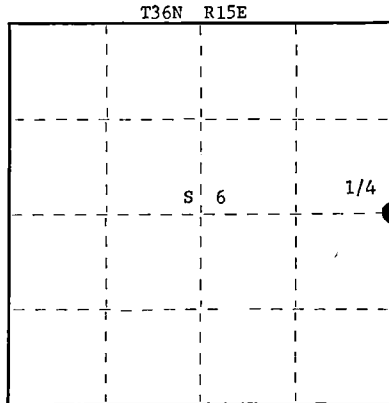

I, Philip T. Hansen, do hereby
certify that on the 22nd day
of August, 1979, I found
evidence of the Quarter
corner of Sections 6 and 5
Township 36, North, Range
15 East, Fourth Principal Meridian,
as described hereon; and that from this evidence
I established a new monument and accessories
as described hereon to perpetuate the original
location of this corner.

Resident witnesses:

Glen Barker

Jim Claflin

Herb Wagoner



○ = Corner monument restored.

History of original corner establishment:

Original corner established by J.L. Nowlin, Deputy Surveyor, in 1859.
No records on any subsequent survey.

Description of corner evidence found:

Recovered an old rotten cedar stake under leaves and recovered pieces of old point in ground. No evidence of any OBT's recovered. Original calls fit good to north and south.

Description of monument and accessories I established to perpetuate the original location of this corner.

Replaced pieces of old point with 2-1/2" A-1 Berntsen Federal Monument, stamped:
Monument projects 12" above ground.

Marked NBT's -
Maple 8" N65°E 35.95 feet
Maple 6" N24°E 35.68 feet
both scribed 1/4 BT.

T36N R15E
1/4 ⁶+⁵
S498 - 1979

Dated at Rhineland, Wis., this 9th day of October, 1979.

Signature Philip T. Hansen Title Registered Land Surveyor Registration No. S-498
(County Surveyor, Registered Land Surveyor, or other duly authorized official)

Office of Register of Deeds, County of Forest, I hereby certify that the within
instrument was filed in this office for record on the 13th day of November, 1979
at 8:30 o'clock A. M.

Eugene Stutzny
(Register of Deeds)
By _____ Deputy

DOCUMENT NO. **117088**

FORM 985 M.C. MILLER CO., MILWAUKEE

436150W 2000

U. S. PUBLIC LAND SURVEY MONUMENT RECORD

INSTRUCTIONS: This record shall show the location of the corner and shall include all of the following nine elements (a through i).

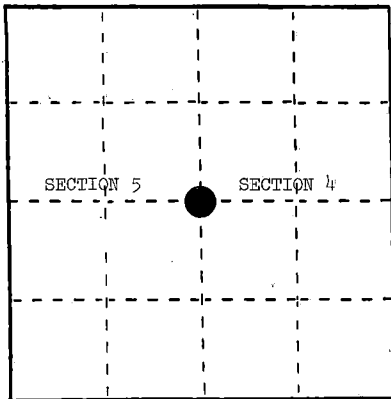
- (a) Identify the corner by reference to the U.S. public land survey system.
 O = Corner monument restored.

Quarter Corner to Sections 4 and 5, T.36N., R.15E.

REGISTER'S OFFICE
 Forest County, Wis.

Received for record this 3rd day
 of December A.D., 1986 at
1:30 o'clock P.M. and recorded
 in Vol. CORNER RESTORATIONS

DEC 9
Saul Aechendanner
 Register of Deeds



- (b) Describe any record evidence, monument evidence, occupational evidence, testimonial evidence or any other material evidence you considered, and whether the monument was found or placed.

In 1859, James McBride set wood post with the following BTs: Aspen, 6", S.80°W., 10 links; Birch, 6", N.50°E., 5 links.

On May 23, 1911, J. J. Melendey found both original BTs. Set new BTs as follows: Birch, 12", S.44°E., 19.22 feet; Birch, 8", S.39°W., 18.20 feet; Birch, 14", N.66°E., 32.73 feet; also, set new 5" x 5" Cedar post.

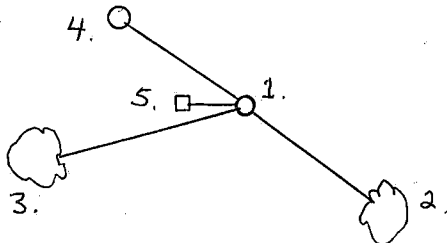
On July 10, 1918, J. J. Melendey set witness post 1½ rods east and west in mounds of stone.

October 30, 1985, Alan Harrison found post remains of Melendey's witness corner to the west of road. Distances fit east and W.

- (c) In the plan view drawing below, provide reference ties to at least 4 witness monuments, or, if the location is within a municipality, to at least 2 witness monuments. (Witness monuments shall be made of concrete, natural stone, iron or other equally durable material.)
 Describe witness monuments.

- (d) Show a plan view drawing depicting the relevant monuments and reference ties which is sufficient in detail to enable accurate relocation of the corner monument if the corner monument is disturbed. Indicate north.

1. 2" x 36" monument stamped to identify the corner.
2. White Spruce, 14", S.46°E., 57.57 feet
3. Tamarack, 8", S.73°W., 69.16 feet
4. Power Pole #3615 5El, N.51°W., 38.80 feet
5. Steel Sign Post, West, 24.5 feet



- (e) Describe any material discrepancy between the location of the corner as restored or reestablished and the location of that corner as previously restored or reestablished by distance and direction. Show the discrepancy on the plan view drawing under (d), above. Show the distances between the corner as previously restored or reestablished and (1) the corner as restored or reestablished, and (2) to at least 2 of the witness monuments shown on the drawing in (d), above.

None.

- (f) Was the corner restored through acceptance of (1) an obliterated evidence location, or, (2) a found perpetuated location?

(2) a found perpetuated location.

- (g&h) Was the corner reestablished through lost corner proportionate methods? If so, show the method, including the directions and distances to other public land survey corners used as evidence or used for proportioning in determining the corner location?

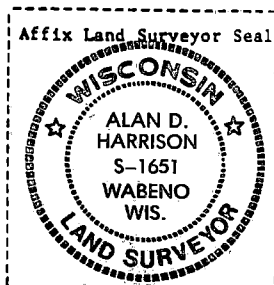
No.

- (1) I, Alan D. Harrison
(type or print name) certify that the corner location shown on this record was determined by me or under my direction and control and that this U.S. Public Land Survey Monument Record is correct and complete to the best of my knowledge and belief.

Signature

Date

11/14/86



U. S. PUBLIC LAND SURVEY MONUMENT RECORD

INSTRUCTIONS:

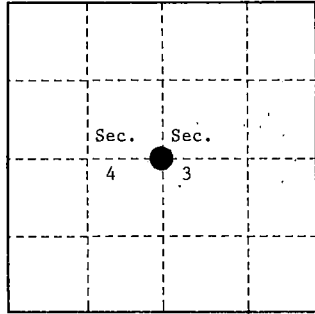
This record shall show the location of the corner and shall include all of the following nine elements (a through i).

- (a) Identify the corner by reference to the U.S. public land survey system.
 O = Corner monument restored.

Quarter Corner between Sections 3 and 4,
 T.36N., R.15E., Forest County, Wisconsin.

State Plane Coordinates
 Wisconsin North Zone
 N - 171693.10641
 E - 2323145.95016

Geographic Coordinates
 N - 45 - 37 - 44.50800
 W - 088 - 36 - 49.31142



- (b) Describe any record evidence, monument evidence, occupational evidence, testimonial evidence or any other material evidence you considered, and whether the monument was found or placed.

Original Survey in 1859 by James McBride. Set wood post and the following B.T.'s;
 Aspen, 12", S.74°W., 7 links, Aspen, 10" N.40°E., 19 links.

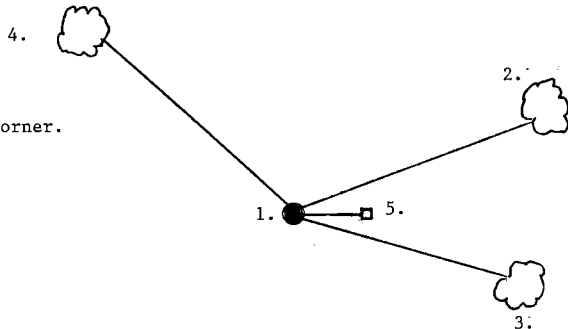
In 1915 J. Melindy set a 5" X 5" Cedar Post at 39.94 chains from the original Northwest Section Corner. Marked the following new B.T.'s; White Birch, 10" S.15½°W., 2.90 feet, Spruce, 12", S.30 3/4°E., 20.38 feet, White Birch, 10", N.24°E., 23.84 feet, South, 5.00 chains, creek 8 links wide runs Southeast.

In 1994, Alan Harrison, RLS, chained from the Southeast Section Corner of Section 4. Found a 4" X 12" piece of Cedar Post lying next to a post hole. Found a 19" White Birch stump, N.24°E., 23.84 feet, a 19" Spruce stump, S.30 3/4°E., 20.38 feet, and a live 16" White Birch, S.15½°W., 2.90 feet. Chained South to creek and verified creek call. In post hole, set a 2½" X 36" Aluminum Monument and blazed and scribed new B.T.'s as noted below.

- (c) In the plan view drawing below, provide reference ties to at least 4 witness monuments, or, if the location is within a municipality, to at least 2 witness monuments. (witness monuments shall be made of concrete, natural stone, iron or other equally durable material.)

- (d) Show a plan view drawing depicting the relevant monuments and reference ties which is sufficient in detail to enable accurate relocation of the corner monument if the corner monument is disturbed. Indicate north.

1. 2½" X 36" Aluminum Monument with aluminum tablet stamped to identify corner.
2. Red Maple, 10", N.59°E., 57.49 feet.
3. Red Maple, 9", S.63°E., 34.10 feet.
4. Hemlock, 11", N.52°W., 60.73 feet.
5. Steel Sign Post, East, 1.25 feet.



(e) Describe any material discrepancy between the location of the corner as restored or reestablished and the location of that corner as previously restored or reestablished by distance and direction. Show the discrepancy on the plan view drawing under (d), above. Show the distances between the corner as previously restored or reestablished and (1) the corner as restored or reestablished, and (2) to at least 2 of the witness monuments shown on the drawing in (d), above.

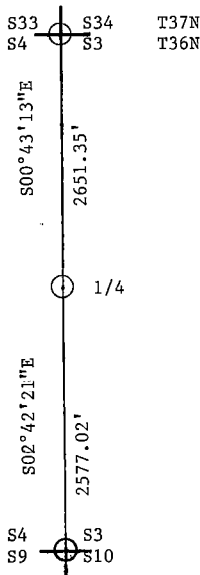
None

(f) Was the corner restored through acceptance of (1) an obliterated evidence location, or, (2) a found perpetuated location?

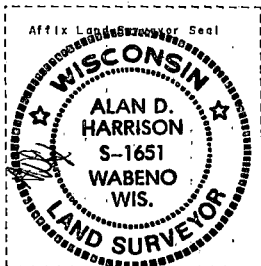
(1)

(g & h) Was the corner reestablished through lost corner proportionate methods? If so, show the method, including the directions and distances to other public land survey corners used as evidence or used for proportioning in determining the corner location?

No



REGISTER'S OFFICE
Forest County, Wis.
Received for record this 10th day
of May A.D., 19 95 at
8:30 o'clock A.M. and recorded
in Vol. County Restoration
page 36-15, 1-13
John H. Hilde
Register of Deeds



(1) Alan D. Harrison

(type or print name) certify that the corner location shown on this record was determined by me or under my direction and control and that this U.S. Public Land Survey Monument Record is correct and complete to the best of my knowledge and belief.

Signature

Date

CERTIFICATE-READY FOR FILING:

District Ranger



Stock No. 26273

158107

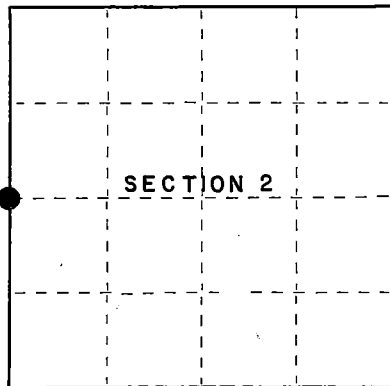
State of Wisconsin

County of Forest } ss.

I Gary L. Pisoni, do hereby
 certify that on the 4th day
 of October, 1994, I found
 evidence of the West Quarter
 corner of Section 2
 Township 36, North, Range
15 East, Fourth Principal Meridian,
 as described hereon; and that from this evidence
 I established a new monument and accessories
 as described hereon to perpetuate the original
 location of this corner.

Resident witnesses:

.....



● = Corner monument restored.

CERTIFIED LAND CORNER RESTORATION

Index No. C-17

History of original corner establishment:

Original Government Survey in 1859 by James McBride.

South corrected between Sections 2 and 3, at 41.82 chains, set Quarter Section post to Sections 3 and 2 from which the following bear:

Hemlock	12"	N 28° E	25 lks.
Lind	12"	S 11° W	6 lks.

Description of corner evidence found:

No original corner evidence was recovered.

I re-established the corner position by single proportionate distance and on line
 between the Northwest and Southwest Section corners of Section 2.

Description of monument and accessories I established to perpetuate the original location of this corner.

At the corner position, set a 2½ inch diameter aluminum pipe monument, 3 feet long,
 3 inches above the ground surface, with an aluminum cap stamped: T36N, R15E, 1/4,
 S-3, S-2, 1994, S-1634; from which the following new blazed and scribed bearing
 trees bear: (all measurements taken to a nail in side of tree)

Sugar Maple	12"	S 53° E	3.90 feet
White Spruce	15"	S 60° W	39.21 feet
Red Pine	14"	N 83° W	19.30 feet
Red Pine	12"	N 34° W	10.61 feet
Steel sign post		N 58° E	0.95 feet

Dated at Iron River, MI, this 8th day of April, 1995

Signature Gary L. Pisoni Title Land Surveyor Registration No. S-1634
 (County Surveyor, Registered Land Surveyor, or other duly authorized official)

Office of Register of Deeds, County of Forest, I hereby certify that the within
 instrument was filed in this office for record on the 10th day of March, 1997
 at 1:30 o'clock P M.

(Register of Deeds)

By John Tamburino Deputy

42015032-000


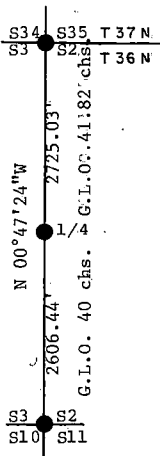
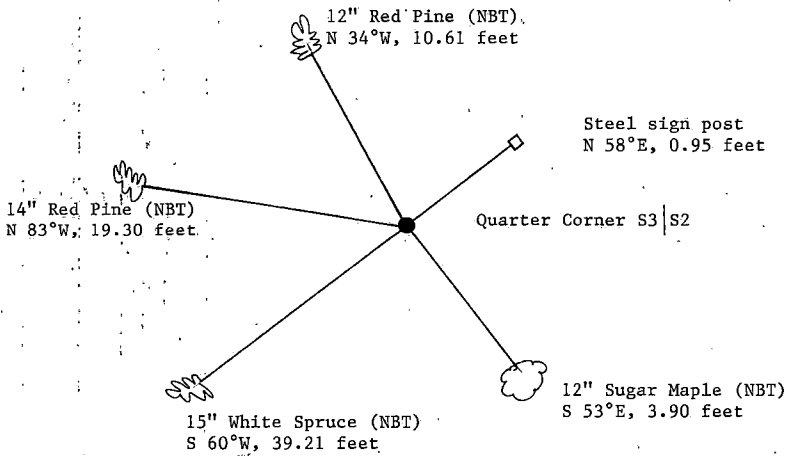
2) Describe any material discrepancy between the location of the corner as restored or reestablished and the location of that corner as previously restored or reestablished by distance and direction. Show the discrepancy on the plan view drawing under (d), above. Show the distances between the corner as previously restored or reestablished and (1) the corner as restored or reestablished, and (2) to at least 2 of the witness monuments shown on the drawing in (d), above.

None

(f) Was the corner restored through acceptance of (1) an obliterated evidence location, or, (2) a found perpetuated location?

Restored through lost corner proportionate methods.

(gkh) Was the corner reestablished through lost corner proportionate methods? If so, show the method, including the directions and distances to other public land survey corners used as evidence or used for proportioning in determining the corner location?



(1) I, Gary L. Pisoni
[type or print name] certify that the corner location shown on this record was determined by me or under my direction and control and that this U.S. Public Land Survey Monument Record is correct and complete to the best of my knowledge and belief.

Signature Gary L. Pisoni Date 11-17-95

Survey requested by: _____
District Ranger Date



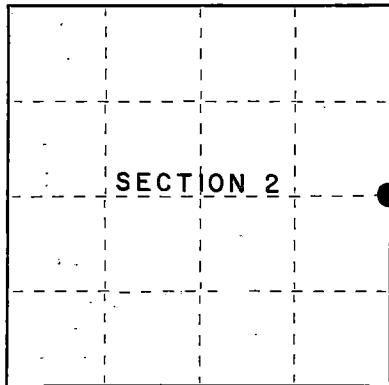
Stock No. 26273

158108

State of Wisconsin } ss.
County of Forest

I Gary L. Pisoni, do hereby
certify that on the 10th day
of May, 1994, I found
evidence of the East Quarter
corner of Section 2
Township 36 North, Range
15 East, Fourth Principal Meridian,
as described hereon; and that from this evidence
I established a new monument and accessories
as described hereon to perpetuate the original
location of this corner.

Resident witnesses:



● = Corner monument restored.

CERTIFIED LAND CORNER RESTORATION

Index No. C-21

History of original corner establishment:

Original Government Survey in 1859 by James McBride, Deputy Surveyor, from which the
following bear: Elm 6" S 47° E 23 lks, Elm 8" N 49° W 20 lks.

In 1949, Ray Leigh, Consolidated Forester recovered the corner position. In 1975,
Philip Hansen, RLS, recovered a large rock cairn with old hardwood stake in its center.
No evidence of original BT's. Hardwood stake has been recognized as the Quarter corner
position and replaced hardwood stake with a 2½" dia. Bernstein A-1 Federal Monument with
an aluminum cap and scribed the following BT's: Elm 16" N 52° E 58.4 lks
Sugar 6" N 33° W 67.5 lks

Description of corner evidence found:

Found monument as described above and the following bearing trees:

Sugar Maple	9"	N 34° W	44.55 feet
-------------	----	---------	------------

Description of monument and accessories I established to perpetuate the original location of this corner.

Blazed and scribed the following new bearing trees (measurements are taken to a nail
in side of tree):

Sugar Maple	13"	N 76° E	70.05 feet
Sugar Maple	9"	S 28° E	72.23 feet
Sugar Maple	8"	S 38° W	60.54 feet
Steel sign post		N 85° W	0.90 feet

Dated at Iron River, MI, this 8th day of April, 1995

Signature Gary L. Pisoni Title Land Surveyor Registration No. S-1634
(County Surveyor, Registered Land Surveyor, or other duly authorized official)

Office of Register of Deeds, County of Forest, I hereby certify that the within
instrument was filed in this office for record on the 20th day of March, 1997
at 1:30 o'clock P. M.

(Register of Deeds)

By [Signature] Deputy

43615022000

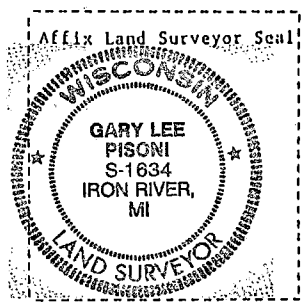
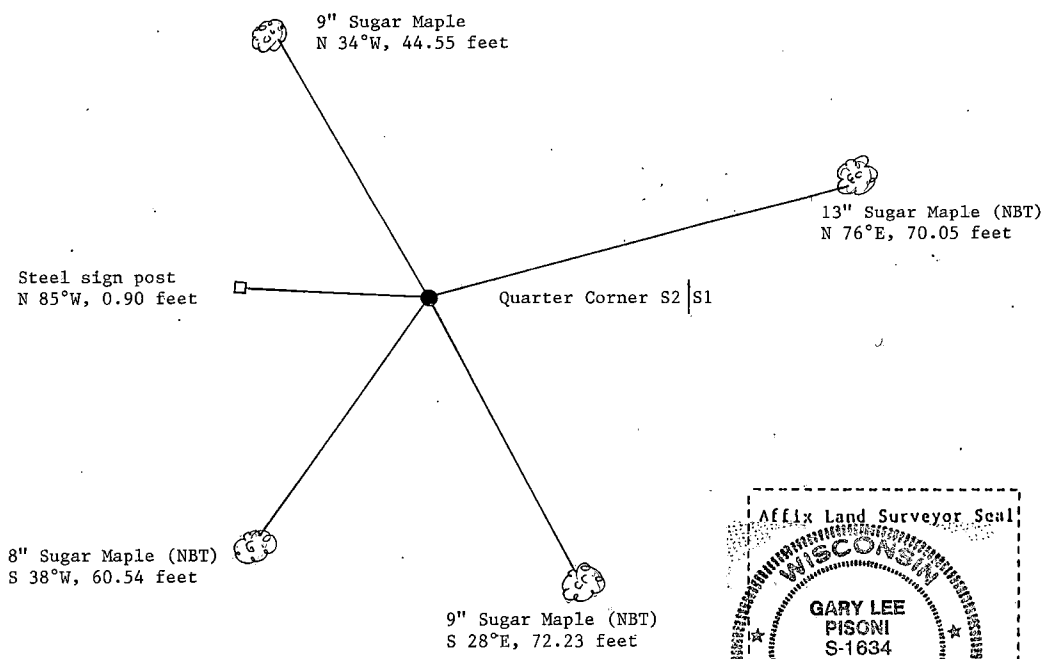
e) Describe any material discrepancy between the location of the corner as restored or reestablished and the location of that corner as previously restored or reestablished by distance and direction. Show the discrepancy on the plan view drawing under (d), above. Show the distances between the corner as previously restored or reestablished and (1) the corner as restored or reestablished, and (2) to at least 2 of the witness monuments shown on the drawing in (d), above.

None

(f) Was the corner restored through acceptance of (1) an obliterated evidence location, or, (2) a found perpetuated location?

Restored through acceptance of a found perpetuated location.

(g) Was the corner reestablished through lost corner proportionate methods? If so, show the method, including the directions and distances to other public land survey corners used as evidence or used for proportioning in determining the corner location?



(1) I, Gary L. Pisoni
[type or print name] certify that the corner location shown on this record was determined by me or under my direction and control and that this U.S. Public Land Survey Monument Record is correct and complete to the best of my knowledge and belief.

Signature Gary L. Pisoni Date 1-4-96

Survey requested by: _____
District Ranger Date

CERTIFIED LAND CORNER RESTORATION

State of Wisconsin } ss.
County of Forest


I Philip T. Hansen, do hereby
certify that on the 16th day
of December, 19 75, I found
evidence of the Quarter
corner of Sections 1 and 2
Township 36, North, Range
15 East, Fourth Principal Meridian,
as described hereon; and that from this evidence
I established a new monument and accessories
as described hereon to perpetuate the original
location of this corner.

Resident witnesses:

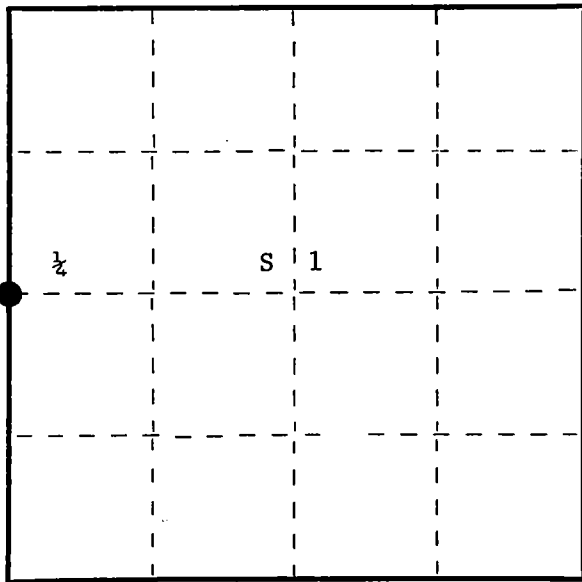
Glen Barker

Jim Claflin

Tom Jewell



T36N R15E



○ = Corner monument restored.

History of original corner establishment: Original corner established by James McBride, Deputy Surveyor, in 1859, from which elm 6" bears S47°E 23 links, and elm 8" bears N49°W 20 links. Ray Leigh, Consolidated Forester, recovered this corner in 1949, while cruising and mapping. No record of any previous surveys subsequent to the original. This corner was still intact in 1959 during a new cruise and mapping program.

Description of corner evidence found: Recovered large rock cairn with old hardwood stake in its center. No evidence of the original BT's or stake. Stanley Novack, retired forester, USFS, informed us that this point had been recognized as the 1/4 corner, substantiated by an old USFS location tag on 18" elm, marked S70°E 15 ft. Bearing check but distance is one link too short..

Description of monument and accessories I established to perpetuate the original location of this corner.
Removed the rock cairn from around stake. The hole under cairn appeared to be much larger than hardwood post. Replaced it with 2 1/2" Berntsen A-1 Federal Monument, aluminum, with magnet installed in cap and base. Pipe projects 18" above ground level. Cap stamped -

Replaced rock cairn around base.

NBT's - Elm 16" N52°E 58.4 links, scribed 1/4 BT.
Sugar 6" N33°W 67.5 links, scribed 1/4 BT.

S498
T36N R15E
S2 | S1
1975

Pipe and BT's painted blue.

Dated at Argonne, Wis., this 22nd day of December, 19 75

Signature Philip T. Hansen Title Registered Land Surveyor Registration No. S-498
(County Surveyor, Registered Land Surveyor, or other duly authorized official)

Office of Register of Deeds, County of Forest, I hereby certify that the within
instrument was filed in this office for record on the 5th day of January, 19 76
at 2:45 o'clock P. M.

EUGENE STATEZNY
(Register of Deeds)

DOCUMENT NUMBER ---- **108491**

By Eileen Schmidt Deputy

FORM 985 M. C. MILLER CO., MILWAUKEE

4361502-2000

CERTIFIED LAND CORNER RESTORATION

State of Wisconsin

County of Forest

ss.

I, Jean F. Resvick, do hereby certify that on the 19th day of July, 1972, I found evidence of the East Quarter corner of Section 1 Township 36 North, Range 15 East, Fourth Principal Meridian, as described hereon; and that from this evidence I established a new monument and accessories as described hereon to perpetuate the original location of this corner:

Description of original monument and accessories and subsequent restorations:

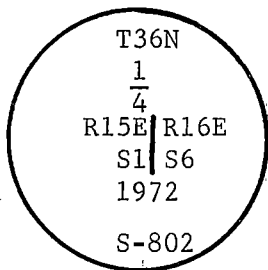
Surveyed in 1857 by Curtis. 40.00 ch. North between sections 1 and 6 set post.
 Yellow Birch 12, N61E, 24 lks.
 Hemlock 16, S38W, 28 lks.
 1.00 ch. south, enter swamp
 3.25 ch. south, creek 3 lks. wide runs east.

Description of corner evidence found:

4x4 squared post, 2 feet long, rotted off. Yellow Birch stump, 3 feet high, 18 inches in diameter, with old face blaze, tree broke off at blaze and lying on ground. Birch tree and stump too rotten to find scribing. 1.0 chain south enter swamp. 3.25 chains south creek. Hemlock stump, no marks, bears S83W, 28 lks. Small birch growing in hemlock roots at S38W, 28 lks. 40.00 chains north to township corner.

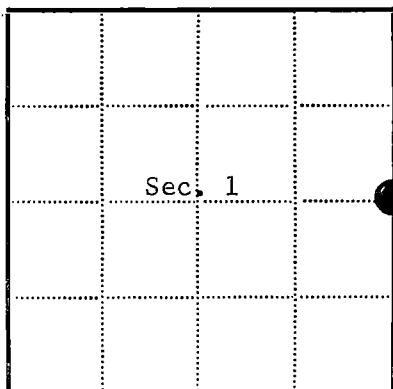
Description of monument and accessories I established to perpetuate the original location of this corner:

At a point S61W from birch stump set a 2 inch inside diameter galvanized iron pipe, 5 feet long, filled with concrete with brass cap stamped.



From which the following new blazed and scribed bearing trees bear:

Maple 7, S48E, 6.57 feet
 Maple 6, N67W, 7.74 feet



● = Corner monument restored

□ =

Resident witnesses

Dated at Rhinelander, Wisconsin, 19 72.

Signature *Jean F. Resvick* Title Land Surveyor
 (County Surveyor, Registered Land Surveyor, or other duly authorized official)


Surveyors Registration No. S-802

Office of Register of Deeds County of Forest
 I hereby certify that the within instrument was filed in this office for record on the 18th day of October, 9:30 AM 19 72, and was filed in Book No. I Page No. C-25 of County Records.

Signature *Eugene Stutzman* Title Register of Deeds

Township 36 North, Range 15 East, Section 1, Index No. C-25, Page No.

43615012000



DOCUMENT NUMBER 102395

C 25

CERTIFIED LAND CORNER RESTORATION

Index No. D-1

State of Wisconsin }
County of Forest } ss.


I Philip T. Hansen, do hereby
certify that on the 27th day
of September, 1979, I ~~found~~
established ~~by~~ on the S 1/16
corner of Sections 1 and 6
Township 36, North, Range
14 & 15 East, Fourth Principal Meridian,
as described hereon; and that from this evidence
I established a new monument and accessories
as described hereon to perpetuate the original
location of this corner.

Resident witnesses

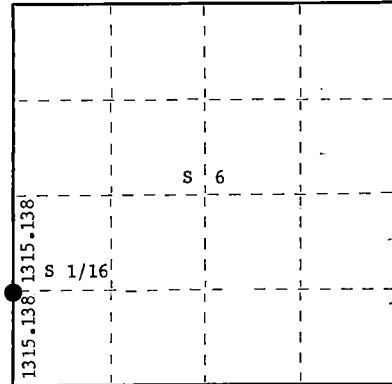
Glen Barker

Jim Claflin

Herb Wagoner



T36N R15E



○ = Corner monument restored.

History of original corner establishment:

No records of any survey available.

No evidence of any corner recovered.

Description of corner evidence found:

Corner established by traverse and computation. Ran traverse from section corners 1, 6,
7 and 12 to 1/4 corner between sections 1 and 6.

Computed distance is 2630.276 feet at bearing N 1° 54' 25" E.

Set corner by proportional measurement, equidistant at 1315.138 feet.

Description of monument and accessories I established to perpetuate the original location of this corner.

Set 1-1/2" iron pipe with brass cap, stamped:

Marked: NBT's -

Maple 6" S54°E 39.40 feet, scribed 1/16 BT.

Maple 5" N60°W 20.38 feet, scribed 1/16 BT.

R S498 R
14 T36N 15
E S1 S6 E
S 1/16
CPI-1979

Dated at Rhineland, Wis., this 9th day of October, 1979

Signature Philip T. Hansen Title Registered Land Surveyor Registration No. S-498
(County Surveyor, Registered Land Surveyor, or other duly authorized official)

Office of Register of Deeds, County of Forest, I hereby certify that the within
instrument was filed in this office for record on the 13th day of November, 1979
at 8:30 o'clock A. M.

Eugene Stetson
(Register of Deeds)
By _____ Deputy

DOCUMENT NO. **117089**

CERTIFIED LAND CORNER RESTORATION

Index No. D-2

State of Wisconsin }
County of Forest } ss.


I, Philip T. Hansen, do hereby
certify that on the 22nd day
of September, 1979, I found
established evidence of the SW 1/16
corner of Section 6
Township 36, North, Range
15 East, Fourth Principal Meridian,
as described hereon; and that from this evidence
I established a new monument and accessories
as described hereon to perpetuate the original
location of this corner.

Resident witnesses:

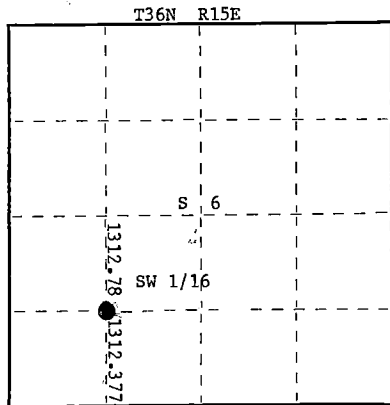
Glen Barker

Jim Claflin

Herb Wagoner



FORM 993 K. C. MILLER CO., MILWAUKEE



○ = Corner monument restored.

History of original corner establishment:

No records of any surveys available. No evidence of any corner recovered.

Description of corner evidence found:

Corner established by traverse and computation. Computed distance and bearings of traverse from W 1/16 between sections 6 and 7 to WC 1/16, section 6 is 2624.757 feet at bearing N 1° 56' 53" E. Computed location of SW 1/16 is 1312.277 feet of W 1/16 and 1312.38' from WC 1/16.

Description of monument and accessories I established to perpetuate the original location of this corner.

Set a 1-1/2" iron pipe with 2" brass cap, stamped:
Monument projects 24" above ground.

Marked NBT's -

Cedar 5" S69°E 18.95 feet

B.Spruce 5" N27°E 2.98 feet

both scribed 1/16 BT.

S498
T36N R15E
SW 1/16 S 6
CPI-1979

Dated at Rhineland, Wis., this 9th day of October, 1979

Signature Philip T. Hansen Title Registered Land Surveyor Registration No. S-498
(County Surveyor, Registered Land Surveyor, or other duly authorized official)

Office of Register of Deeds, County of Forest, I hereby certify that the within
instrument was filed in this office for record on the 13th day of November, 1979.
at 8:30 o'clock A. M.

Eugene Stutzman
(Register of Deeds)
By _____ Deputy

DOCUMENT NO. **117090**

4361506 1030


CERTIFIED LAND CORNER RESTORATION

Index No. D-3

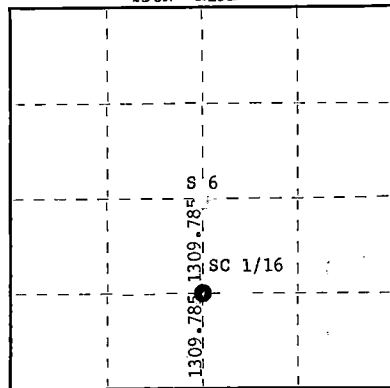
State of Wisconsin } ss.
 County of Forest

I, Philip T. Hansen, do hereby
 certify that on the 27th day
 of September, 1979, I ~~found~~
 established ~~corner of the~~ SC 1/16
 corner of Section 6
 Township 36 N, North, Range
15 East, Fourth Principal Meridian,
 as described hereon; and that from this evidence
 I established a new monument and accessories
 as described hereon to perpetuate the original
 location of this corner.

Resident witnesses:

Glen BarkerJim ClaflinHerb Wagoner

T36N R15E



O = Corner monument restored.

History of original corner establishment:

No records of any previous survey.
 No evidence of any corner recovered.

Description of corner evidence found:

Corner established by traverse and computation. Computed the distance of N-S 1/4 line and E-W 1/4 line to establish the C 1/4 corner. Computed distance from C 1/4 to S 1/4 corner is 2619.56 feet at bearing N 2° 04' 20" E. Set SC 1/16 at 1309.785 feet intermediate.

Description of monument and accessories I established to perpetuate the original location of this corner.

Set a 1-1/2" iron pipe with 2" brass cap, stamped:
 Monument projects 18".

Marked NBT's -

Black Spruce 8" S81°E 27.15 feet, scribed 1/16 BT.

Tamarack 8" S52°W 35.85 feet, scribed 1/16 BT.

S498
 T36N R15E
 SC 1/16 S⁶
 CPI-1979

Dated at Rhineland, Wis., this 9th day of October, 1979

Signature Philip T. Hansen Title Registered Land Surveyor Registration No. S-498
 (County Surveyor, Registered Land Surveyor, or other duly authorized official)

Office of Register of Deeds, County of Forest, I hereby certify that the within
 instrument was filed in this office for record on the 13th day of November, 1979
 at 8:30 o'clock A. M.

Ernest J. Stegman
 (Register of Deeds)

By _____ Deputy

DOCUMENT NO. **117091**

CERTIFIED LAND CORNER RESTORATION

Index No. **D-25**

State of Wisconsin }
County of Forest } ss.

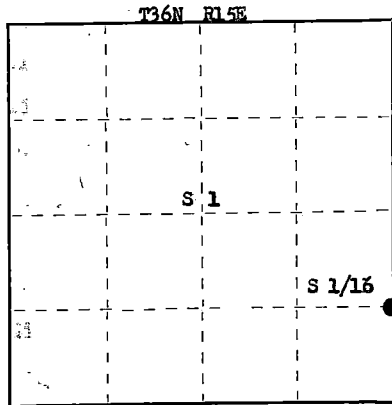

I, Philip T. Hansen, do hereby certify that on the 13th day of December, 1976, I found evidence of the S 1/16 corner of 1 & 6 Township 36, North, Range 15 & 16 East, Fourth Principal Meridian, as described hereon; and that from this evidence I established a new monument and accessories as described hereon to perpetuate the original location of this corner.

Resident witnesses:

Glen Barker

Jim Claflin

Herb Wagoner



○ = Corner monument restored.

History of original corner establishment:

While running north from recovered Section Corner, found an old 3" squared cedar post, scribed 1/8S. This corner had been accepted by Ray Leigh, Consolidated forester, for many years. Origin of cedar post unknown.

Description of corner evidence found:

Recovered this post in fair condition. The post was still intact with point in ground. No evidence of any BTs were recovered.

Description of monument and accessories I established to perpetuate the original location of this corner.

Replaced cedar post with 1 1/2" iron pipe with 2" brass cap stamped:
Monument projects 24" above ground.

NBTs - Cedar 14" N 19° E 44 links

Cedar 16" N 60° E 57.2 links, scribed 1/16 BT.

S498
T36N R
15 S 1/16 1 1/6 16
E
CPI-1976

Dated at Rhineland, Wis., this 3rd day of January, 1977.

Signature Philip T. Hansen Title Registered Land Surveyor Registration No. S-498
(County Surveyor, Registered Land Surveyor, or other duly authorized official)

Office of Register of Deeds, County of Forest, I hereby certify that the within instrument was filed in this office for record on the 21st day of January, 1977 at 4:00 o'clock P. M.

Eugene Stutzman
(Register of Deeds)

DOCUMENT NUMBER **110882**

By _____ Deputy

CERTIFIED LAND CORNER RESTORATION

State of Wisconsin


County of Forest

ss.

I, Jean F. Resvick, do hereby certify that on the 1st day of November, 1966, I found evidence of the Northwest section corner of Section 7 Township 36 North, Range 15 East, Fourth Principal Meridian, as described hereon; and that from this evidence I established a new monument and accessories as described hereon to perpetuate the original location of this corner:

Description of original monument and accessories and subsequent restorations:

- 80.00 chains north between Sections 7 and 12
set wood post for section corner between Sections 1, 6, 7 and 12.
Yellow pine 6", N35°W, 39 lks.
Spruce 6", N34°E, 10 lks.
White pine 18", S44°E, 271 lks.

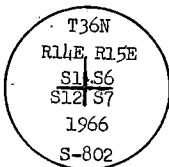


Description of corner evidence found:

- 4 x 4 cedar post scribed set on south side of point of post.
- Wisconsin Highway Commission witness corners
 - 5"x5" concrete post with brass cap marked north, 20 feet bears north, 20 feet from post.
 - 5"x5" concrete post with brass cap marked S40°W, 25 feet bears N45°E, 25 feet.
- White pine stump, S40°E, 178.9 feet scribing visible.

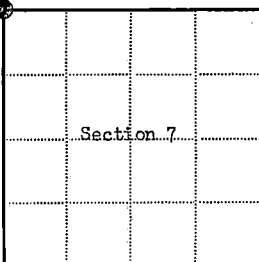
Description of monument and accessories I established to perpetuate the original location of this corner:

Replaced post with 2 inch inside diameter, galvanized wrought iron pipe, 5 feet long flanged at bottom filled with concrete, with brass cap marked:



from which the following new blazed and scribed bearing trees bear:

- Tamarack 4", S36°W, 91.13 ft. or 38.07 lks.
White pine 6", N60°W, 79.18 ft. or 85.97 lks.



☉ = Corner monument restored

☐ =

Resident witnesses

Dated at Rhinelander, Wisconsin, this 17th day of March, 1967.

Signature Jean F. Resvick Title Cadastral Surveyor
(County Surveyor, Registered Land Surveyor, or other duly authorized official)

Surveyors Registration No. S-802 DOC. NO. 94219

Office of Register of Deeds County of Forest

I hereby certify that the within instrument was filed in this office for record on the 27th day of February, 1968, and was filed in Book No. I Page No. of County Records.

Signature Eugene Stegany Title Register of Deeds

Township 36N, Range 15E, Section 7, Index No. E-1, Page No.

DOCUMENT NUMBER

132214

U. S. PUBLIC LAND SURVEY MONUMENT RECORD

INSTRUCTIONS: This record shall show the location of the corner and shall include all of the following nine elements (a through i).

- (a) Identify the corner by reference to the U.S. public land survey system.

○ = Corner monument restored.

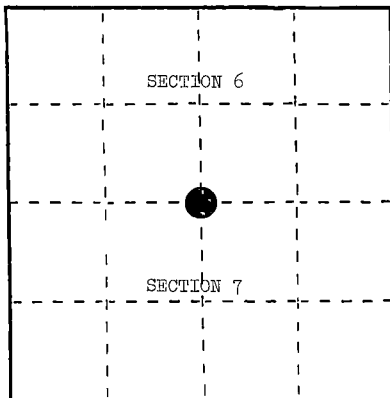
Quarter corner to Sections 6 and 7, T.36N., R.15E.

REGISTER'S OFFICE
Forest County, Wis.

Received for record this 16th day
of February A.D., 1987 at
10:45 o'clock A.M. and recorded
in Vol. CORNER RESTORATIONS

page 5-3

Paul A. Schenck
Register of Deeds.



- (b) Describe any record evidence, monument evidence, occupational evidence, testimonial evidence or any other material evidence you considered, and whether the monument was found or placed.

In 1859, James McBride set wood post with the following BTs: Sugar, 12", S.59°E., 29 links; Sugar, 16", N.38°W., 15 links.

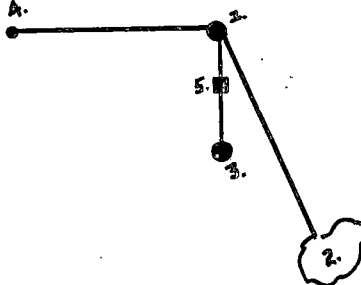
May, 1911, Melindy found both original BTs. Set a new 5" x 5" Hemlock post in place of old one with BT: Sugar, 11", N.54°E., 42.07 feet.

October 28, 1985, Milo Stefan found fence line south from centerline of road; location poster on fallen Cedar post--north edge of road; Forest County cap as W.C. by S-498; corner consists of a 1" iron pipe 3 feet south of blacktop.

- (c) In the plan view drawing below, provide reference ties to at least 4 witness monuments, or, if the location is within a municipality, to at least 2 witness monuments. (Witness monuments shall be made of concrete, natural stone, iron or other equally durable material.)
Describe witness monuments.

- (d) Show a plan view drawing depicting the relevant monuments and reference ties which is sufficient in detail to enable accurate relocation of the corner monument if the corner monument is disturbed.
Indicate north.

- 1" iron pipe 3' south of blacktop road.
- Red Pine, 7", S.20°E., 20.73 feet
- Witness Corner (S-498), South, 10.05 feet
- Power Pole, S.83°W., 78.03 feet
- Steel Sign Post, South, 9.00 feet



- (e) Describe any material discrepancy between the location of the corner as restored or reestablished and the location of that corner as previously restored or reestablished by distance and direction. Show the discrepancy on the plan view drawing under (d), above. Show the distances between the corner as previously restored or reestablished and (1) the corner as restored or reestablished, and (2) to at least 2 of the witness monuments shown on the drawing in (d), above.

None.

- (f) Was the corner restored through acceptance of (1) an obliterated evidence location, or, (2) a found perpetuated location?

(2) a found perpetuated location.

- (g&h) Was the corner reestablished through lost corner proportionate methods? If so, show the method, including the directions and distances to other public land survey corners used as evidence or used for proportioning in determining the corner location?

No.

- (1) I, Milo E. Stefan
(Type or print name) certify that the corner location shown on this record was determined by me or under my direction and control and that this U.S. Public Land Survey Monument Record is correct and complete to the best of my knowledge and belief.

Milo E. Stefan
Signature

10/10/86
Date



CERTIFIED LAND CORNER RESTORATION

Index No. E-3

State of Wisconsin }
County of Forest } ss.


History of original corner establishment:

I, Philip T. Hansen, do hereby
certify that on the 23rd day
of October, 1979, I ~~found~~
established ~~xxxxxx~~ the Quarter
corner of sections 6 and 7
Township 36, North, Range
15 East, Fourth Principal Meridian,
as described hereon; and that from this evidence
I established a new monument and accessories
as described hereon to perpetuate the original
location of this corner.

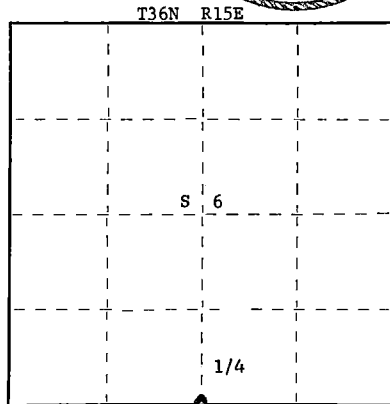
Resident witnesses:

Glen Barker

Herb Wagoner



FORM 985 - R. E. HALLER CO., MILWAUKEE



○ = Corner monument restored.

Description of corner evidence found:

Ran traverse from section corner 1, 6, 7 and 12 east to section corner 5, 6, 7 and 8.
Computed distance 5169.97 feet at bearing S 89° 01' 52" E. Established 1/4 corner on
this line with intersection with old fence line south. True corner falls on the south
shoulder of Alderton Road.

Description of monument and accessories I established to perpetuate the original location of this corner.

Drove a 1-1/2" x 18" iron pipe 4" below the surface of shoulder for true corner.
Set a 2-1/2" Bernsten A-1 Federal Monument, 10 feet south for witness corner. Projects
6" above ground - cap stamped:
Marked NBT - R. Pine 9" S16°E 20.30' scribed BT.
BO - telephone pole S81°W 78.05'

T36N R15E
1/4 S 6 W.C.
S498
N 10' to Cor.

Dated at Rhineland, Wis., this 27th day of March, 1980

Signature Philip T. Hansen Title Registered Land Surveyor Registration No. S-498
(County Surveyor, Registered Land Surveyor, or other duly authorized official)

Office of Register of Deeds, County of Forest, I hereby certify that the within
instrument was filed in this office for record on the 6th day of May, 1980
at 8:30 o'clock A. M.

Eugene Stangor
(Register of Deeds)
By _____ Deputy

DOCUMENT NO. 117899

14310506 0020

CERTIFIED LAND CORNER RESTORATION

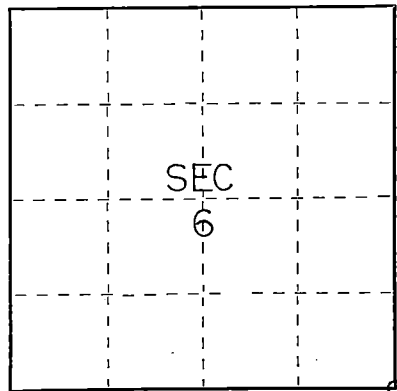
Index No. **E 5**

State of Wisconsin }
County of Forest } ss.

I, Thomas R. Arnett, do hereby certify that on the 3rd day of June, 1976, I found evidence of the Section corner of sections 5, 6, 7 & 8 Township 36 North, Range 15 E, Fourth Principal Meridian, as described hereon; and that from this evidence I established a new monument and accessories as described hereon to perpetuate the original location of this corner.

Resident witnesses:

.....
.....
.....



○ = Corner monument restored.

History of original corner establishment:

Original subdivision by James McBrid 17 Jul - 28 Jul, 1859

Birch	10	N82W	28 Lks.
Birch	8	N65E	30 Lks.
Sugar	14	S50E	54 Lks.
Sugar	16	S57W	40 Lks.

Description of corner evidence found:

Found $1\frac{1}{2}$ " iron pipe: 4" below road grade



Description of monument and accessories I established to perpetuate the original location of this corner.
Replaced $1\frac{1}{2}$ " iron pipe with new $1\frac{1}{2}$ " iron pipe:

Ties:

Forest County Aluminum monument:	S44E	44.13 feet:
Norway pine (no BT blaze):	S38W	54.79 feet:
Power pole (57 BB 46)	N51W	42.07 feet:

Dated at Grandon, Wis., this 11th day of June, 1976.

Signature Thomas Arnett Title Surveyor Registration No S-887
(County Surveyor, Registered Land Surveyor, or other duly authorized official)

Office of Register of Deeds, County of Forest, I hereby certify that the within instrument was filed in this office for record on the 11th day of June, 1976, at 3 o'clock P. M.

EUGENE STATEZNY Document Number **109431**
(Register of Deeds)

By Eileen Schmidt Deputy

43615066880

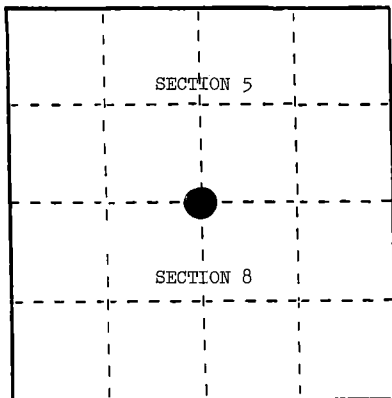
U. S. PUBLIC LAND SURVEY MONUMENT RECORD

INSTRUCTIONS: This record shall show the location of the corner and shall include all of the following nine elements (a through i).

- (a) Identify the corner by reference to the U.S. public land survey system.

○ = Corner monument restored.

Quarter Corner to Sections 5 and 8, T.36N., R.15E.



REGISTER'S OFFICE
Forest County, Wis.

Received for record this 3rd day
of December A.D. 1986 at
1:30 o'clock P.M. and recorded
in Vol. CORNER RESTORATIONS

page 5-7

J. A. Schenck
Register of Deeds.

- (b) Describe any record evidence, monument evidence, occupational evidence, testimonial evidence or any other material evidence you considered, and whether the monument was found or placed.

In 1859, James McBride set wood post and made the following BTs: Sugar, 8", S.36°W., 13 links; Sugar, 12", N.3°W., 30 links.

In 1911, J. Melendey found post by W. L. Harris and original BTs. Replaced post with stone and made the following references: Witness post, 1½ rods north; Birch, 8", N.41 3/4°E., 42 7/8 links; Maple, 12", S.20½°E., 55 links.

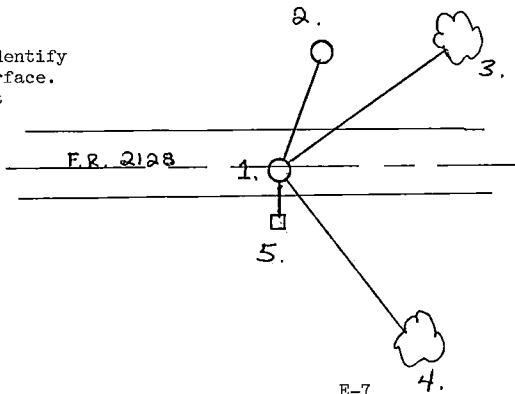
In 1982, Milo Stefan found Cedar post on north side of road with location poster, fence lines running north and south. Retracement of Melendey's survey on N-S quarter line of Section 5 confirms corner location in road off fence lines.

In 1986, Alan Harrison confirmed Stefan's corner and references.

- (c) In the plan view drawing below, provide reference ties to at least 4 witness monuments, or, if the location is within a municipality, to at least 2 witness monuments. (Witness monuments shall be made of concrete, natural stone, iron or other equally durable material.)
Describe witness monuments.

- (d) Show a plan view drawing depicting the relevant monuments and reference ties which is sufficient in detail to enable accurate relocation of the corner monument if the corner monument is disturbed. Indicate north.

- 2½" x 36" aluminum monument stamped to identify corner location--buried 4" below road surface.
- Power Pole #3615-5R1, N.13°E., 31.24 feet
- Sugar, 8", N.48°E., 77.58 feet
- Sugar, 9", S.37°E., 62.97 feet
- Steel Sign Post, South, 13.70 feet



- (e) Describe any material discrepancy between the location of the corner as restored or reestablished and the location of that corner as previously restored or reestablished by distance and direction. Show the discrepancy on the plan view drawing under (d), above. Show the distances between the corner as previously restored or reestablished and (1) the corner as restored or reestablished, and (2) to at least 2 of the witness monuments shown on the drawing in (d), above.


None.

- (f) Was the corner restored through acceptance of (1) an obliterated evidence location, or, (2) a found perpetuated location?

(1) an obliterated evidence location.

- (g&h) Was the corner reestablished through lost corner proportionate methods? If so, show the method, including the directions and distances to other public land survey corners used as evidence or used for proportioning in determining the corner location?

No.



- (i) I, Alan D. Harrison
(Type or print name) certify that the corner location shown on this record was determined by me or under my direction and control and that this U.S. Public Land Survey Monument Record is correct and complete to the best of my knowledge and belief.

Alan D. Harrison
Signature

11/17/86
Date

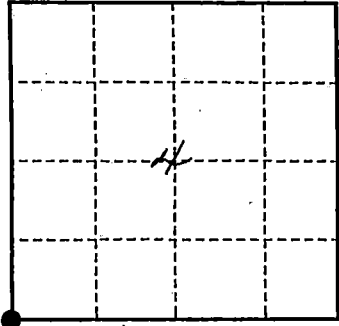
U. S. PUBLIC LAND SURVEY MONUMENT RECORD

INSTRUCTIONS:

This record shall show the location of the corner and shall include all of the following nine elements (a through i).

- (a) Identify the corner by reference to the U.S. public land survey system.
 O = Corner monument restored.

Section Corner to Sections 4, 5, 8 & 9,
 T.36N., R.15E., 4th P.M.



- (b) Describe any record evidence, monument evidence, occupational evidence, testimonial evidence or any other material evidence you considered, and whether the monument was found or placed.

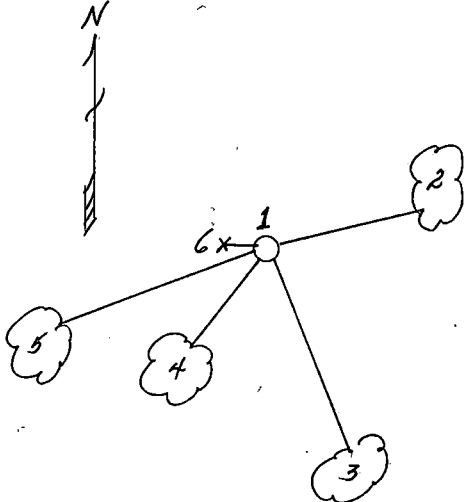
Found corner and four BTs in good condition. Species on three BTs are in error and the bearing on the Northeast tree is incorrect, as indicated on the Pritzlaff Plat.

This corner was restored by myself in 1984.

- (c) In the plan view drawing below, provide reference ties to at least 4 witness monuments, or, if the location is within a municipality, to at least 2 witness monuments. (witness monuments shall be made of concrete, natural stone, iron or other equally durable material.)

- (d) Show a plan view drawing depicting the relevant monuments and reference ties which is sufficient in detail to enable accurate relocation of the corner monument if the corner monument is disturbed. Indicate north.

1. 2 1/2" Aluminum monument.
2. Red Maple, 10", N.76°E., 16.97'.
3. White Spruce, 6", S.22°E., 30.07'.
4. Cedar, 8", S.39°W., 9.14'.
5. Red Maple, 6", S.69°W., 32.30'.
6. Steel sign post, West, 1.3'.



REGISTER'S OFFICE
 Forest County, Wis.

Received for record this 9th day
 of March A.D. 1993 at
2:45 o'clock A.M. and recorded
 in Vol. 3645 Case Restorations
 page 5-9

Paul Chittie, Deputy
 Register of Deeds

- (a) Describe any material discrepancy between the location of the corner as restored or reestablished and the location of that corner as previously restored or reestablished by distance and direction. Show the discrepancy on the plan view drawing under (d), above. Show the distances between the corner as previously restored or reestablished and (1) the corner as restored or reestablished, and (2) to at least 2 of the witness monuments shown on the drawing in (d), above.

N/A

- (f) Was the corner restored through acceptance of (1) an obliterated evidence location, or, (2) found perpetuated location?

(2)

- (g & h) Was the corner reestablished through lost corner proportionate methods? If so, show the method, including the directions and distances to other public land survey corners used as evidence or used for proportioning in determining the corner location?

N/A

- (1) I, Milo E. Stefan

(type or print name) certify that the corner location shown on this record was determined by me or under my direction and control and that this U.S. Public Land Survey Monument Record is correct and complete to the best of my knowledge and belief.

Milo E. Stefan
Signature

November 25, 1992

Date

CERTIFICATE READY FOR FILING:

Dele R. Covey
Acting District Ranger



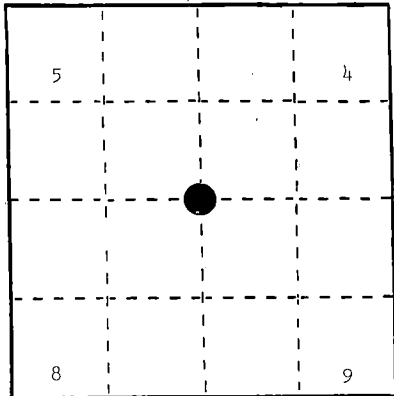
DOCUMENT NUMBER 129822

U. S. PUBLIC LAND SURVEY MONUMENT RECORD

INSTRUCTIONS: This record shall show the location of the corner and shall include all of the following nine elements (a through i).

- (a) Identify the corner by reference to the U.S. public land survey system.
 O = Corner monument restored.

Corner to Sections 4, 5, 8, and 9, T.36N., R.15E.



REGISTER'S OFFICE {
 Forest County, Wis. {
 Received for record this 14th day
 of March A.D., 1986 at
10:35 o'clock A.M. and recorded
 in Vol. CORNER RESTORATION
 page E-9
Paul H. Schenck
 Register of Deeds

- (b) Describe any record evidence, monument evidence, occupational evidence, testimonial evidence or any other material evidence you considered, and whether the monument was found or placed.

In 1859, James McBride set wood post and made the following BTs: Spruce, 6", N.10°W., 14 links; Hemlock, 16", N.25°E., 20 links; Birch, 6", S.40°E., 14 links; Ash, 8", S.22°W., 25 links.

In 1911, J. A. Melindy found point of original post and all original BTs. Set new 5" x 5" Cedar post and the following BTs: Cedar, 9", N.27 1/4°W., 22 1/2 links; Cedar, 10", S.66 1/2°W., 25 3/4 links.

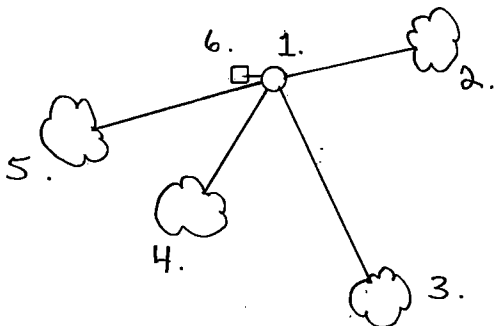
In 1966, Jean Resvick found 4" x 4" Cedar post off intersection of centerline of roads north and west.

In 1981, Milo Stefan found post as per Resvick. Melindy's BTs fall in roadbed. Set monument and made references.

- (c) In the plan view drawing below, provide reference ties to at least 4 witness monuments, or, if the location is within a municipality, to at least 2 witness monuments. (Witness monuments shall be made of concrete, natural stone, iron or other equally durable material.)
 Describe witness monuments.

- (d) Show a plan view drawing depicting the relevant monuments and reference ties which is sufficient in detail to enable accurate relocation of the corner monument if the corner monument is disturbed. Indicate north.

- 2" x 36" aluminum monument stamped to identify the corner location.
- Sugar, 8", N.73°E., 16.97 feet
- Spruce, 6", S.22°E., 30.07 feet
- Cedar, 6", S.39°W., 9.14 feet
- Sugar, 5", S.69°W., 32.30 feet
- Steel Sign Post, West, 1.30 feet



- (e) Describe any material discrepancy between the location of the corner as restored or reestablished and the location of that corner as previously restored or reestablished by distance and direction. Show the discrepancy on the plan view drawing under (d), above. Show the distances between the corner as previously restored or reestablished and (1) the corner as restored or reestablished, and (2) to at least 2 of the witness monuments shown on the drawing in (d), above.

None.

- (f) Was the corner restored through acceptance of (1) an obliterated evidence location, or, (2) a found perpetuated location?

(2) a found perpetuated location.


- (g&h) Was the corner reestablished through lost corner proportionate methods? If so, show the method, including the directions and distances to other public land survey corners used as evidence or used for proportioning in determining the corner location?

No.

- (1) I, Milo E. Stefan
(type or print name) certify that the corner location shown on this record was determined by me or under my direction and control and that this U.S. Public Land Survey Monument Record is correct and complete to the best of my knowledge and belief.

Milo E. Stefan
Signature

2/19/86
Date



U. S. PUBLIC LAND SURVEY MONUMENT RECORD

INSTRUCTIONS:

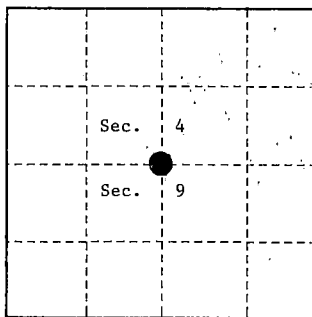
This record shall show the location of the corner and shall include all of the following nine elements (a through i).

- (a) Identify the corner by reference to the U.S. public land survey system.
 O = Corner monument restored.

Quarter Corner between Sections 4 and 9,
 T.36N., R.15E., Forest County, Wisconsin.

State Plane Coordinates
 Wisconsin North Zone
 N - 169060.71235
 E - 2320668.18767

Geographic Coordinates
 N - 45 - 37 - 18.94847
 W - 088 - 37 - 24.81416



- (b) Describe any record evidence, monument evidence, occupational evidence, testimonial evidence or any other material evidence you considered, and whether the monument was found or placed.

Original Survey in 1859 by James McBride. Set wood post and the following B.T.'s; Birch, 14", South 43 links, Hemlock, 14", North, 15 links, stream 6 links wide at 38.00 chains.

In 1911, J. Melendy found evidence of both original bearing trees. He made the following new ties; Pine stump, N.38½°E., 53½ links, Hemlock 18", S.71°W., 27 5/8 links.

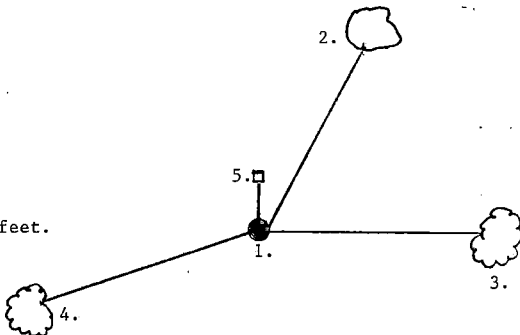
In 1985, Kim Pritzlaff, RLS, found Melendy's pine stump and also located a post point under swamp grass. Stream call East fit well. Also found Melendy's Hemlock stump rotted to ground level. In place of post point set a 2" X 36" aluminum monument with cap stamped to identify corner. Made the following new B.T.'s; Double White Birch 6", N.33°E., 38.32 feet, Spruce, 4", East, 36.50 feet, Spruce, 10", S.78°W., 29.40 feet, Steel Sign Post, North, 1.70 feet.

In 1994, Alan Harrison, RLS, found monument and B.T.'s as set by Pritzlaff in 1985. Cut down Northwest B.T. for G.P.S. observations. Blazed and scribed a new B.T.; White Spruce, 11", S.60°W., 56.89 feet.

- (c) In the plan view drawing below, provide reference ties to at least 4 witness monuments, or, if the location is within a municipality, to at least 2 witness monuments. (Witness monuments shall be made of concrete, natural stone, iron or other equally durable material.)

- (d) Show a plan view drawing depicting the relevant monuments and reference ties which is sufficient in detail to enable accurate relocation of the corner monument if the corner monument is disturbed. Indicate north.

1. 2" X 36" Aluminum Monument with tablet stamped to identify corner.
2. Double White Birch, 11", N.33°E., 38.32 feet.
3. White Spruce, 5", East, 36.50 feet.
4. White Spruce, 11", S.60°W., 56.89 feet.
5. Steel Sign Post, North, 1.70 feet.



(e) Describe any material discrepancy between the location of the corner as restored or reestablished and the location of that corner as previously restored or reestablished by distance and direction. Show the discrepancy on the plan view drawing under (d), above. Show the distances between the corner as previously restored or reestablished and (1) the corner as restored or reestablished, and (2) to at least 2 of the witness monuments shown on the drawing in (d), above.

None

(f) Was the corner restored through acceptance of (1) an obliterated evidence location, or, (2) a found perpetuated location ?

(1)

(g & h) Was the corner reestablished through lost corner proportionate methods? If so, show the method, including the directions and distances to other public land survey corners used as evidence or used for proportioning in determining the corner location?

No

REGISTER'S OFFICE {
Forest County, Wis. {

Received for record this 10th day
of May, A.D., 19 95, at
8:30 o'clock P.M. and recorded
in Vol. Corr. Restoration
page 3615, E-H

John White Deputy
Register of Deeds

(1) I, Alan D. Harrison

(type or print name) certify that the corner location shown
on this record was determined by me or under my direction and
control and that this U.S. Public Land Survey Monument Record is
correct and complete to the best of my knowledge and belief.

Alan D. Harrison


Signature

4/25/95

Date

CERTIFICATE READY FOR FILING:

Barry Shuck
District Ranger.



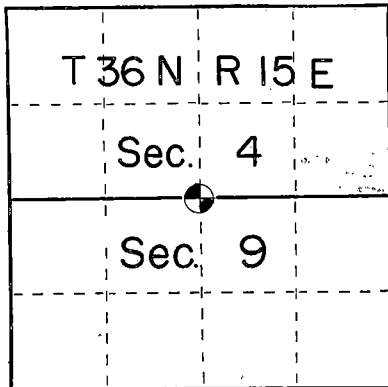
U. S. PUBLIC LAND SURVEY MONUMENT RECORD

INSTRUCTIONS:

This record shall show the location of the corner and shall include all of the following nine elements (a through i).

- (a) Identify the corner by reference to the U.S. public land survey system.
O = Corner monument restored.

Quarter corner between Sections 4 and 9,
Township 36 North, Range 15 East,
Forest County, Wisconsin



- (b) Describe any record evidence, monument evidence, occupational evidence, testimonial evidence or any other material evidence you considered, and whether the monument was found or placed.

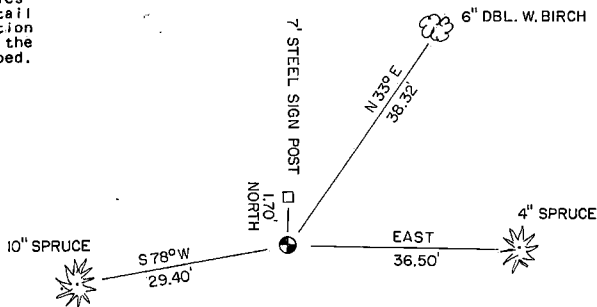
In 1859 James McBride set a wood post at 40.08 chains with stream call 6 links wide at 38.00 chains, with: Birch 14" South 43 links and a Hemlock 14" North 15 links.

In 1911, J Melendy the original Birch bearing tree still (green) and the Hemlock was down. He made new ties of: Pine stump 30" N38°E 53½ links and a Hemlock 18" S71W 27 5/8 links.

Found Melendy's Pine stump and at S38½W 53½ links located post points under swamp grass. Stream call east also fit well. Monumented the post points. Melendy's Hemlock stump, now rotted and at ground level was also located to prove the post points.

- (c) In the plan view drawing below, provide reference ties to at least 4 witness monuments, or, if the location is within a municipality, to at least 2 witness monuments. (Witness monuments shall be made of concrete, natural stone, iron or other equally durable material.) Describe witness monuments.

- (d) Show a plan view drawing depicting the relevant monuments and reference ties which is sufficient in detail to enable accurate relocation of the corner monument if the corner monument is disturbed. Indicate north.



Set a 2"x 36" Aluminum monument with cap stamped for corner and accessories set to USFS standard.

REGISTER'S OFFICE }
Forest County, Wis.

Received for record this 7th day
of August, A.D., 1985, at
3:00 o'clock P.M. and recorded
in Vol. CORNER RESTORATION
page E-11

Paul Aschenbrenner
Register of Deeds

INDEX NO. E-11

43615040620

- (e) Describe any material discrepancy between the location of the corner as restored or reestablished and the location of that corner as previously restored or reestablished by distance and direction. Show the discrepancy on the plan view drawing under (d), above. Show the distances between the corner as previously restored or reestablished and (1) the corner as restored or reestablished, and (2) to at least 2 of the witness monuments shown on the drawing in (d), above.

No discrepancy

- (f) Was the corner restored through acceptance of (1) an obliterated evidence location, or, (2) a found perpetuated location?

Found perpetuated evidence

- (g&h) Was the corner reestablished through lost corner proportionate methods? If so, show the method, including the directions and distances to other public land survey corners used as evidence or used for proportioning in determining the corner location?


No.

Kim H Pritzlaff

- (i) I, Kim H Pritzlaff (type or print name) certify that the corner location shown on this record was determined by me or under my direction and control and that this U.S. Public Land Survey Monument Record is correct and complete to the best of my knowledge and belief.

Signature

Date



U. S. PUBLIC LAND SURVEY MONUMENT RECORD

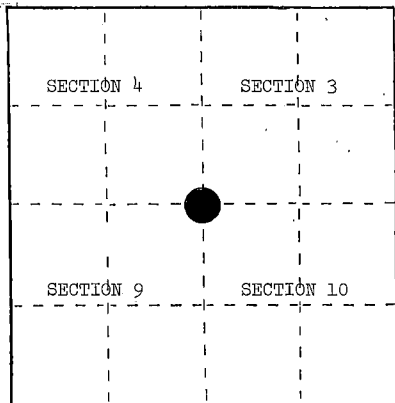
I N S T R U C T I O N S :

This record shall show the location of the corner and shall include all of the following nine elements (a through i).

- (a) Identify the corner by reference to the U.S. public land survey system.

O = Corner monument restored.

Section corner to Sections 3, 4, 9, and 10.
T.36N., R.15E.



- (b) Describe any record evidence, monument evidence, occupational evidence, testimonial evidence or any other material evidence you considered, and whether the monument was found or placed.

1859, James McBride set section corner post with the following BTs: Fir, 8", N.10°E., 12 links; B. Ash, 10", S.77°E., 28 links; Fir, 6", S.55°W., 38 links; B. Ash, 6", N.35°W., 33 links.

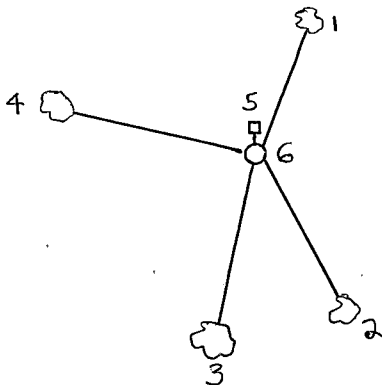
June 24, 1981, Milo Stefan found a fallen 4" x 4" x 6' post with a 1½" x 6' iron pipe. Found an 8"-10" rotten Fir stump at N.10°E., 8.0'. At N.35°W., 22', is a live 12" Ash that is probably a sprout from the original Ash BT.

April 9, 1984, Milo Stefan replaced iron pipe with a 2" x 36" aluminum monument.

- (c) In the plan view drawing below, provide reference ties to at least 4 witness monuments, or, if the location is within a municipality, to at least 2 witness monuments. (Witness monuments shall be made of concrete, natural stone, iron or other equally durable material.)
Describe witness monuments.

- (d) Show a plan view drawing depicting the relevant monuments and reference ties which is sufficient in detail to enable accurate relocation of the corner monument if the corner monument is disturbed. Indicate north.

1. Cedar, 8", N.11°E., 48.71'
2. Cedar, 10", S.29°E., 60.29'
3. Hemlock, 10", S.07°W., 68.26'
4. Black Spruce, 9", N.72°W., 62.98'
5. Steel Sign Post, North, 1.6'
6. 2" x 36" aluminum monument stamped to identify the corner.



REGISTER'S OFFICE }
Forest County, Wis.

Received for record this... 23rd day

of January... A. D., 1985

at 9:00 o'clock... A. M. and

recorded in Vol. CORNER RESTORATIONS

on page E-13

by E. J. Schreiner
REGISTER

E-13

T-36-15

43W15 04 0000

E 13

(e) Describe any material discrepancy between the location of the corner as restored or reestablished and the location of that corner as previously restored or reestablished by distance and direction. Show the discrepancy on the plan view drawing under (d), above. Show the distances between the corner as previously restored or reestablished and (1) the corner as restored or reestablished, and (2) to at least 2 of the witness monuments shown on the drawing in (d), above.

None.

(f) Was the corner restored through acceptance of (1) an obliterated evidence location, or, (2) a found perpetuated location?

(2) a found perpetuated location.

(g&h) Was the corner reestablished through lost corner proportionate methods? If so, show the method, including the directions and distances to other public land survey corners used as evidence or used for proportioning in determining the corner location?

No.

(i) I, Milo E. Stefan

(type or print name) certify that the corner location shown on this record was determined by me or under my direction and control and that this U.S. Public Land Survey Monument Record is correct and complete to the best of my knowledge and belief.

Milo E. Stefan
Signature

12/24/84
Date



Stock No. 26273

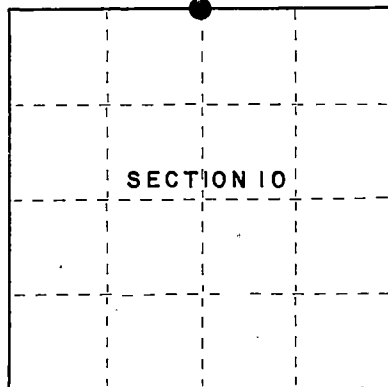
158109

State of Wisconsin }
County of Forest } ss.

I Gary L. Pisoni do hereby
certify that on the 4th day
of October, 1994, I found
evidence of the North Quarter
corner of Section 10
Township 36, North, Range
15 East, Fourth Principal Meridian,
as described hereon; and that from this evidence
I established a new monument and accessories
as described hereon to perpetuate the original
location of this corner.

Resident witnesses:

.....
.....
.....



● = Corner monument restored.

CERTIFIED LAND CORNER RESTORATION

Index No. E-15

History of original corner establishment:

Original Government Survey in 1859 by James McBride.

West corrected between Section 3 and 10, at 40.17½ chains, set Quarter Section post to Sections 3 and 10, from which the following bear:

Birch	8"	S 06°E	15 lks.
Birch	8"	N 62°W	15 lks.

Description of corner evidence found:

No original corner evidence was recovered.

Found an old 4"x4" wood post lying on ground which was recovered by Milo Stefan RLS for the U.S. Forest Service on 6/24/81. I found wood post to be 4' North and 3' East of the proportioned corner position. No evidence of original bearing trees. Post is located on the North edge of a Red Pine plantation.

I set the corner position by single proportionate measurement and on line between the Northwest and Northeast Section corners of Section 10 because I felt it better represented the corner position than the wood post found lying on the ground.

Description of monument and accessories I established to perpetuate the original location of this corner.

At the corner position, set a 2½ inch diameter aluminum pipe monument, 3 feet long, 3 inches above the ground surface, with an aluminum cap stamped: T36N, R15E, 1/4, S-3, S-10, 1994, S-1634; from which the following new blazed and scribed bearing trees bear: (all measurements taken to a nail in side of tree)

Red Pine	12"	S 66°E	37.58 feet
Red Pine	12"	S 13°E	14.02 feet
Red Pine	13"	S 48°W	16.93 feet
Red Pine	10"	S 82°W	58.28 feet
Aspen Post	4"x4"	N 41°E	5.12 feet
Steel sign post		North	0.80 feet

Dated at Iron River, MI, this 8th day of April, 1995.Signature Gary L. Pisoni Title Land Surveyor Registration No. S-1634
(County Surveyor, Registered Land Surveyor, or other duly authorized official)

Office of Register of Deeds, County of Forest, I hereby certify that the within
instrument was filed in this office for record on the 24th day of March, 1997
at 1:30 o'clock P. M.

(Register of Deeds)

By Paul J. Tarkenton Deputy

43015030020


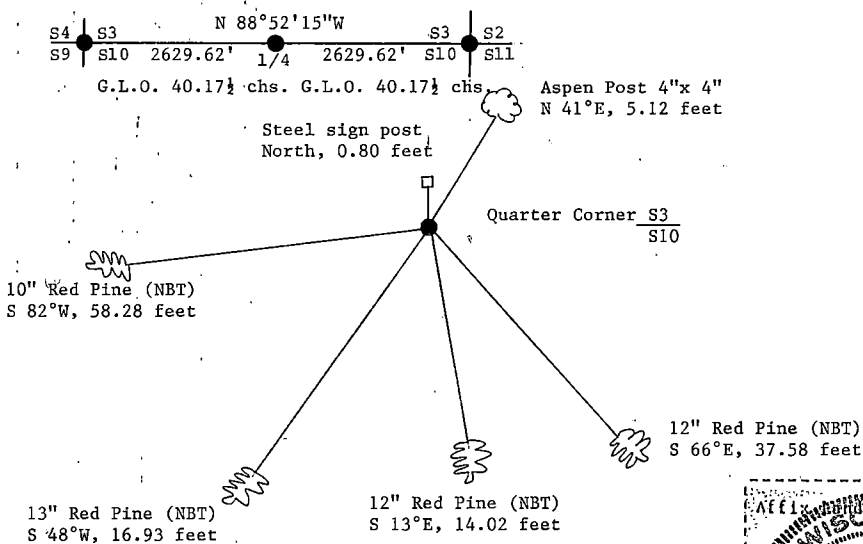
(d) Describe any material discrepancy between the location of the corner as restored or reestablished and the location of that corner as previously restored or reestablished by distance and direction. Show the discrepancy on the plan view drawing under (d), above. Show the distances between the corner as previously restored or reestablished and (1) the corner as restored or reestablished, and (2) to at least 2 of the witness monuments shown on the drawing in (d), above.

None

(f) Was the corner restored through acceptance of (1) an obliterated evidence location, or, (2) a found perpetuated location?

Restored through lost corner proportionate methods.

(g&h) Was the corner reestablished through lost corner proportionate methods? If so, show the method, including the directions and distances to other public land survey corners used as evidence or used for proportioning in determining the corner location?



(i) I, Gary L. Pisoni
 [Type or print name] certify that the corner location shown on this record was determined by me or under my direction and control and that this U.S. Public Land Survey Monument Record is correct and complete to the best of my knowledge and belief.

Signature

Date

Survey requested by:

District Ranger

Date



Stock No. 26273

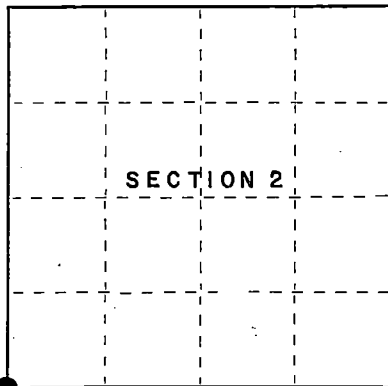
158110

State of Wisconsin

County of Forest } ss.

I Gary L. Pisoni, do hereby
 certify that on the 4th day
 of October, 1994, I found
 evidence of the Southwest Section
 corner of Section 2
 Township 36, North, Range
15 East, Fourth Principal Meridian,
 as described hereon; and that from this evidence
 I established a new monument and accessories
 as described hereon to perpetuate the original
 location of this corner.

Resident witnesses:



● = Corner monument restored.

CERTIFIED LAND CORNER RESTORATION

Index No. E-17

History of original corner establishment:

Original Government Survey in 1859 by James McBride.

North between Sections 10 and 11, at 80.00 chains, set Section corner post to Sections 2, 3, 10 and 11, from which the following bear:

Tamarack	8"	N 17°W	214 lks.
Tamarack	10"	N 46°E	274 lks.
Tamarack	8"	S 56°E	310 lks.
Tamarack	8"	S 76°W	147 lks.

Description of corner evidence found:

No original corner evidence was recovered.

I re-established the corner position by double proportionate measurements between the Northwest corner of Section 10 and the Southeast corner of Section 2; and between the Northwest corner of Section 2 and the East quarter corner of Section 10.

Description of monument and accessories I established to perpetuate the original location of this corner.

At the corner position, set a 2½ inch diameter aluminum pipe monument, 5 feet long, 6 inches above the ground surface, with an aluminum cap stamped: T36N, R15E, S-3, S-2, S-10, S-11, 1994, S-1634; from which the following new blazed and scribed bearing trees bear: (all measurements taken to a nail in side of tree)

Steel sign post	North	1.35 feet
Steel sign post	South	1.13 feet
Steel sign post	East	1.30 feet

Dated at Iron River, MI, this 8th day of April, 1995Signature Gary L. Pisoni Title Land Surveyor Registration No. S-1634
(County Surveyor, Registered Land Surveyor, or other duly authorized official)

Office of Register of Deeds, County of Forest, I hereby certify that the within
 instrument was filed in this office for record on the 10th day of March, 1997
 at 1:30 o'clock P M.

(Register of Deeds)

By Paul J. Tarkenton Deputy

43215030000

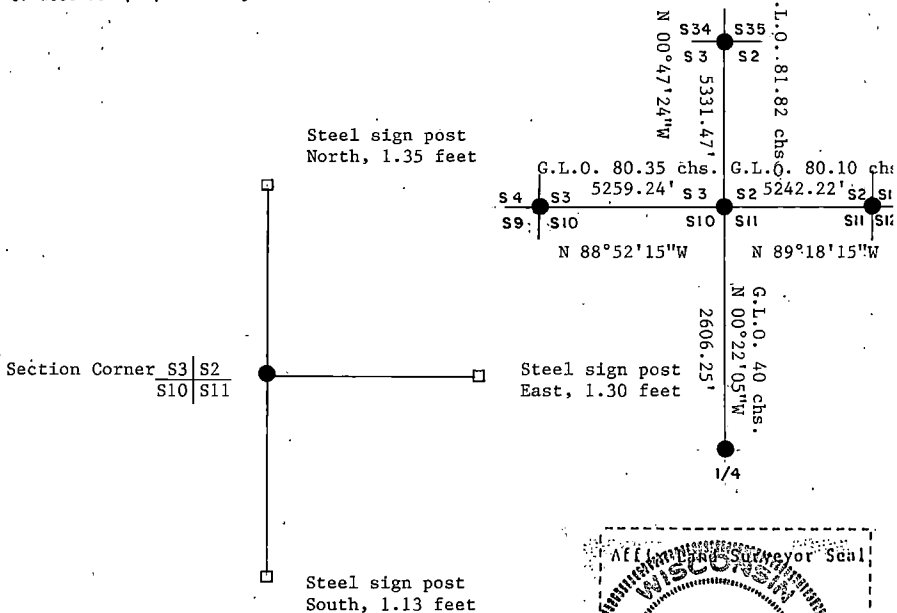
Describe any material discrepancy between the location of the corner as restored or reestablished and the location of that corner as previously restored or reestablished by distance and direction. Show the discrepancy on the plan view drawing under (d), above. Show the distances between the corner as previously restored or reestablished and (1) the corner as restored or reestablished, and (2) to at least 2 of the witness monuments shown on the drawing in (d), above.

None

(f) Was the corner restored through acceptance of (1) an obliterated evidence location, or, (2) a found perpetuated location?

Restored through lost corner proportionate methods.

(g) Was the corner reestablished through lost corner proportionate methods? If so, show the method, including the directions and distances to other public land survey corners used as evidence or used for proportioning in determining the corner location?



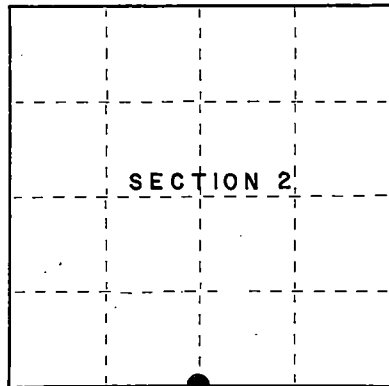
Stock No. 26273

158114

State of Wisconsin } ss.
County of Forest

I Gary L. Pisoni, do hereby
certify that on the 4th day
of October, 1994, I found
evidence of the South quarter
corner of Section 2
Township 36, North, Range
15 East, Fourth Principal Meridian,
as described hereon; and that from this evidence
I established a new monument and accessories
as described hereon to perpetuate the original
location of this corner.

Resident witnesses:



● = Corner monument restored.

CERTIFIED LAND CORNER RESTORATION

Index No. E-19

History of original corner establishment:

Original Government Survey in 1859 by James McBride.

West corrected between Section 2 and 11, at 40.05 chains, set Quarter Section post to Sections 2 and 11, from which the following bear:

Aspen	12"	S 54° E	44 lks.
Sugar	18"	N 56° W	27 lks.

Description of corner evidence found:

No original corner evidence was recovered.

I re-established the corner position at proportionate distance and on line between the Southwest and Southeast Section corner of Section 2.

Description of monument and accessories I established to perpetuate the original location of this corner.

At the corner position, set a 2½ inch diameter aluminum pipe monument, 3 feet long, 3 inches above the ground surface, with an aluminum cap stamped: T36N, R15E, 1/4, S-2, S-11, 1994, S-1634; from which the following new blazed and scribed bearing trees bear: (all measurements taken to a nail in side of tree)

Red Maple	7"	S 59° E	5.82 feet
Red Maple	5"	S 05° E	11.50 feet
Hemlock	10"	S 38° W	41.43 feet
Hemlock	13"	N 22° W	14.43 feet
Steel sign post		S 85° W	1.10 feet

Dated at Iron River, MI, Wis., this 8th day of April, 1995.Signature Gary L. Pisoni Title Land Surveyor Registration No. 8-1634
(County Surveyor, Registered Land Surveyor, or other duly authorized official)Office of Register of Deeds, County of Forest, I hereby certify that the within
instrument was filed in this office for record on the 20th day of March, 1997
at 1:30 o'clock P M.

(Register of Deeds)

By Paul J. Kiviranta Deputy

4201502 0020

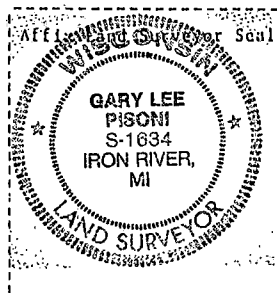
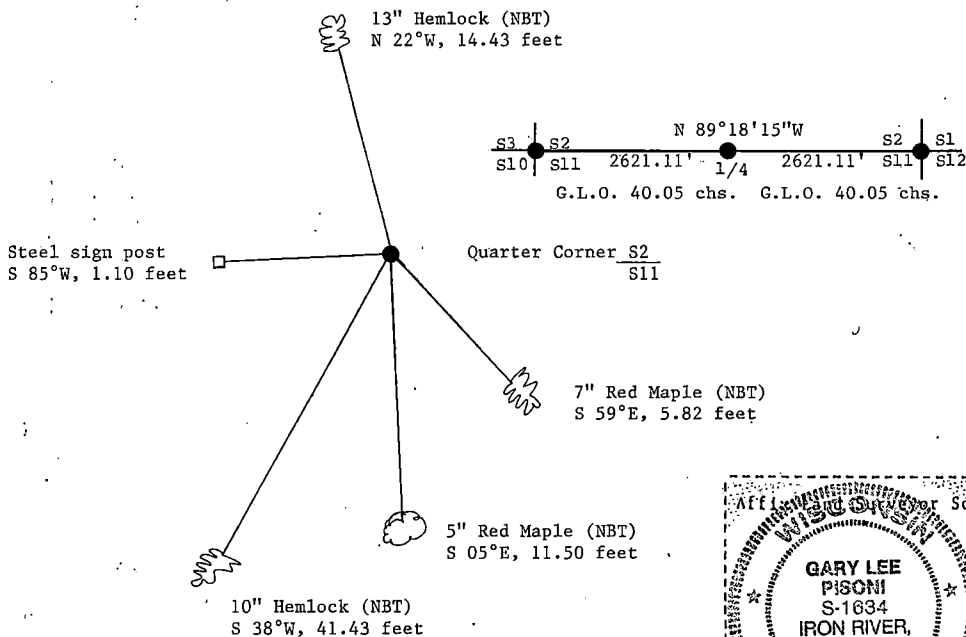
(e) Describe any material discrepancy between the location of the corner as restored or reestablished and the location of that corner as previously restored or reestablished by distance and direction. Show the discrepancy on the plan view drawing under (d), above. Show the distances between the corner as previously restored or reestablished and (1) the corner as restored or reestablished, and (2) to at least 2 of the witness monuments shown on the drawing in (d), above.

None

(f) Was the corner restored through acceptance of (1) an obliterated evidence location, or, (2) a found perpetuated location?

Restored through lost corner proportionate methods.

(gkh) Was the corner reestablished through lost corner proportionate methods? If so, show the method, including the directions and distances to other public land survey corners used as evidence or used for proportioning in determining the corner location?



(i) 1. Gary L. Pisoni
 [Type or print name] certify that the corner location shown on this record was determined by me or under my direction and control and that this U.S. Public Land Survey Monument Record is correct and complete to the best of my knowledge and belief.

Signature

Date

Survey requested by:

District Ranger

Date



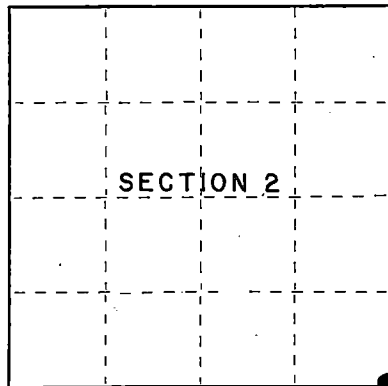
Stock No. 26273

158142

State of Wisconsin }
County of Forest } ss.

I Gary L. Pisoni, do hereby
certify that on the 10th day
of May, 1994, I found
evidence of the Southeast Section
corner of Section 2
Township 36, North, Range
15 East, Fourth Principal Meridian,
as described hereon; and that from this evidence
I established a new monument and accessories
as described hereon to perpetuate the original
location of this corner.

Resident witnesses:



● = Corner monument restored.

CERTIFIED LAND CORNER RESTORATION

Index No. E-21

History of original corner establishment:

Original Government Survey in 1859 by James McBride, deputy surveyor. North between Sections 11 and 12, at 80.00 chains, set Section corner post to Sections 1, 2, 11, 12 from which the following bear: Elm, 8", N 75° E, 26 lks; Elm, 6", S 47° E, 8 lks; Elm, 8", S 48° W, 33 lks; Elm, 10", N 45° W, 43 lks.

In 1981, Milo E. Stefan, RLS, with the U.S.F.S., restored the corner position from the original bearing trees and set a 2" x30" aluminum pipe monument with an aluminum cap and blazed and scribed the following bearing trees:

Red Maple 6" N 66° E 15.45 feet	Hemlock 14" S 51° E 10.66 feet
Sugar Maple 8" S 19° W 26.40 feet	S. Maple 6" N 06° W 26.40 feet
Description of corner evidence found:	Steel sign post N 85° E 1.7 feet

Found monument as described above and the following bearing trees:

Red Maple 7" N 63° E 15.34 feet
Sugar Maple 9" S 20° W 26.30 feet
Sugar Maple 7" N 11° W 26.51 feet
Steel sign post N 85° E 1.70 feet

Description of monument and accessories I established to perpetuate the original location of this corner.

Blazed and scribed the following new bearing tree (measurements taken to a nail in side of tree)

Sugar Maple 10" S 88° W 21.50 feet

Dated at Iron River, MI, this 8th day of April, 1995.

Signature Gary L. Pisoni Title Land Surveyor Registration No. S-1634
(County Surveyor, Registered Land Surveyor, or other duly authorized official)

Office of Register of Deeds, County of Forest, I hereby certify that the within
instrument was filed in this office for record on the 10th day of March, 1997
at 1:30 o'clock P M.

(Register of Deeds)

By Paul J. Jankowski Deputy

43615020000

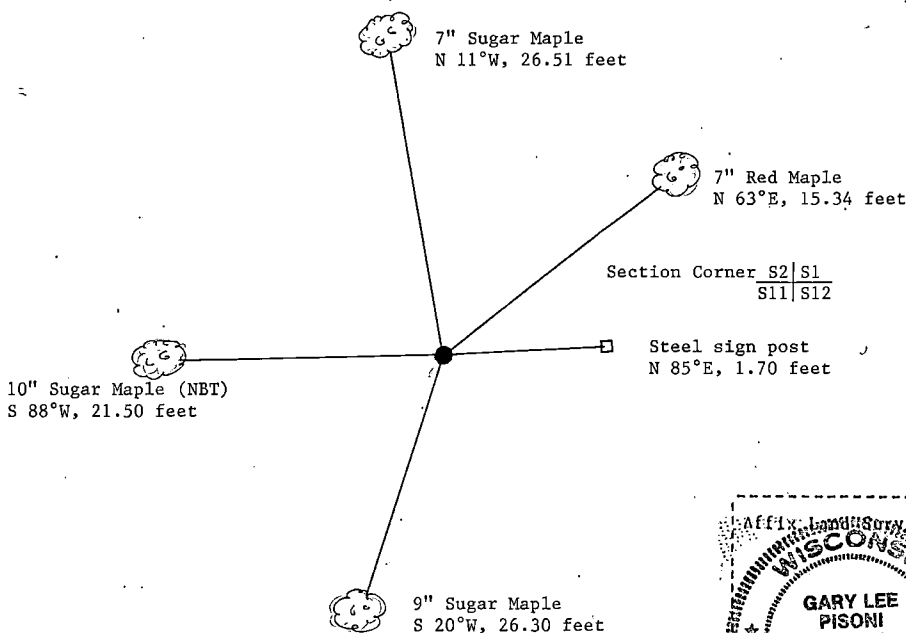
- (d) Describe any material discrepancy between the location of the corner as restored or reestablished and the location of that corner as previously restored or reestablished by distance and direction. Show the discrepancy on the plan view drawing under (d), above. Show the distances between the corner as previously restored or reestablished and (1) the corner as restored or reestablished, and (2) to at least 2 of the witness monuments shown on the drawing in (d), above.

None

- (f) Was the corner restored through acceptance of (1) an obliterated evidence location, or, (2) a found perpetuated location?

Restored through acceptance of a found perpetuated location.

- (g)(4) Was the corner reestablished through lost corner proportionate methods? If so, show the method, including the directions and distances to other public land survey corners used as evidence or used for proportioning in determining the corner location?



- (1) I, Gary L. Pisoni
[Type or print name] certify that the corner location shown on this record was determined by me or under my direction and control and that this U.S. Public Land Survey Monument Record is correct and complete to the best of my knowledge and belief.

Signature

Date

Survey requested by:

District Ranger

Date

CERTIFIED LAND CORNER RESTORATION

State of Wisconsin

County of Forest

ss.

I, Milo E. Stefan, do hereby certify that on the _____ day of _____, 19____, I found evidence of the Southwest corner of Section 1 Township 36 North, Range 15 East, Fourth Principal Meridian, as described hereon; and that from this evidence I established a new monument and accessories as described hereon to perpetuate the original location of this corner:

Description of original monument and accessories and subsequent restorations:

North between Sections 11 and 12
80.00 chains set section corner post
Elm 8", N75E, 26 links
Elm 6", S47E, 8 links
Elm 8", S48W, 33 links
Elm 10", N45W, 43 links

Description of corner evidence found:

Original NE "BT" standing, 24" DBH with BT blazed closed and face blaze open
Original SE "BT" a stump hole
Original SW "BT" a decayed stump and hole
Original NW "BT" a decayed stump.
Newly blazed Hemlock (30-40 years ago) NE and SE of corner position

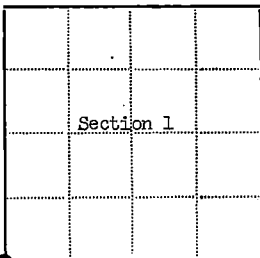
Description of monument and accessories I established to perpetuate the location of this corner:

Placed a 2" x 30" aluminum monument, 24" in ground supported by mound of stone.

References:

Red Maple 6", N66E, 15.45 feet
Hemlock 14", S51E, 10.66 feet
Sugar Maple 8", S19W, 26.40 feet
Sugar Maple 6", N6W, 26.40 feet
Steel sign post

DOCUMENT NO.
124200



● - Corner monument restored

□ -

Resident witnesses.....

Dated at Laona Wisconsin, this 5th day of October 19 81.

Signature Milo E. Stefan Title Land Surveyor
(County Surveyor, Registered Land Surveyor, or other duly authorized official)

Surveyors Registration No. 1558

Office of Register of Deeds County of Forest

I hereby certify that the within instrument was filed in this office for record on the 13th day of September 19 83, and was filed in Book No. _____ Page No. _____ of County Records.

Signature Eugene Stetson Title Register of Deeds

Township 36 North, Range 15 East, Section 1, Index No. E-21, Page No. _____

43615 02 0000

E
21

DOCUMENT NUMBER
145201

FORM 963 M. C. MILLER CO., MILWAUKEE

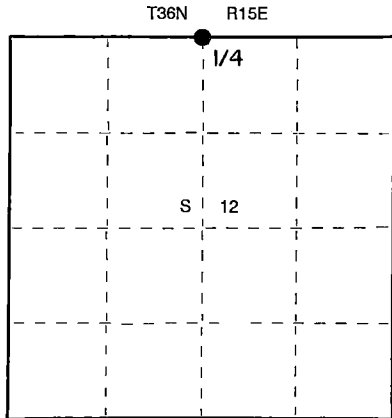
State of Wisconsin }
County of FOREST } ss.

I, Glen Barker, do hereby
 certify that on the 8th day
 of January, 1991, I est-
 ablished the Quarter Section
 corner of Section 1 & 12
 Township 36, North, Range
15 East, Fourth Principal Meridian,
 as described hereon; and that from this evidence
 I established a new monument and accessories
 as described hereon to perpetuate the original
 location of this corner.

Resident witnesses:

N. Spiess

J. Spiess



○ = Corner monument restored.

CERTIFIED LAND CORNER RESTORATION
U.S. PUBLIC LAND SURVEYIndex No. E-23

History of original corner establishment:

Original corner established by A. Curtis, Deputy Surveyor in 1858 from which 10" Fir bears
 N36W, 11 lks. and Aspen bears S48E, 10 lks.

Description of corner evidence found:

Re-established Quarter Section Corner by proportional measurement. Total distance from
 previous northwest and northeast Section Corner of Section 12 is 5221.22'. Set Quarter
 Section Corner 2610.61' intermediate.

No evidence of original or other corner or accessories. Corner position
 sets on north edge of old clearing. Tested original call west of re-established
 corner to swamp 3.25 chs. Distance very good.

Description of monument and accessories I established to perpetuate the original location of this corner.
 Set a 2 - 1/4" Aluminum Forest County Monument with 3 - 1/4" alloy cap.
 Monument projects 7" above ground.

MARKED N.B.T.'s:

6"	Sugar	N3 30'E	68.14'
4"	Sugar	S89E	19.20'
9"	White Spruce	S24E	34.36'
7"	White Spruce	N58E	35.67'

	T36N	R15E
1/4	S	1
	S	12
	1992	
	S1682	
	FOREST COUNTY	

Dated at Rhineland, Wis., this 24th day of April, 1992.

Signature Glen Barker Title Registered Land Surveyor Registration No. S-1682
 (County Surveyor, Registered Land Surveyor, or other duly authorized official)

Office of Register of Deeds, County of Forest, I hereby certify that the within
 instrument was filed in this office for record on the 13th day of August, 1992.
 at 9:30 o'clock A.M.

Paul Aschenbrenner
 (Register of Deeds)

By _____ Deputy

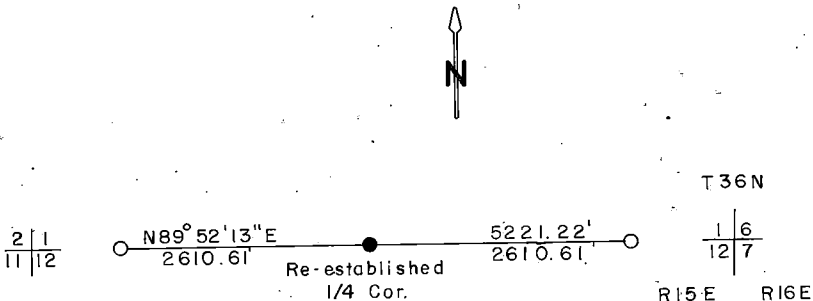
432015010020

(e) Describe any material discrepancy between the location of the corner as restored or reestablished and the location of that corner as previously restored or reestablished by distance and direction. Show the discrepancy on the plan view drawing under (d), above. Show the distances between the corner as previously restored or reestablished and (1) the corner as restored or reestablished, and (2) to at least 2 of the monuments shown on the drawing in (d), above.

(f) Was the corner restored through acceptance of (1) an obliterated evidence location, (2) a found perpetuated location?

(g&h) Was the corner reestablished through lost corner proportionate methods? If so, by the method, including the directions and distances to other public land survey corners as evidence or used for proportioning in determining the corner location?

Proportionate method

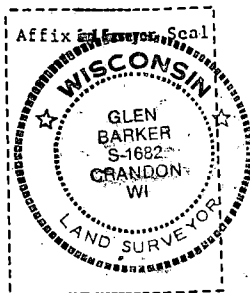


(i) I, Glen Barker
 (type or print name) certify that the corner location shown on this record was determined by me or under my direction and control and that this U.S. Public Land Survey Monument Record is correct and complete to the best of my knowledge and belief.

Signature

Date

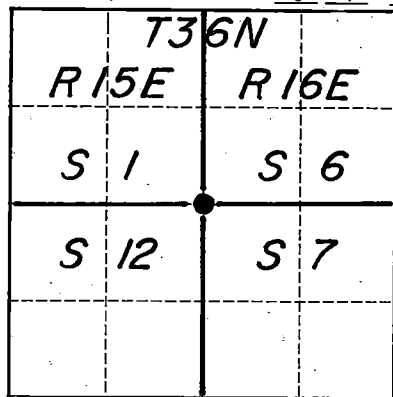
4/24/92



U. S. PUBLIC LAND SURVEY MONUMENT RECORD

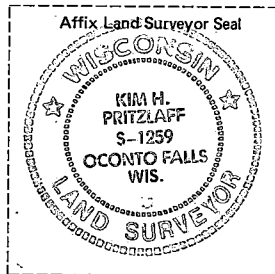
INDEX NO. E- 25

Section Corner to Section 1 12 T 36N, R 15E
(Section/Quarter) 6 7 " 16



Show distances and bearings if set by proportional measurement.

○ = Corner monument restored.



Kim H Pritzlaff, Contractor with USFS

(Type or print name) certify that the corner location shown on this record was determined by me or under my direction and control and that this U.S. Public Land Survey Monument Record is correct and complete to the best of my knowledge and belief.

Kim H. Pritzlaff
Signature

11/30/51
Date

History of original corner establishment, record evidence, monument evidence, occupational evidence, testimonial evidence or any other material evidence, and what you found and how the monument was set.

In 1857 Artemus Curtis set a wood post at this corner location and scribed the following trees:

Tamarack	18"	S 38°W	19 links
Cedar	9"	N 54°W	18 links
Tamarack	16"	N 72°E	21 links
Cedar	12"	S 72°E	50 links

In 1977 Philip Hansen found an old squared wood post and Forest Service CCC tag from 1936. He also recovered two old BTs with no record of distances, bearings or who scribed them. He replaced the cedar post with an aluminum Forest County monument and marked two new Cedar BTs.

I found Hansen's monument and the BTs at this corner location with distances all checking as he stated. The monument was unstable, however, and I replaced it with a pointed aluminum monument 2½"x 36" long with stamped cap. One of his Cedar trees was found cut so I replaced the tie with another Cedar BT and a steel sign post as shown below.

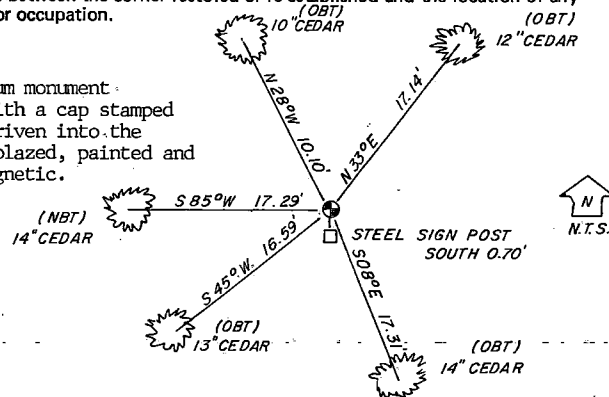
In the plan view drawing below, provide reference ties to at least 4 witness monuments, or, if the location is within a municipality, to at least 2 witness monuments. (Witness monuments shall be made of concrete, natural stone, iron or other equally durable material, except wood other than bearing trees.) Also, show any material discrepancies between the corner restored or re-established and the location of any other previous corner location or occupation.

The corner consists of a 2½"x 36" aluminum monument set 3" protruding from the swamp floor with a cap stamped for the corner. Distances are to nails driven into the tree centers which were all scribed and blazed, painted and signed to USFS standard. Bearings are magnetic.

REGISTER'S OFFICE
Forest County, Wis.

Received for record this 300 day
of JANUARY A.D. 19 52 at
9:30 o'clock P.M. and recorded
in Vol 100 RECORDS
page E-25

Paul H. Heisterman
Register of Deeds



44101501 0000

CERTIFIED LAND CORNER RESTORATION

Index No. **E-25**

State of Wisconsin }
County of Forest } ss.

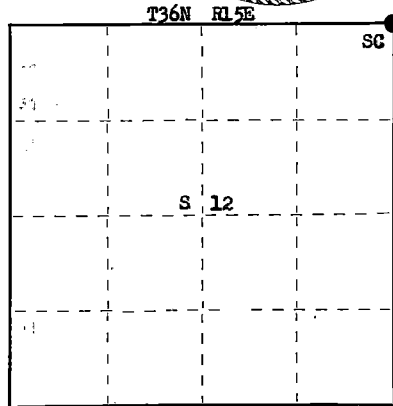

I, Philip T. Hansen, do hereby certify that on the 13th day of December, 1976, I found evidence of the Section corner of Sec. 1, 6, 7, 12 Township 36, North, Range 15 & 16 East, Fourth Principal Meridian, as described hereon; and that from this evidence I established a new monument and accessories as described hereon to perpetuate the original location of this corner.

Resident witnesses:

Glen Barker

Jim Claflin

Herb Wagoner



○ = Corner monument restored.

History of original corner establishment:

Original corner established by A. Curtis, Deputy Surveyor, in 1858 from which Tamarack 18" bears S 38° W 19 links, Cedar 9" bears N 54° W 18 links, Tamarack 16" bears N 72° E 21 links and Cedar 12" bears S 72° E 50 links.

Description of corner evidence found:

Recovered an old squared cedar post, lying down, covered with moss. Found the old point still intact in the muck.

Found an old Forest Service location poster on a 14" cedar identifying the corner to be N 87° E 26 links to Section Corner. Bearings and distance checked to old point.

Poster dated 10/28/36 H.C.P.

Recovered OBT - Cedar 10" N 28° W 14.8 links, scribed SI BT. No records on this BT.
Cedar 14" S 10° E 25.7 links, scribed SI BT. No records on this BT.

Description of monument and accessories I established to perpetuate the original location of this corner.

Replaced point of old post with 2 1/2" Berntsen A-1 Federal Monument, aluminum with magnet in cap and base. Cap stamped:

Monument projects 12" above ground.

NBT - Cedar 10" S 44° W 24.2 links, scribed SC BT.

Cedar 12" N 84° W 21.7 links, scribed SC BT.

R	T36N	R
15	1 1/6	16
E	12 7/8	E
S498-1976		

Dated at Rhineland, Wis., this 5th day of January, 1977

Signature Philip T. Hansen Title Registered Land Surveyor Registration No. S-498
(County Surveyor, Registered Land Surveyor, or other duly authorized official)

Office of Register of Deeds, County of Forest, I hereby certify that the within instrument was filed in this office for record on the 21st day of January, 1977 at 4:00 o'clock P. M.

Eugene A. Sautz (Register of Deeds) DOCUMENT NUMBER **110883**

By _____ Deputy

FORM 985, H. C. MILLER CO., MILWAUKEE

43151010000

CERTIFIED LAND CORNER RESTORATION

State of Wisconsin

County of Forest } ss.

I Jean F. Resvick, do hereby certify that on the 24 day of September, 1979, I found evidence of the West Quarter corner of Section 8 Township 36 North, Range 15 East, Fourth Principal Meridian, as described hereon; and that from this evidence I established a new monument and accessories as described hereon to perpetuate the original location of this corner:

Description of original monument and accessories and subsequent restorations:

Surveyed in 1859 by James McBride
40 chains north between Sections 7 and 8, set post
Sugar 16, S87E, 21 lks.
Sugar 15, S40W, 25 lks.

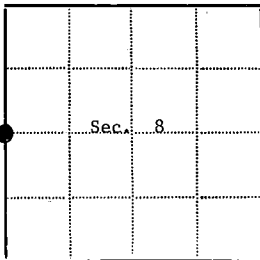

Description of corner evidence found:

Iron pipe, 1.45 feet long, 1.7 feet below surface of road.
Top of iron pipe near natural surface of ground with 1.7 feet of road fill.
Fence line runs east.
Pipe appears to have been in place when road was built as Highway 8.

Description of monument and accessories I established to perpetuate the location of this corner:

Replaced iron pipe with 2 inch inside diameter galvanized iron pipe,
3 feet long, filled with concrete, 0.4 feet below surface of road,
with brass cap stamped T36N, R15E, 1/4, S7, S8, 1979, S-802

No bearing trees available
Placed iron pipe found north of monument in hole.



● - Corner monument restored
□ -

Resident witnesses.....

Dated at Rhinelander Wisconsin, this 25 day of September, 1979.

Signature Jean F. Resvick Title Land Surveyor
(County Surveyor, Registered Land Surveyor, or other duly authorized official)

Surveyors Registration No. S-802 DOCUMENT 118068
NO.

Office of Register of Deeds County of Forest

I hereby certify that the within instrument was filed in this office for record on the 9th day of June, 1980, and was filed in Book No. _____ Page No. _____ of County Records.

Signature Sharon Mueller Title Deputy

Township 36 North, Range 15 East, Section 8, Index No. G-5, Page No. _____

43615072000

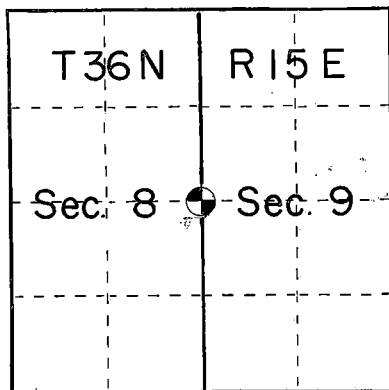
U. S. PUBLIC LAND SURVEY MONUMENT RECORD

INSTRUCTIONS:

This record shall show the location of the corner and shall include all of the following nine elements (a through i)..

- (a) Identify the corner by reference to the U.S. public land survey system.
O = Corner monument restored.

Quarter corner to Sections 8 and 9,
Township 36 North, Range 15 East,
Forest County, Wisconsin.



- (b) Describe any record evidence, monument evidence, occupational evidence, testimonial evidence or any other material evidence you considered, and whether the monument was found or placed.

In 1859 James McBride set a wood post at 40.00 chains with:
Birch 8" S28W 12 links
Birch 12" N43E 12 links

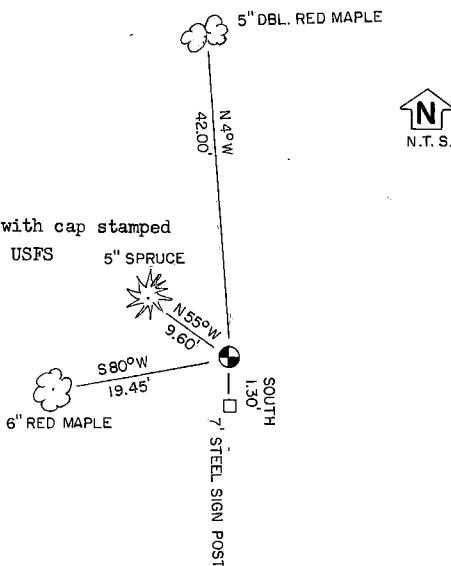
In 1911 J Melendy found the Birch still living S43E 12 links and the other Birch was a stump bottom. He set a new 5" cedar post at the corner location with:
Hemlock 14" N79E 39 7/8 links and a Spruce 14" N55 1/2W 24 3/4 links.

Found post hole of Melendy's stake and the rotted stumps of his Spruce and Hemlock trees at ground level. Monumented the post hole after bearing tree verification.

- (c) In the plan view drawing below, provide reference ties to at least 4 witness monuments, or, if the location is within a municipality, to at least 2 witness monuments. (Witness monuments shall be made of concrete, natural stone, iron or other equally durable material.)
Describe witness monuments.

- (d) Show a plan view drawing depicting the relevant monuments and reference ties which is sufficient in detail to enable accurate relocation of the corner monument if the corner monument is disturbed. Indicate north.

Set a 2"x 30" Aluminum monument with cap stamped for corner and accessories set to USFS standards.



REGISTER'S OFFICE
Forest County, Wis.

Received for record this 14 day
of August, A.D., 1985 at
3:00 o'clock P.M. and recorded
in Vol. CORNER RESTORATIONS
page 89
Paul Aschewanner
Register of Deeds

INDEX NO.
G-9

43616082000

- (e) Describe any material discrepancy between the location of the corner as restored or reestablished and the location of that corner as previously restored or reestablished by distance and direction. Show the discrepancy on the plan view drawing under (d), above. Show the distances between the corner as previously restored or reestablished and (1) the corner as restored or reestablished, and (2) to at least 2 of the witness monuments shown on the drawing in (d), above.


No discrepancy

- (f) Was the corner restored through acceptance of (1) an obliterated evidence location, or, (2) a found perpetuated location?

Found perpetuated location

- (g&h) Was the corner reestablished through lost corner proportionate methods? If so, show the method, including the directions and distances to other public land survey corners used as evidence or used for proportioning in determining the corner location?

No.



- (i) I, Kim H. Pritzlaff
(type or print name) certify that the corner location shown on this record was determined by me or under my direction and control and that this U.S. Public Land Survey Monument Record is correct and complete to the best of my knowledge and belief.

Signature

Date

5-8-85

CERTIFIED LAND CORNER RESTORATION

State of Wisconsin

County of Forest

ss.

I Milo E. Stefan, do hereby certify that on the 24th day of June, 1981, I found evidence of the West 1/4 corner of Section 10, Township 36 North, Range 15 East, Fourth Principal Meridian, as described hereon; and that from this evidence I established a new monument and accessories as described hereon to perpetuate the original location of this corner:

Description of original monument and accessories and subsequent restorations:

Surveyed in 1859 by James McBride
40.00 Set 1/4 section wood post
Hemlock, 16", N55W, 32 lks., 21.12 feet
Sugar, 14", S56E, 12 lks., 7.92 feet
1.45 chains south, 10 links creek runs east

Description of corner evidence found:

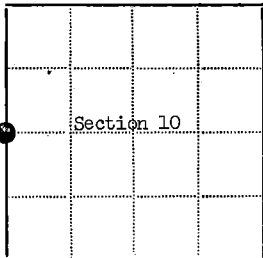
- Pulled distance from section corner south. At 39.15 chains we found:
1. 4" x 4" x 12" Cedar post (fallen) with location poster attached.
 2. 1 1/4" x 36" iron pipe alongside post point.
 3. Hemlock stump remains, N55W, 21.0 feet.
 4. Creek call south fits well.
 5. Plantation posts north 20 feet - 25 feet.
 6. No trace of SE BT.
 7. Blazed line south.

Description of monument and accessories I established to perpetuate the location of this corner:

Replaced the wood post with a 2" x 30" aluminum pipe with cap stamped as follows:
T36N, R15E, S9, 1/4, S10, 1981, RLS-1558
From which the following bear:
R. Pine, 12", N39E, 24.08 feet -
W. Spruce, 10", S60W, 11.73 feet
R. Pine, 12", N37W, 27.74 feet
Set steel sign post, South, 1.40 feet

DOCUMENT NO.

124202



● - Corner monument restored

□ -

Resident witnesses.....

Dated at Rhinelanders, Wisconsin, this day of 19.82

Signature Milo E. Stefan Title Land Surveyor
(County Surveyor, Registered Land Surveyor, or other duly authorized official)

Surveyors Registration No. RLS-1558

Office of Register of Deeds County of Forest

I hereby certify that the within instrument was filed in this office for record on the 13th day of September, 1983, and was filed in Book No. Page No. of County Records.

Signature Eugene Stetson Title Register of Deeds

Township 36 North, Range 15 East, Section 10, Index No. G-13, Page No. 15

43615092000

U.S. PUBLIC LAND SURVEY MONUMENT RECORD

Index No. G-17

State of Wisconsin }
 County of Forest } ss.

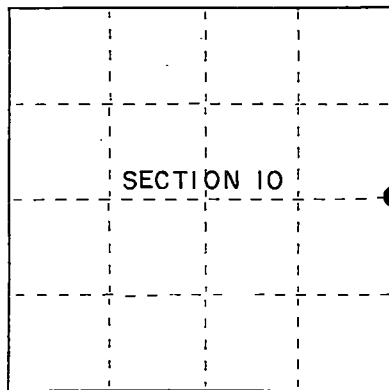
I, Gary L. Pisoni, do hereby
 certify that on the 13th day
 of May, 1994, I found
 evidence of the East quarter
 corner of Section 10
Township 36, North, Range
15 East, Fourth Principal Meridian,
 as described hereon; and that from this evidence
 I established a new monument and accessories
 as described hereon to perpetuate the original
 location of this corner.

Resident witnesses:

.....

.....

.....



● = Corner monument restored.

History of original corner establishment:

Original Government Survey in 1859 by James McBride, deputy surveyor. North between
 Sections 10 and 11 at 40.00 chains, set Quarter Section post from which the following bear:
 Tamarack 10" S 46°E 82 lks; Tamarack 10" S 05°W 217 lks

In 1968, Resvick and Bill Cochran RLS U.S.F.S. found a 2" iron pipe along side a 4" scribed
 squared cedar post which was very old. On 7/23/81, Milo Stefan RLS recovered the post and
 pipe as described above and replaced pipe with a 2"x60" aluminum capped pipe monument from
 which the following bear:

Black Ash 6"	N 52°E	40.88 feet
Silver Maple 16"	N 70°W	99.03 feet
Steel sign post 13"	South	1.3 feet
Cedar 13"	N 62°E	37.8 feet

Description of corner evidence found:

Found the monument and bearing trees as described above:

Cedar 15"	N 62°E	37.8 feet
Black Ash 8"	N 52°E	40.88 feet
Silver Maple 16"	N 70°W	99.08 feet
Steel sign post	South	1.3 feet

Description of monument and accessories I established to perpetuate the original location of this corner.

Blazed and scribed the following new bearing tree: (Measurement taken to a nail
 in side of tree)

Cedar 9"	S 74°E	62.05 feet
----------	--------	------------

Dated at Iron River, MI, Wis., this 13th day of May, 1995.

Signature Gary L. Pisoni Title Land Surveyor Registration No. S-1634

(County Surveyor, Registered Land Surveyor, or other duly authorized official)

Office of Register of Deeds, County of Forest, I hereby certify that the within
 instrument was filed in this office for record on the 20th day of March, 1997
 at 1:30 o'clock P M.

(Register of Deeds)

By Paul J. Lawrence Deputy


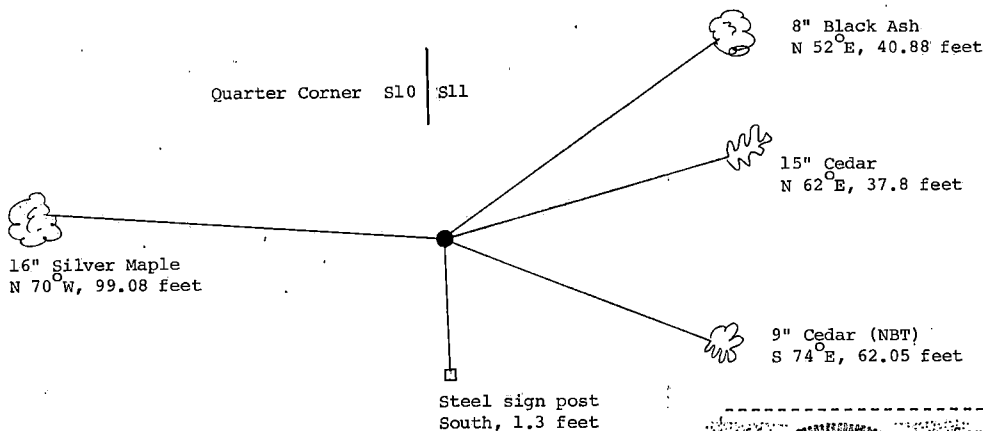
- (e) Describe any material discrepancy between the location of the corner as restored or reestablished and the location of that corner as previously restored or reestablished by distance and direction. Show the discrepancy on the plan view drawing under (d), above. Show the distances between the corner as previously restored or reestablished and (1) the corner as restored or reestablished, and (2) to at least 2 of the witness monuments shown on the drawing in (d), above.

None

- (f) Was the corner restored through acceptance of (1) an obliterated evidence location, or, (2) a found perpetuated location?

Restored through acceptance of a found perpetuated location.

- (g&h) Was the corner reestablished through lost corner proportionate methods? If so, show the method, including the directions and distances to other public land survey corners used as evidence or used for proportioning in determining the corner location?



Gary L. Pisoni

- (i) I, Gary L. Pisoni (type or print name) certify that the corner location shown on this record was determined by me or under my direction and control and that this U.S. Public Land Survey Monument Record is correct and complete to the best of my knowledge and belief.

Signature

Date

5-24-96

CERTIFIED LAND CORNER RESTORATION

State of Wisconsin

County of Forest

ss.

I, Milo E. Stefan, do hereby certify that on the 23rd day of July, 1981, I found evidence of the West 1/4 corner of Section 11 Township 36 North Range 15 East, Fourth Principal Meridian, as described hereon; and that from this evidence I established a new monument and accessories as described hereon to perpetuate the original location of this corner:

Description of original monument and accessories and subsequent restorations:

Surveyed in 1859 by James McBride
40.00 chains north between Section 10
and Section 11, set wood post
Tamarac, 10", S46E, 82 lks., 54.12 feet
Tamarac, 10", S5W, 217 lks., 143.22 feet
231, 3.50 chains south leave Alder swamp
bears E & W
174.9, 2.65 north stream 20 lks. runs SW,
19.50 north leave swamp bears E & W

Surveyed in 1968 by Cochrane and Resvick
Found 2" iron pipe alongside of 4" squared
Cedar post, which is very old. Post is
scribed. 190 feet north from post to stream.
195 feet south to edge of swamp from post.

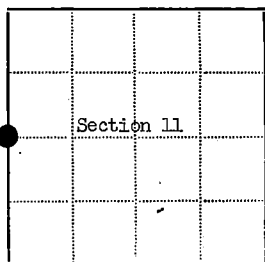
Description of corner evidence found:

Found post and pipe.
N62E, 13" Cedar blazed, scribed and location poster attached 37.8 feet, 60-80 years ago.
Down and badly decayed Tamarack. Tree 10" - 14" D.B.H., S5W, 143 feet. 6" Cedar now
growing out of stump. Swamp and creek calls are reasonable. I accept this position as
the original corner and monument same.

Description of monument and accessories I established to perpetuate the location of this corner:

Placed a 2" x 60" aluminum pipe alongside of post and iron pipe stamped as follows:
T36N, R15E, S10, 1/4, S11, 1981, RLS-1558
From which the following bear:
B. Ash, 6", N52E, 40.88 feet
Silver Maple, 16", N70W, 99.03 feet
Set steel sign post, south, 1.3 feet
Creek 15 feet west of Silver Maple, runs NNE & WSW
Corner lies in Tag Alder swamp

DOCUMENT NO.
124203



● - Corner monument restored

□ -

Resident witnesses.....

Dated at Rhineland Wisconsin, this..... day of
19 82

Milo E. Stefan
Signature Milo E. Stefan Title Land Surveyor
(County Surveyor, Registered Land Surveyor, or other duly authorized official)

Surveyors Registration No. RLS-1558

Office of Register of Deeds County of Forest

I hereby certify that the within instrument was filed in this office for record
on the 13th day of September 19 83 and was filed in Book
No. Page No. of County Records.

Signature Eugene J. Staszny Title Register of Deeds

Township 36 North Range 15 East Section 11 Index No. G-17 Page No. 31

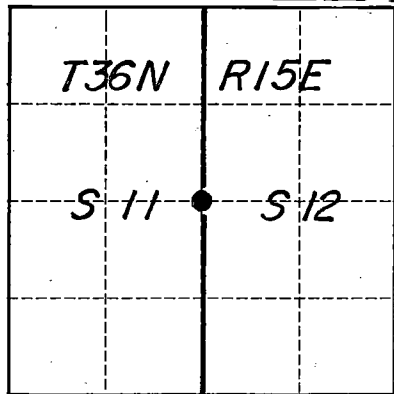
421015102.000

9
17

U. S. PUBLIC LAND SURVEY MONUMENT RECORD

INDEX NO. G-21

Quarter _____ Corner to Section 11 12 T 36N, R 15E
(Section/Quarter)



Show distances and bearings if set by proportional measurement.

○ = Corner monument restored.



I, Kim H Pritzlaff, RLS 1259

(Type or print name) certify that the corner location shown on this record was determined by me or under my direction and control and that this U.S. Public Land Survey Monument Record is correct and complete to the best of my knowledge and belief.

Kim H Pritzlaff
Signature

11/30/91

Date

History of original corner establishment, record evidence, monument evidence, occupational evidence, testimonial evidence or any other material evidence, and what you found and how the monument was set.

In 1859 James McBride set a wood post at this corner location and scribed the following trees : Aspen 6" S 28°E 15 links and an Aspen 8" N 49°W 26 links

In 1915 J. Melendy resurveyed Section 11 and found the original BTs and marked the following new BTs:

Pine 18"	N 41°E	57 1/8 links
Pine 14"	N 86 1/2°E	33 1/2 links
W. Birch 12"	N 81 1/2°W	12 1/2 links
Maple 10"	S 45 3/4°W	21 1/2 links

In 1976 Philip Hansen recovered an old wood post and an old BT on a Birch 14" N 80°W for 12.5 links. He set an aluminum Forest County Monument up 12" in place of the post.

I recovered Hansen's monument and his BTs all in good condition, but the monument was unstable. I set it further in the ground for stability and set a steel sign post near the corner painting and signing his BTs. Melendy's distances north and south fit the distances which I returned remarkably well.

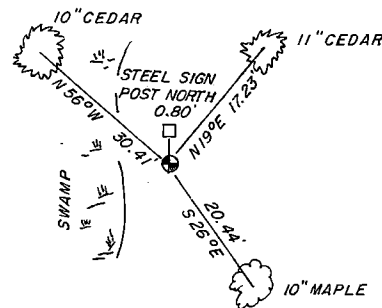
In the plan view drawing below, provide reference ties to at least 4 witness monuments, or, if the location is within a municipality, to at least 2 witness monuments. (Witness monuments shall be made of concrete, natural stone, iron or other equally durable material, except wood other than bearing trees.) Also, show any material discrepancies between the corner restored or re-established and the location of any other previous corner location or occupation.

The corner consists of an aluminum Forest County monument. Distances are to nails driven into the tree centers which trees are scribed and blazed to USFS standard. Bearings are magnetic.

REGISTER'S OFFICE
Forest County, Wis.

Received for record this 300 day
of JANUARY A.D. 19 92 at
2:30 o'clock A.M. and recorded
in Vol. 6-21 REGISTRATIONS
page 6-21

Paul Hochstetler
Register of Deeds



DOCUMENT NUMBER

143543

4315112000

CERTIFIED LAND CORNER RESTORATION

Index No. **G-21**

State of Wisconsin }
County of **Forest** } ss.


I, **Philip T. Hansen**, do hereby
certify that on the **13th** day
of **December**, 19**76**, I found
evidence of the **Quarter**
corner of **Section 11 & 12**
Township **36**, North, Range
15 East, Fourth Principal Meridian,
as described hereon; and that from this evidence
I established a new monument and accessories
as described hereon to perpetuate the original
location of this corner.

Resident witnesses:

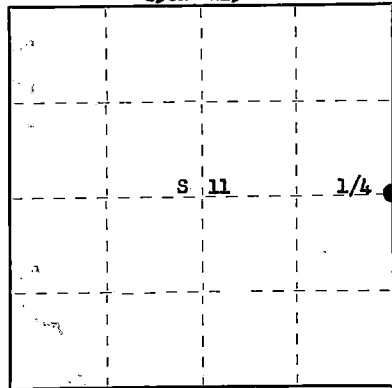
Glen Barker

Jim Claflin

Herb Wagoner



T36N R15E



○ = Corner monument restored.

History of original corner establishment:

Original Corner established by James McBride, Deputy Surveyor, in 1859, from which Aspen 6" bears S 28° E 15 links and Aspen 8" bears N 49° W 26 links. Ray Leigh, Consolidated forester, reports he found an old cedar post still standing during cruising observation in 1948.

Description of corner evidence found:

Recovered a piece of old squared cedar post, 1 ft. long lying under snow and leaves. Recovered the old post hole with evidence of old point. Recovered old BT - Birch 14" N 80° W 12.5 links, stub 30" high. This had been chopped into years ago to expose scribing S - BT. Origin unknown.

Description of monument and accessories I established to perpetuate the original location of this corner.

Replaced point of old post with 2 1/2" A-1 Berntsen Federal Monument, aluminum with magnet installed in cap and base. Cap stamped:

Monument projects 12" above ground.

NBTs - Cedar 8" N 22° E 25.9 lks., scribed 1/4 BT.

Cedar 8" N 58° W 45.7 lks., scribed 1/4 BT.

Sugar 9" S 25° E 30.7 lks., scribed 1/4 BT.

T36N R15E
1/4 11 12
S498-1976

Dated at **Rhineland**, Wis., this **5th** day of **January**, 19**76**.

Signature *Philip T. Hansen* Title **Registered Land Surveyor** Registration No. **S-498**
(County Surveyor, Registered Land Surveyor, or other duly authorized official)

Office of Register of Deeds, County of **Forest**, I hereby certify that the within instrument was filed in this office for record on the **21st** day of **January**, 19**77** at **4:00** o'clock **P.** M.

Eugene Statynoff
(Register of Deeds)

DOCUMENT NUMBER

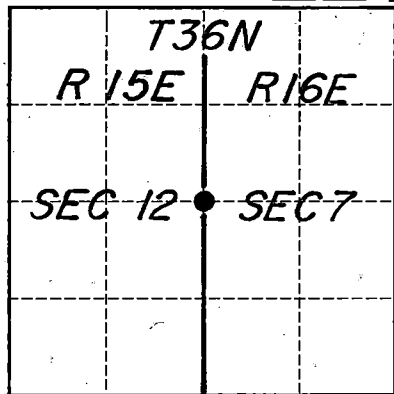
110884

By _____ Deputy

U. S. PUBLIC LAND SURVEY MONUMENT RECORD


INDEX NO. G-25

Quarter Corner to Section 12 T 36N, R 15E
(Section/Quarter) 7 " 16



Show distances and bearings if set by proportional measurement.

○ = Corner monument restored.



I, Kim H Pritzlaff, Contractor with USFS
(Type or print name) certify that the corner location shown on this record was determined by me or under my direction and control and that this U.S. Public Land Survey Monument Record is correct and complete to the best of my knowledge and belief.

Kim H Pritzlaff
Signature

11/30/91

Date

History of original corner establishment, record evidence, monument evidence, occupational evidence, testimonial evidence or any other material evidence, and what you found and how the monument was set.

In 1857 Artemus Curtis set a wood post at this corner location 4.5 chains north of the swamp and scribed the following trees:

Aspen	12"	S 65°W	25 links
Aspen	12"	N 46°E	30 links

Near this corner location 297 feet north of the swamp, four blazed trees were located in a radius of 13 feet and less. An old metal location tag was found at the foot of a 24" Yellow Birch. Talking with Consolidated Paper Co. Surveyor, Glen Barker and area land owner, surveyor, and logger Mike Tess found out that a wood post was seen at this corner up till 1959 but from then on lost. No ties were found to the blazed trees. I scraped the soil facing the blazes particularly facing a 9" Yellow Birch with a "beaver" blaze of the same type as found at the South quarter corner of Section 12, and found an old post hole running vertical down 18" into the subsoil. The post hole fit the swamp call to the south and the blazed trees. I monumented same. No evidence of the Aspen BTs was found in this heavily logged area.

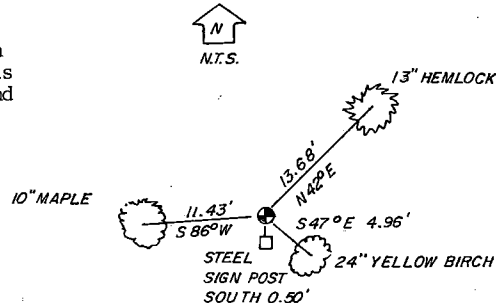
In the plan view drawing below, provide reference ties to at least 4 witness monuments, or, if the location is within a municipality, to at least 2 witness monuments. (Witness monuments shall be made of concrete, natural stone, iron or other equally durable material, except wood other than bearing trees.) Also, show any material discrepancies between the corner restored or re-established and the location of any other previous corner location or occupation.

The corner consists of a 2½" x 36" aluminum post with the cap stamped for the corner. Distances are to nails driven into the tree centers which were all blazed and scribed "BT". Bearings are magnetic.

REGISTER'S OFFICE
Forest County, Wis.

Received for record this 360 day
of JANUARY, A.D. 19 92 at
9:30 o'clock A.M. and recorded
in Vol. Corner Restorations
page 6-257

Paul Hochstetler
Register of Deeds

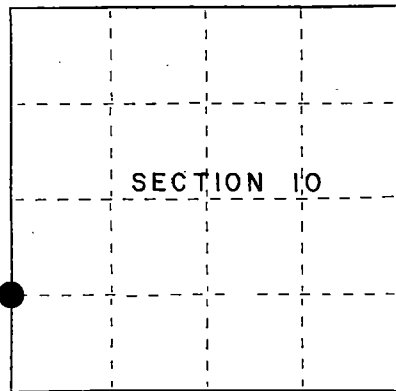


State of Wisconsin }
County of Forest } ss.

I Gary L. Pisoni, do hereby
certify that on the 19th day
of October, 1994, I found
evidence of the South One-Sixteenth
corner of Sections 9 and 10
Township 36, North, Range
15 East, Fourth Principal Meridian,
as described hereon; and that from this evidence
I established a new monument and accessories
as described hereon to perpetuate the original
location of this corner.

Resident witnesses:

.....
.....
.....



= Corner monument restored.

History of original corner establishment:

Corner was originally established by J. Melendy in 1911. He set a wood post marking the S 1/16 corner position. In 1985, Kim H. Pritzlaff found and 1 1/4" dia. iron pipe located in a rock cairn, said pipe was driven in an old post point. Kim Pritzlaff RLS accepted the iron pipe as the 1/16th corner and replaced it with a 2" dia. aluminum pipe monument.

Description of corner evidence found:

Found a 2" dia. aluminum pipe monument set by Kim H. Pritzlaff RLS and found monument to be 4' out of position.

I re-established the S 1/16 corner position on line and at midpoint between the Southwest Section corner of Section 10 and the West Quarter corner of Section 10.

Description of monument and accessories I established to perpetuate the original location of this corner.

At the corner position, set a 1" dia. aluminum pipe monument, 3 feet long, 3 inches above the ground surface, with a 2" aluminum capped stamped: T36N, R15E, S 1/16, S-9, S-10, 1994, S-1634; from which the following new blazed and scribed bearing trees bear: (all measurements taken to a nail in side of tree)

Sugar Maple	5"	N 27°W	15.35 feet
Red Maple	6"	N 83°E	43.64 feet
Sugar Maple	6"	S 52°E	23.60 feet
Steel sign post		N 61°E	2.40 feet
Erroneous alum mon.		N 76°55'35"E	4.07 feet
Steel sign post		S 45°W	0.88 feet

Dated at Iron River, MI, ~~xxx~~, this 16th day of December, 1996

Signature Gary L. Pisoni Title Land Surveyor Registration No. S-1634
(County Surveyor, Registered Land Surveyor, or other duly authorized official)

Office of Register of Deeds, County of Forest. I hereby certify that the within
instrument was filed in this office for record on the 20th day of March, 1997
at 1:30 o'clock P. M.

(Register of Deeds)

By Gladys T. Lawrence Deputy

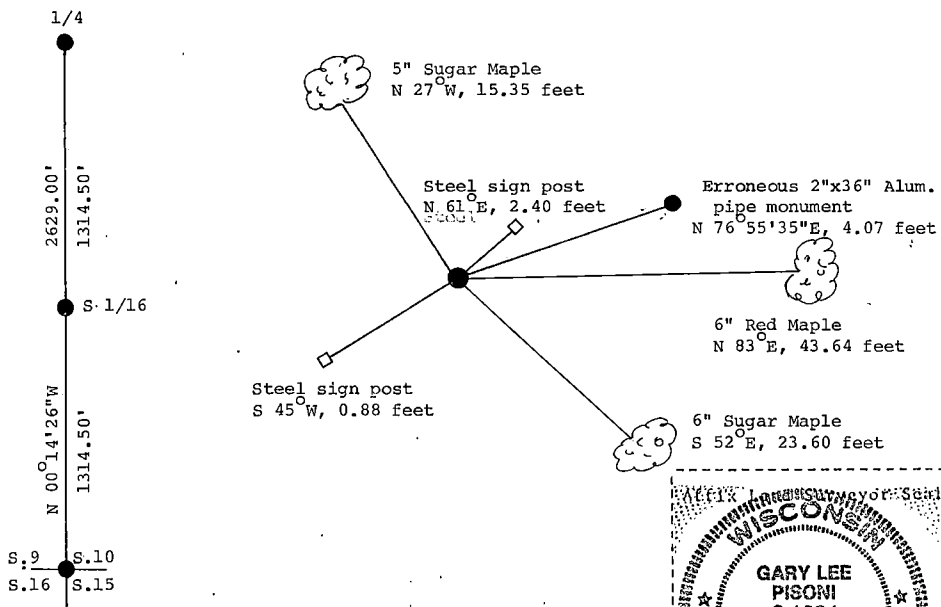
- (e) Describe any material discrepancy between the location of the corner as restored or reestablished and the location of that corner as previously restored or reestablished by distance and direction. Show the discrepancy on the plan view drawing under (d), above. Show the distances between the corner as previously restored or reestablished and (1) the corner as restored or reestablished, and (2) to at least 2 of the witness monuments shown on the drawing in (d), above.

Found corner to be in error as described on front page.

- (f) Was the corner restored through acceptance of (1) an obliterated evidence location, or, (2) a found perpetuated location?

Re-established on line and at midpoint between Section corner and Quarter corner.

- (g&h) Was the corner reestablished through lost corner proportionate methods? If so, show the method, including the directions and distances to other public land survey corners used as evidence or used for proportioning in determining the corner location?



- (i) 1. Gary L. Pisoni
(Type or print name) certify that the corner location shown on this record was determined by me or under my direction and control and that this U.S. Public Land Survey Monument Record is correct and complete to the best of my knowledge and belief.

Signature

Date

12-16-96

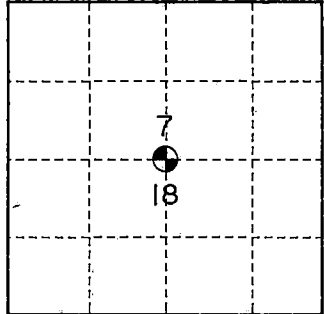
U. S. PUBLIC LAND SURVEY MONUMENT RECORD

INSTRUCTIONS:

This record shall show the location of the corner and shall include all of the following nine elements (a through i).

- (a) Identify the corner by reference to the U.S. public land survey system.
O = Corner monument restored.

Quarter corner common to Sections 7 & 18,
T36N, R15E, 4th P.M., Forest County, WI



- (b) Describe any record evidence, monument evidence, occupational evidence, testimonial evidence or any other material evidence you considered, and whether the monument was found or placed.

Original survey by James McBride, Deputy Surveyor, in 1859.

Original Bearing Trees:

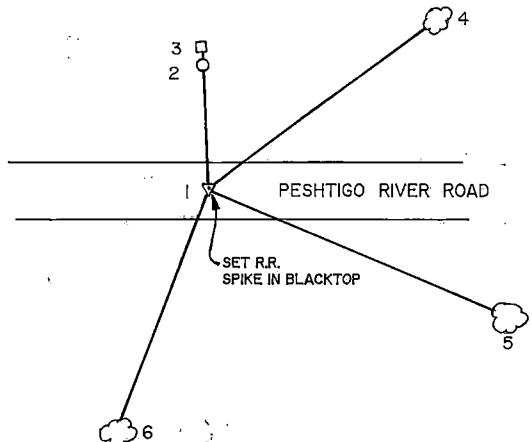
Tamarack 8" - N16°E - 23 links
Tamarack 10" - S52°W - 30 links

1993- I found no evidence to recover the corner. The corner position falls in the center-line of a paved county road. I set railroad spike with a punch mark using single proportionate measurements to replace lost corner. I made the following new accessories as noted below.

- (c) In the plan view drawing below, provide reference ties to at least 4 witness monuments, or, if the location is within a municipality, to at least 2 witness monuments. (witness monuments shall be made of concrete, natural stone, iron or other equally durable material.)

- (d) Show a plan view drawing depicting the relevant monuments and reference ties which is sufficient in detail to enable accurate relocation of the corner monument if the corner monument is disturbed. Indicate north.

1. Set railroad spike in center-line Peshtigo River Road
2. Set 2 1/2" x 36" aluminum pipe monument at witness corner N03°W - 33.00 feet
3. Steel sign post - N03°W - 34.06 feet
4. Spruce 7" - N52°E - 57.48 feet
5. Spruce 12" - S68°E - 75.26 feet
6. Sugar 5" - S22°W - 41.97 feet



(e) Describe any material discrepancy between the location of the corner as restored or reestablished and the location of that corner as previously restored or reestablished by distance and direction. Show the discrepancy on the plan view drawing under (d), above. Show the distances between the corner as previously restored or reestablished and (1) the corner as restored or reestablished, and (2) to at least 2 of the witness monuments shown on the drawing in (d), above.



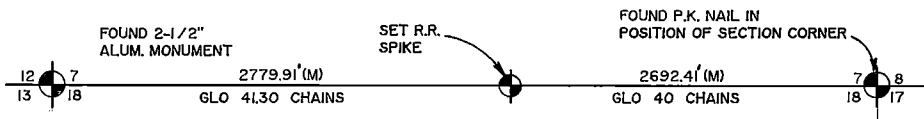
None

(f) Was the corner restored through acceptance of (1) an obliterated evidence location, or, (2) a found perpetuated location?

No

(g & h) Was the corner reestablished through lost corner proportionate methods? If so, show the method, including the directions and distances to other public land survey corners used as evidence or used for proportioning in determining the corner location?

Single proportionate method



(1) I, John R. Garske, S-1685
(type or print name) certify that the corner location shown on this record was determined by me or under my direction and control and that this U.S. Public Land Survey Monument Record is correct and complete to the best of my knowledge and belief.

John R. Garske 12/13/93
Signature Date

CERTIFICATE READY FOR FILING:

Sue Vas
District Ranger

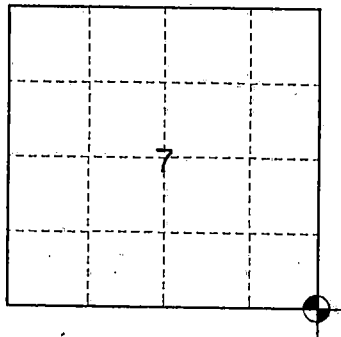
U. S. PUBLIC LAND SURVEY MONUMENT RECORD

INSTRUCTIONS:

This record shall show the location of the corner and shall include all of the following nine elements (a through i).

- (a) Identify the corner by reference to the U.S. public land survey system.
 O = Corner monument restored.

Section corner common to Sections 7, 8,
 17 & 18, T36N, R15E



- (b) Describe any record evidence, monument evidence, occupational evidence, testimonial evidence or any other material evidence you considered, and whether the monument was found or placed.

In 1859, James McBride set a wooden post from which he established the following BT's:

Hemlock 8" - N43°E - 17 links
 Fir 16" - S62°E - 19 links
 Elm 14" - S5°W - 23 links
 Hemlock 16" - N34°W - 58 links

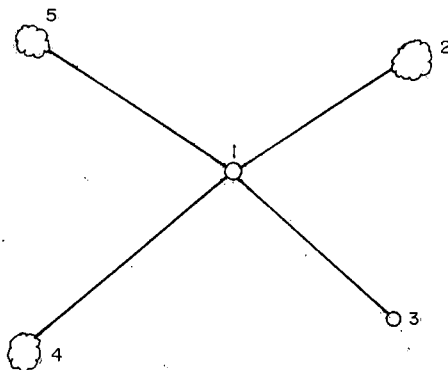
In 1979, Jean Resvick, RLS #802, found an iron pipe, 1.7 feet below the road surface and replaced it with a 2" I.D. galvanized iron pipe, 3 feet long with a stamped brass cap. He established new bearing trees and recorded the corner in Forest County - Document No. 118069.

In 1993, John Garske found a P.K. nail in the paved surface at the road surface above the pipe, set by Resvick, with additional accessories needed.

- (c) In the plan view drawing below, provide reference ties to at least 4 witness monuments, or, if the location is within a municipality, to at least 2 witness monuments. (witness monuments shall be made of concrete, natural stone, iron or other equally durable material.)

- (d) Show a plan view drawing depicting the relevant monuments and reference ties which is sufficient in detail to enable accurate relocation of the corner monument if the corner monument is disturbed. Indicate north.

- 1- P.K. nail found at corner position.
- 2- Basswood 40", N59°E - 35.60 feet, (13' tall-dead). (existing)
- 3- 1" I.D. galvanized pipe, 30" long, S40°E - 35.50 feet. (new)
- 4- Sugar 19" - S43°W - 58.15 feet. (existing)
- 5- Red pine 6" - N48°W - 65.15 feet. (existing)



- (e) Describe any material discrepancy between the location of the corner as restored or reestablished and the location of that corner as previously restored or reestablished by distance and direction. Show the discrepancy on the plan view drawing under (d), above. Show the distances between the corner as previously restored or reestablished and (1) the corner as restored or reestablished, and (2) to at least 2 of the witness monuments shown on the drawing in (d), above.



None

- (f) Was the corner restored through acceptance of (1) an obliterated evidence location, or, (2) a found perpetuated location?

2) A found perpetuated location

- (g & h) Was the corner reestablished through lost corner proportionate methods? If so, show the method, including the directions and distances to other public land survey corners used as evidence or used for proportioning in determining the corner location?

No



- (1) I, John R. Garske, S-1685

(type or print name) certify that the corner location shown on this record was determined by me or under my direction and control and that this U.S. Public Land Survey Monument Record is correct and complete to the best of my knowledge and belief.

Signature

Date

CERTIFICATE READY FOR FILING:

District Ranger

CERTIFIED LAND CORNER RESTORATION

State of Wisconsin

County of Forest

ss.

I Jean F. Resvick, do hereby certify that on the 24 day of September, 1979, I found evidence of the Southwest Section corner of Section 8 Township 36 North Range 15 East, Fourth Principal Meridian, as described hereon; and that from this evidence I established a new monument and accessories as described hereon to perpetuate the original location of this corner:

Description of original monument and accessories and subsequent restorations:

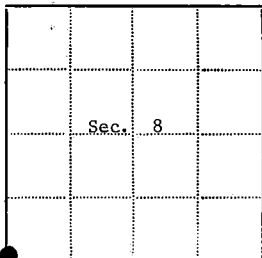

Surveyed in 1859 by James McBride
80.0 chains north between sections 17 and 18, set post
Hemlock 8, N43E, 17 lks.
Fir 16, S62E, 19 lks.
Elm 14, S5W, 23 lks.
Hemlock 16, N34W, 58 lks.

Description of corner evidence found:

Iron pipe, 1.7 feet below surface of road, on north side of east-west road and centerline of north-south road. North-south road is old Highway 8. Iron pipe is a section of well point 3.4 feet long, the top of which was near the natural ground surface.

Description of monument and accessories I established to perpetuate the location of this corner:

Replace iron pipe with 2 inch inside diameter galvanized iron pipe, 3 feet long, filled with concrete, 0.6 feet below surface of road, with brass cap stamped: T36N, R15E, S7, S8, S18, S17, 1979, S-802
Blazed and scribed the following new bearing trees:
Basswood 39, N60E, 36.06 feet
Maple 18, S45W, 58.00 feet
Red Pine 5, N48W, 64.93 feet



● - Corner monument restored

□ -

Resident witnesses.....

Dated at Rhineland Wisconsin, this 25 day of September 1979.

Signature Jean F. Resvick Title Land Surveyor
(County Surveyor, Registered Land Surveyor, or other duly authorized official)

Surveyors Registration No. S-802 DOCUMENT NO. **118069**

Office of Register of Deeds County of Forest

I hereby certify that the within instrument was filed in this office for record on the 9th day of June 1980, and was filed in Book No. Page No. of County Records.

Signature Sharon Mueller Title Deputy

Township 36 North, Range 15 East, Section 8, Index No. J-5, Page No.

43W15070000

7
5

U. S. PUBLIC LAND SURVEY MONUMENT RECORD

INSTRUCTIONS: This record shall show the location of the corner and shall include all of the following nine elements (a through i).

- (a) Identify the corner by reference to the U.S. public land survey system.

○ = Corner monument restored.

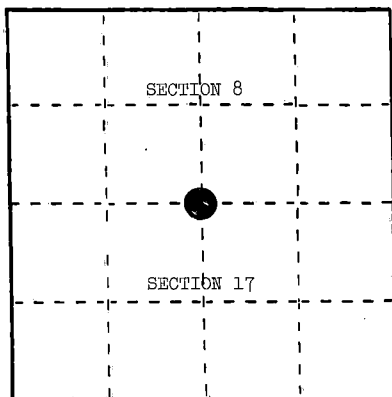
Quarter corner to Sections 8 and 17, T.36N., R.15E.

REGISTER'S OFFICE {
Forest County, Wis.

Received for record this 14th day
of March A.D. 1986 at
10:25 o'clock A.M. and recorded
in Vol. CORNER RESTORATIONS

page J-7

Paul Aschenbrenner
Register of Deeds



- (b) Describe any record evidence, monument evidence, occupational evidence, testimonial evidence or any other material evidence you considered, and whether the monument was found or placed.

In 1859, James McBride set wood post and made the following BTs: Sugar, 12", N.10°W., 5 links; Sugar, 14", S.24°W., 22 links.

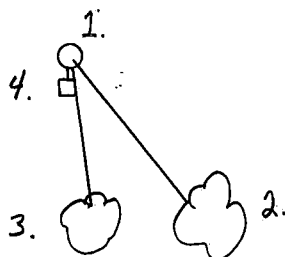
In 1911, J. A. Melindy found post by W. L. Harris and original northwest Maple stump. Made new BT: Maple, 14", S.33 3/4°W., 47 links.

In 1982, Milo Stefan found 1 1/2" well point in road between fence corners north and south. Melindy's evidence would fall in roadbed.

- (c) In the plan view drawing below, provide reference ties to at least 4 witness monuments, or, if the location is within a municipality, to at least 2 witness monuments. (Witness monuments shall be made of concrete, natural stone, iron or other equally durable material.)
Describe witness monuments.

- (d) Show a plan view drawing depicting the relevant monuments and reference ties which is sufficient in detail to enable accurate relocation of the corner monument if the corner monument is disturbed. Indicate north.

- 2" x 36" aluminum monument stamped to identify the corner location.
- Sugar, 9", S.34°E., 83.01 feet
- Sugar, 5", S.11°E., 66.40 feet
- Steel Sign Post, South, 33.00 feet



(e) Describe any material discrepancy between the location of the corner as restored or reestablished and the location of that corner as previously restored or reestablished by distance and direction. Show the discrepancy on the plan view drawing under (d), above. Show the distances between the corner as previously restored or reestablished and (1) the corner as restored or reestablished, and (2) to at least 2 of the witness monuments shown on the drawing in (d), above.

None.

(f) Was the corner restored through acceptance of (1) an obliterated evidence location, or, (2) a found perpetuated location?

(2) a found perpetuated location.

(g&h) Was the corner reestablished through lost corner proportionate methods? If so, show the method, including the directions and distances to other public land survey corners used as evidence or used for proportioning in determining the corner location?

No.

(1) I, Milo E. Stefan
(type or print name) certify that the corner location shown
on this record was determined by me or under my direction and
control and that this U.S. Public Land Survey Monument Record is
correct and complete to the best of my knowledge and belief.

Milo E. Stefan
Signature

2/19/86
Date



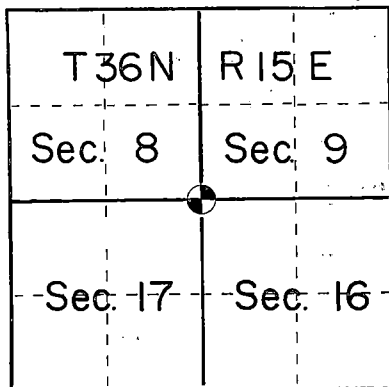
U. S. PUBLIC LAND SURVEY MONUMENT RECORD

INSTRUCTIONS:

This record shall show the location of the corner and shall include all of the following nine elements (a through i).

- (a) Identify the corner by reference to the U.S. public land survey system.
 O = Corner monument restored.

Section corner to Sections 8-9-17-16,
 Township 36 North, Range 15 East,
 Forest County, Wisconsin



- (b) Describe any record evidence, monument evidence, occupational evidence, testimonial evidence or any other material evidence you considered, and whether the monument was found or placed.

In 1859 James Mc Bride set a wood post at 80. chains from which the following were:

Birch 12" S34W 60 links

Birch 10" S36E 27 links

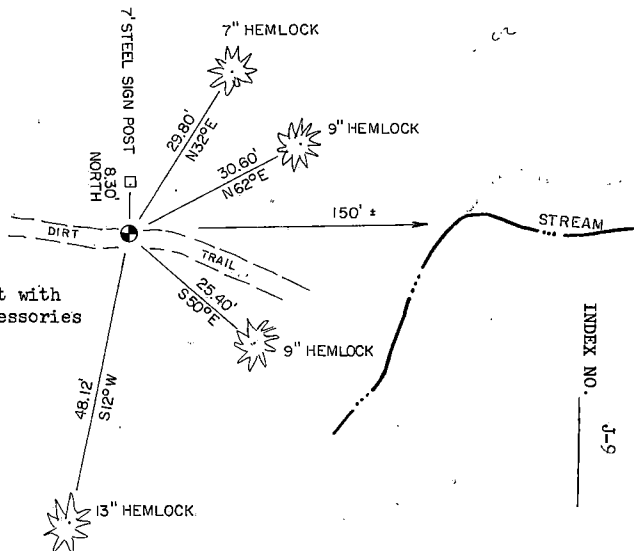
Fir 10" N15W 10 links

Fir 8" N30E 15 links

In 1911, J Melendy found the original corner location from the green bearing trees still standing. He set a new wood post with the following ties: 24" Pine stump S29 3/4E 33.00' and a 40" Pine stump S62 1/2W 39.20'. Located both of Melendy's Pine stumps still above ground. I reset this corner from these stumps also being witnessed by a metal tag nailed to a Cedar on north edge of dirt trail.

- (c) In the plan view drawing below, provide reference ties to at least 4 witness monuments, or, if the location is within a municipality, to at least 2 witness monuments. (Witness monuments shall be made of concrete, natural stone, iron or other equally durable material.)
 Describe witness monuments.

- (d) Show a plan view drawing depicting the relevant monuments and reference ties which is sufficient in detail to enable accurate relocation of the corner monument if the corner monument is disturbed. Indicate north.



Set a 2"x 30" Aluminum monument with cap stamped for corner and accessories set to USFS standards.

REGISTER'S OFFICE }
 Forest County, Wis.

Received for record this 7th day
 of August, A.D., 1985, at
 3:00 o'clock P.M. and recorded
 in Vol. CORNER RESTORATIONS
 Page 19

Paul Aschenbrenner
 Register of Deeds

43615080000

INDEX NO. J-9

- (e) Describe any material discrepancy between the location of the corner as restored or reestablished and the location of that corner as previously restored or reestablished by distance and direction. Show the discrepancy on the plan view drawing under (d), above. Show the distances between the corner as previously restored or reestablished and (1) the corner as restored or reestablished, and (2) to at least 2 of the witness monuments shown on the drawing in (d), above.

No discrepancy


- (f) Was the corner restored through acceptance of (1) an obliterated evidence location, or, (2) a found perpetuated location?

Found perpetuated location

- (g&h) Was the corner reestablished through lost corner proportionate methods? If so, show the method, including the directions and distances to other public land survey corners used as evidence or used for proportioning in determining the corner location?

No.

Affix Land Surveyor Seal



- (i) I, Kim H Pritzlaff
(type or print name) certify that the corner location shown
on this record was determined by me or under my direction and
control and that this U.S. Public Land Survey Monument Record is
correct and complete to the best of my knowledge and belief.

Signature

Date

Kim Pritzlaff
5-8-25

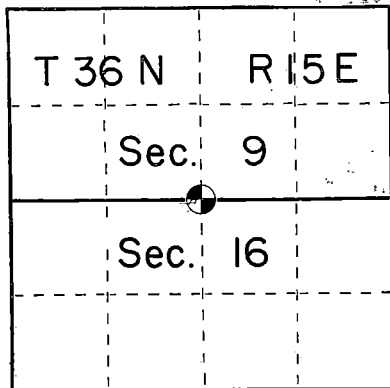
U. S. PUBLIC LAND SURVEY MONUMENT RECORD

INSTRUCTIONS:

This record shall show the location of the corner and shall include all of the following nine elements (a through i).

- (a) Identify the corner by reference to the U.S. public land survey system.
O = Corner monument restored.

Quarter corner between Sections 9 and 16,
Township 36 North, Range 15 East,
Forest County, Wisconsin.



- (b) Describe any record evidence, monument evidence, occupational evidence, testimonial evidence or any other material evidence you considered, and whether the monument was found or placed.

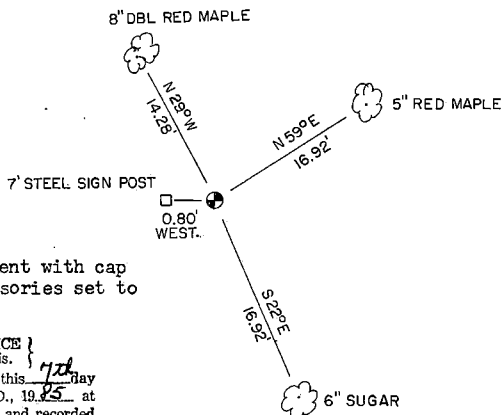
In 1859 James McBride set a wood post at 40.13 chains with:
Hemlock 6" N65W 4 links
Sugar 8" S42E 42 links

In 1911, J Melendy found both bearing trees still living and green. He set a new 4"x4" wood post with the following ties:
Maple 12" N28^{1/2}W 21 links
Hemlock 14" S43W 32 5/8 links.

Located a scribed 4" wood post laying down from which the two Hemlock stumps were located; 14" S43W 32 5/8 links and the original 6" N65W 4 links both at ground level.

- (c) In the plan view drawing below, provide reference ties to at least 4 witness monuments, or, if the location is within a municipality, to at least 2 witness monuments. (Witness monuments shall be made of concrete, natural stone, iron or other equally durable material.)
Describe witness monuments.

- (d) Show a plan view drawing depicting the relevant monuments and reference ties which is sufficient in detail to enable accurate relocation of the corner monument if the corner monument is disturbed. Indicate north.



Set a 2"x 30" Aluminum monument with cap stamped for corner and accessories set to USFS standards.

REGISTER'S OFFICE }
Forest County, Wis.

Received for record this 42d day
of August, A.D., 1985 at
3:00 o'clock P.M. and recorded
in Vol. 3-11 CORNER RESTORATIONS
page 3-11

Paul Aschmubrenner
Register of Deeds

INDEX NO. A-11

43615090020

- (e) Describe any material discrepancy between the location of the corner as restored or reestablished and the location of that corner as previously restored or reestablished by distance and direction. Show the discrepancy on the plan view drawing under (d), above. Show the distances between the corner as previously restored or reestablished and (1) the corner as restored or reestablished, and (2) to at least 2 of the witness monuments shown on the drawing in (d), above.

No discrepancy

- (f) Was the corner restored through acceptance of (1) an obliterated evidence location, or, (2) a found perpetuated location?

Found perpetuated location

- (g&h) Was the corner reestablished through lost corner proportionate methods? If so, show the method, including the directions and distances to other public land survey corners used as evidence or used for proportioning in determining the corner location?

No.

Affix Land Surveyor Seal



- (i) I, Kim H. Pritzlaff
(type or print name) certify that the corner location shown
on this record was determined by me or under my direction and
control and that this U.S. Public Land Survey Monument Record is
correct and complete to the best of my knowledge and belief.

Signature

Date

5-8-85

U. S. PUBLIC LAND SURVEY MONUMENT RECORD

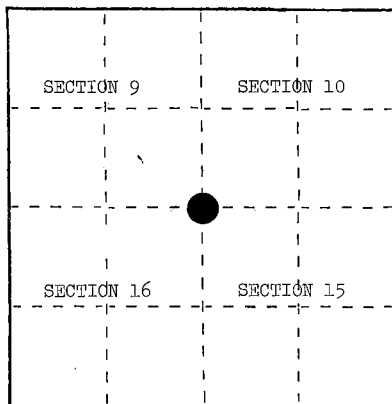
INSTRUCTIONS:

This record shall show the location of the corner and shall include all of the following nine elements (a through i).

- (a) Identify the corner by reference to the U.S. public land survey system.

O = Corner monument restored.

Section Corner to Sections 9, 10, 15, and 16,
T.36N., R.15E.



- (b) Describe any record evidence, monument evidence, occupational evidence, testimonial evidence or any other material evidence you considered, and whether the monument was found or placed.

Found point of original post supported by remains of all original bearing trees.

- (c) In the plan view drawing below, provide reference ties to at least 4 witness monuments, or, if the location is within a municipality, to at least 2 witness monuments. (Witness monuments shall be made of concrete, natural stone, iron or other equally durable material.)
Describe witness monuments.

- (d) Show a plan view drawing depicting the relevant monuments and reference ties which is sufficient in detail to enable accurate relocation of the corner monument if the corner monument is disturbed. Indicate north.

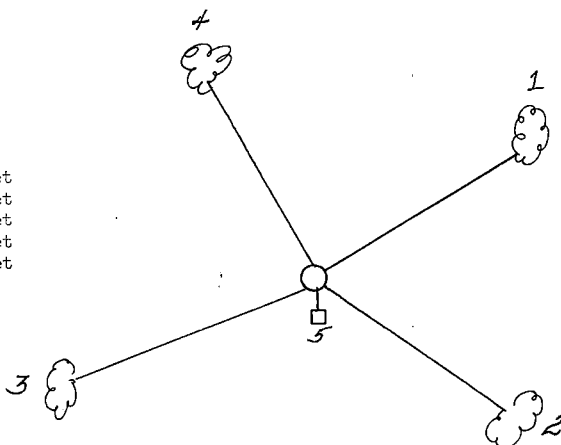
1. Tamarack, 5", N.63°E., 33.04 feet
2. Tamarack, 6", S.62°E., 34.24 feet
3. Tamarack, 6", S.71°W., 20.46 feet
4. Tamarack, 5", N.27°W., 18.98 feet
5. Steel Sign Post, South, 1.50 feet

Document Number **126171**

REGISTER'S OFFICE }
Forest County, Wis. }

Received for record this 31st day
of July, A.D., 1974, at
3:40 o'clock P.M. and recorded
in Vol. 13 of CORNER REGISTRATIONS
page 5-13

Register of Deeds
Register of Deeds



(e) Describe any material discrepancy between the location of the corner as restored or reestablished and the location of that corner as previously restored or reestablished by distance and direction. Show the discrepancy on the plan view drawing under (d), above. Show the distances between the corner as previously restored or reestablished and (1) the corner as restored or reestablished, and (2) to at least 2 of the witness monuments shown on the drawing in (d), above.

(f) Was the corner restored through acceptance of (1) an obliterated evidence location, or, (2) a found perpetuated location?

An obliterated evidence location.


(g&h) Was the corner reestablished through lost corner proportionate methods? If so, show the method, including the directions and distances to other public land survey corners used as evidence or used for proportioning in determining the corner location?

(i) I, Milo E. Stefan

(type or print name) certify that the corner location shown on this record was determined by me or under my direction and control and that this U.S. Public Land Survey Monument Record is correct and complete to the best of my knowledge and belief.

Milo E. Stefan
Signature

6/30/84
Date



CERTIFIED LAND CORNER RESTORATION

State of Wisconsin

County of Forest

ss.

I Jean F. Resvick do hereby certify that on the 14th day of September, 19 67, I found evidence of the Southwest Section corner of Section 7 Township 36 North, Range 15 East, Fourth Principal Meridian, as described hereon; and that from this evidence I established a new monument and accessories as described hereon to perpetuate the original location of this corner:

Description of original monument and accessories and subsequent restorations:

Surveyed by Artemas Curtis in 1857.
North between Sections 13 and 18, 80.00 chains
Set wood post.

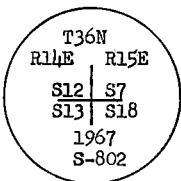
Tamarack 12, S35°W, 36 lks.
Tamarack 10, N65°W, 20 lks.
Tamarack 8, N38°E, 40 lks.
Tamarack 10, S29°E, 10 lks.

Description of corner evidence found:

4 x 4 squared and scribed cedar post.
Tamarack stump, bears S35°W, 23.8 ft. from post found.
Tamarack stump, bears N65°W, 13.2 ft. from post found.
Tamarack stump, bears N38°E, 26.4 ft. from post found.

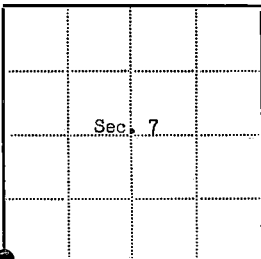
Description of monument and accessories I established to perpetuate the original location of this corner:

Replaced cedar post with a 2-inch inside diameter galvanized wrought iron pipe, 5 feet long, filled with concrete, with brass cap marked:



from which the following blazed and scribed new bearing trees bear:

Spruce, 6, N26°E, 68.07 feet or 103.14 lks.
Tamarack, 7, S24°E, 100.73 feet or 152.62 lks.



⊗ = Corner monument restored

□ =

Resident witnesses

Dated at Rhinelander Wisconsin, this 20th day of September 1968.

Signature Jean F. Resvick Title County Surveyor, Registered Land Surveyor, or other duly authorized official

Surveyors Registration No. S-802

Office of Register of Deeds County of Forest

I hereby certify that the within instrument was filed in this office for record on the 31st day of January 19 69, and was filed in Book No. I Page No. J-1 of County Records.

Signature Eugene Stagny Title Register of Deeds

Township 36 North, Range 15 East, Section 7, Index No. J-1, Page No.



DOC. NO. 95986

436 14120000

CERTIFIED LAND CORNER RESTORATION

State of Wisconsin }
County of Forest } ss.

I William B. Cochrane, do hereby certify that on the 21st day of May, 19 80, I found evidence of the North quarter corner of Section 15 Township 36 North, Range 15 East, Fourth Principal Meridian, as described hereon; and that from this evidence I established a new monument and accessories as described hereon to perpetuate the original location of this corner:

Description of original monument and accessories and subsequent restorations:

Surveyed in 1859 by James McBride.
West corrected between Sections 10 and 15, 40.00 chains set quarter section post.
Sugar, 12 inches, N35W, 28 links
Aspen, 8 inches, S26E, 32 links.

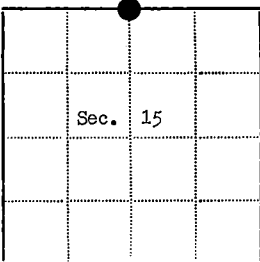
Description of corner evidence found:

2 inch iron pipe, 4 feet long. Old post lying next to the pipe.
N35W, 28 links hardwood stump hole.
No evidence of the aspen bearing tree
Connor Forest Industries knows this corner to have been in place for at least 30 years or longer.

Description of monument and accessories I established to perpetuate the location of this corner:

I replaced the iron pipe with a $2\frac{1}{2}$ inch diameter aluminum pipe, 3 feet long, with an aluminum cap stamped:
T36N, R15E, $\frac{1}{4}$, S10, S15, S-1107.

Blazed and scribed the following new bearing trees:
Maple, 8 inches, N12E, 21.57 feet
R. Pine, 8 inches, S22E, 14.93 feet.



● - Corner monument restored
□ -

Resident witnesses.....

Dated at Laona, Wisconsin, this 27th day of May, 19 80.

Signature William B. Cochrane Title Land Surveyor
(County Surveyor, Registered Land Surveyor, or other duly authorized official)

Surveyors Registration No. S-1107 DOCUMENT 118070

Office of Register of Deeds NO. NO. County of Forest

I hereby certify that the within instrument was filed in this office for record on the 9th day of June, 19 80 and was filed in Book No. _____ Page No. _____ of County Records.

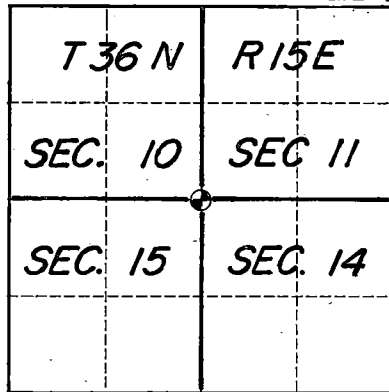
Signature Sharon Mueller Title Deputy

Township 36 North, Range 15 East, Section 15, Index No. J-15, Page No. _____

U. S. PUBLIC LAND SURVEY MONUMENT RECORD

INDEX NO. J-17

Section Corner to Section 10 11 T 36N, R 15E
(Section/Quarter) 14 15



Show distances and bearings if set by proportional measurement.

History of original corner establishment, record evidence, monument evidence, occupational evidence, testimonial evidence or any other material evidence, and what you found and how the monument was set.

In 1859 James McBride set a wood post at this corner location and scribed the following bearing trees:

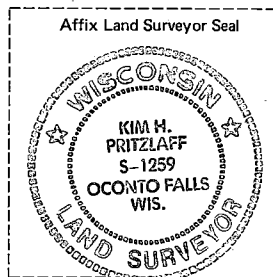
Sugar	8"	N 29°W	4 links
Sugar	12"	N 52°E	15 links
Sugar	12"	S 45°E	60 links
Sugar	12"	S 76°W	18 links

In 1980, Bill Cochran found a 3" iron pipe in a mound of stone and a decayed Sugar stump S 45°E 60 links. He set a 2½" aluminum post with cap stamped for the corner in place of the iron pipe and marked a 9" Basswood and a 14" Cherry.

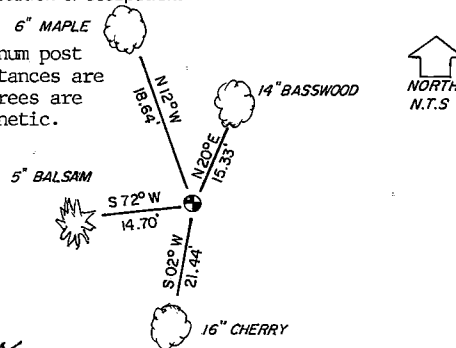
I found Cochran's monument in good condition with the Basswood now a 14" tree and the Cherry a 16" tree. I scribed and blazed two more trees as shown below.

In the plan view drawing below, provide reference ties to at least 4 witness monuments, or, if the location is within a municipality, to at least 2 witness monuments. (Witness monuments shall be made of concrete, natural stone, iron or other equally durable material, except wood other than bearing trees.) Also, show any material discrepancies between the corner restored or re-established and the location of any other previous corner location or occupation.

○ = Corner monument restored.



The monument consists of a 2½" aluminum post with cap stamped for the corner. Distances are to nails in the tree centers which trees are blazed and scribed. Bearings are magnetic.



REGISTER'S OFFICE
Forest County, Wis.

Received for record this 3RD day
of JANUARY A.D. 19 92 at
9:30 o'clock A.M. and recorded
in Vol. COCHANE RESTORATIONS
page 17

Paul Hochhammer
Register of Deeds

Kim H Pritzlaff, Contractor with the USFS

(Type or print name) certify that the corner location shown on this record was determined by me or under my direction and control and that this U.S. Public Land Survey Monument Record is correct and complete to the best of my knowledge and belief.

Kim H Pritzlaff
Signature

11/30/91

Date

DOCUMENT NUMBER

143548

4301510000

CERTIFIED LAND CORNER RESTORATION

State of Wisconsin }
County of Forest } ss.

I William B. Cochrane, do hereby certify that on the 12th day of May, 1980, I found evidence of the Northeast Section corner of Section 15 Township 36 North Range 15 East, Fourth Principal Meridian, as described hereon; and that from this evidence I established a new monument and accessories as described hereon to perpetuate the original location of this corner:

Description of original monument and accessories and subsequent restorations:

Surveyed in 1859 by James McBride.
North between sections 14 and 15, 80.00 chains set post for corner of Sections 10, 11, 14 and 15.
Sugar, 8 inches, N29W, 4 links
Sugar, 12 inches, N52E, 15 links
Sugar, 12 inches, S45E, 60 links
Sugar, 12 inches, S76W, 18 links.

Description of corner evidence found:

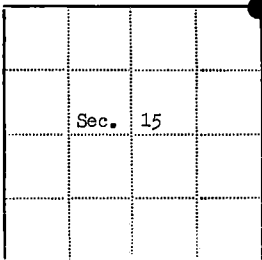
3 inch iron pipe, 4 feet long, in a mound of stone. Old decayed wood lying alongside the pipe.
Sugar Stump, S45E, 60 links.
This corner was identified as being in place by the Connor Co. for 30 years or longer.

Description of monument and accessories I established to perpetuate the location of this corner:

I replaced the iron pipe with a $2\frac{1}{2}$ inch diameter aluminum pipe, 3 feet long, with an aluminum cap stamped:
T36N, R15E, S10, S11, S14, S15, 1980, S-1107

Blazed and scribed the following new bearing trees:

Basswood, 9 inches, N20E, 15.33 feet
Cherry, 14 inches, S2W, 21.44 feet.



● - Corner monument restored
□ -

Resident witnesses.....

Dated at Laona Wisconsin, this 28th day of May 1980.

Signature William B. Cochrane Title Land Surveyor
(County Surveyor, Registered Land Surveyor, or other duly authorized official)

Surveyors Registration No. S-1107 DOCUMENT NO. 118071

Office of Register of Deeds County of Forest

I hereby certify that the within instrument was filed in this office for record on the 9th day of June, 1980, and was filed in Book No. _____ Page No. _____ of County Records.

Signature Sharon Mueller Title Deputy

Township 36 North, Range 15 East, Section 15, Index No. J-17, Page No. _____

4361510 0000

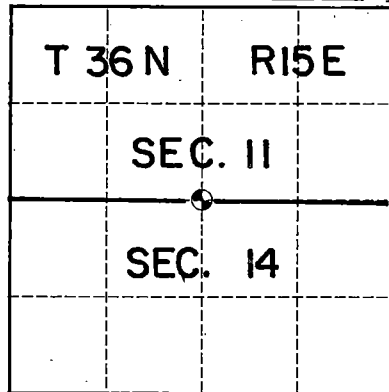
9 17

OK 1-19

U.S. PUBLIC LAND SURVEY MONUMENT RECORD

INDEX NO. J-19

Quarter Corner to Section 11 14 T 36 N, R 15 E
(Section/Quarter)



Show distances and bearings if set by proportional measurement.

○ = Corner monument restored.



Kim H Pritzlaff, Contractor for USFS

I, (Type or print name) certify that the corner location shown on this record was determined by me or under my direction and control and that this U.S. Public Land Survey Monument Record is correct and complete to the best of my knowledge and belief.

Kim H. Pritzlaff
Signature

11/30/91
Date

History of original corner establishment, record evidence, monument evidence, occupational evidence, testimonial evidence or any other material evidence, and what you found and how the monument was set.

In 1859, Government contract surveyor, James McBride, set a wood post at this corner location using the following bearing trees:

Fir 8" N 17°W 24 links
Fir 10" S 28°W 19 links

In 1915, J. Melendy resurveyed Section 11 and re-established this corner position with a 4"x4" Elm post and scribing the following bearing trees:

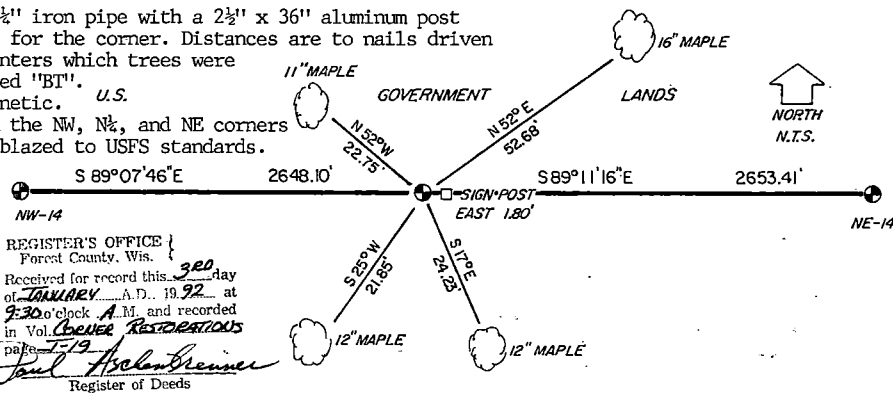
Pine 20" N 19°E 67.4 links
Elm 6" N 28½°W 27.25 links
Pine 24" S 74½°E 75.33 links
Elm 8" S 73°W 30.75 links

Timber cruiser notes of the old Connor Co. noted an iron pipe in a mound of stone which had been kept up for years as the corner.

Found a 1½" iron pipe in mound of stones in center of old blazed trees. I located the 20" Pine, now a rotted stump; the 6" Elm, now a dead toppled 12" tree; the 24" Pine, now a cut 36" stump; and the 8" Elm now just a stump hole.

In the plan view drawing below, provide reference ties to at least 4 witness monuments, or, if the location is within a municipality, to at least 2 witness monuments. (Witness monuments shall be made of concrete, natural stone, iron or other equally durable material, except wood other than bearing trees.) Also, show any material discrepancies between the corner restored or re-established and the location of any other previous corner location or occupation.

I replaced the 1½" iron pipe with a 2½" x 36" aluminum post with cap stamped for the corner. Distances are to nails driven into the tree centers which trees were blazed and scribed "BT".
Bearings are Magnetic. U.S.
The line between the NW, N½, and NE corners was cleared and blazed to USFS standards.



REGISTER'S OFFICE
Forest County, Wis.

Received for record this 30 day of JANUARY, A.D., 19 92 at 9:30 o'clock A.M. and recorded in Vol. 60 Restoration page 719

Paul Aschenbrenner
Register of Deeds

43615110070

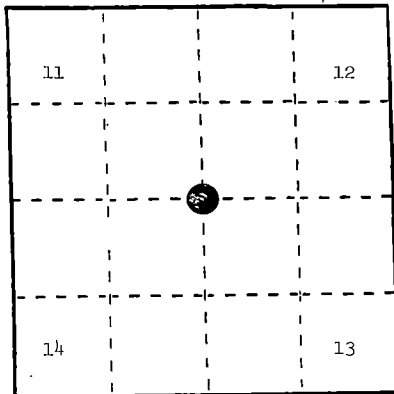
U. S. PUBLIC LAND SURVEY MONUMENT RECORD

INSTRUCTIONS:

This record shall show the location of the corner and shall include all of the following nine elements (a through i).

- (a) Identify the corner by reference to the U.S. public land survey system.
 O = Corner monument restored.

Section corner to Sections 11, 12, 13, and 14,
 T.36N., R.15E.



REGISTER'S OFFICE
 Forest County, Wis.

Received for record this 17th day
 of March, A.D., 1982 at

10:40 o'clock, A.M. and recorded
 in Vol. CORNER RESTORATIONS

pages 1-2
Daniel Aschenbrenner
 Register of Deeds

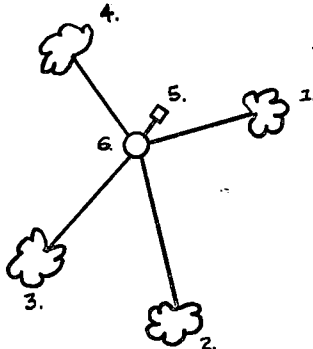
- (b) Describe any record evidence, monument evidence, occupational evidence, testimonial evidence or any other material evidence you considered, and whether the monument was found or placed.

In 1859, James McBride set post with the following BTs: Aspen, 10", N.55°W., 50 links; Aspen, 12", S.74°E., 27 links; Aspen, 10", N.28°E., 25 links; Aspen, 8", S.57°W., 24 links. October, 1915, J. J. Melindy found original Aspens, northwest and southeast--down and decayed. Old blazed line runs east. At 4 chains east is a Tamarack swamp. Set 5" x 5" Cedar post and made the following new BTs: Pine, 14", N.2½°E., 61 5/8 links; Spruce, 11", S.3/4°E., 36½ links; Pine, 14", N.89½°E., 43 1/8 links; Spruce, 12", N.56½°W., 14 5/8 links. In 1967, Kleppek found iron pipe by Connor Company. Old CCC tag on Cedar stake on north side of road. Blazed line south. No original evidence found. June 27, 1985, H. Neider found iron pipe taken out by road grading. Found stumps of Melindy's Pine BTs fit blazed lines which run east and south.

- (c) In the plan view drawing below, provide reference ties to at least 4 witness monuments, or, if the location is within a municipality, to at least 2 witness monuments. (Witness monuments shall be made of concrete, natural stone, iron or other equally durable material.)
 Describe witness monuments.

- (d) Show a plan view drawing depicting the relevant monuments and reference ties which is sufficient in detail to enable accurate relocation of the corner monument if the corner monument is disturbed. Indicate north.

1. Balsam, 6", N.60°E., 32.44 feet
2. Sugar, 6", S.18°E., 51.11 feet
3. Sugar, 11", S.31°W., 57.44 feet
4. Sugar, 11", N.33°W., 30.43 feet
5. Steel Sign Post, Northeast, 0.69 feet
6. 2"x36" aluminum monument stamped to identify the corner



(e) Describe any material discrepancy between the location of the corner as restored or reestablished and the location of that corner as previously restored or reestablished by distance and direction. Show the discrepancy on the plan view drawing under (d), above. Show the distances between the corner as previously restored or reestablished and (1) the corner as restored or reestablished, and (2) to at least 2 of the witness monuments shown on the drawing in (d), above.


(f) Was the corner restored through acceptance of (1) an obliterated evidence location, or, (2) a found perpetuated location?

(2) a found perpetuated location.

(g) Was the corner reestablished through lost corner proportionate methods? If so, show the method, including the directions and distances to other public land survey corners used as evidence or used for proportioning in determining the corner location?

No.

(1) I, Alan D. Harrison
(Type or print name) certify that the corner location shown on this record was determined by me or under my direction and control and that this U.S. Public Land Survey Monument Record is correct and complete to the best of my knowledge and belief.



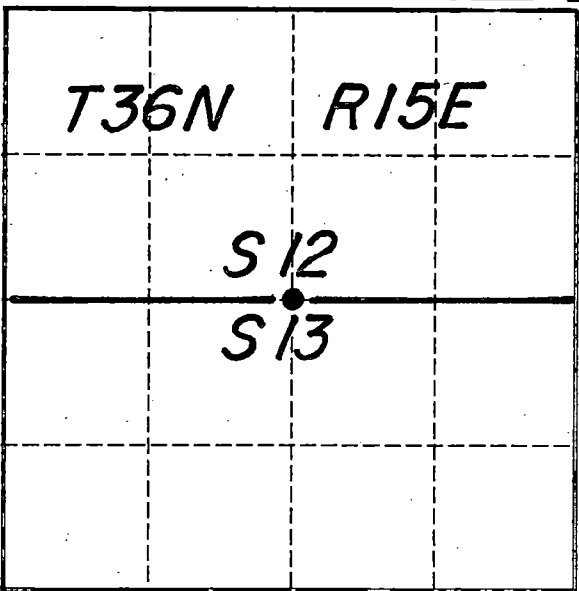
Alan D. Harrison
Signature

1/3/86
Date

U. S. PUBLIC LAND SURVEY MONUMENT RECORD

INDEX NO. J-23

Quarter Corner to Section 12 13 T 36 N R 15 E
(Section/Quarter)



Show distances and bearings if set by proportional measurement.

History of original corner establishment, record evidence, monument evidence, occupational evidence, testimonial evidence or any other material evidence, and what you found and how the monument was set.

In 1859 James McBride set a wood post at this corner location and scribed the following trees:
Tamarack 8" S 10°E 7 links
Tamarack 6" N 47°E 20 links

In 1928 timber cruisers Carr and Martin found a wood post at this corner position and marked two Balsam Fir trees facing the corner but recorded no distances or bearings.

During a traverse of Sections 12 and 13 I recovered a 1" iron pipe at the East sixteenth corner location. I set up a search area for the quarter corner at both the single proportionate position and doubling the sixteenth corner pipe to the west. The two positions were close in distance but fell north and south of one another. Right between these two positions and under 18" of swamp grass matt a cedar post point was located which was found with the help of recovering a felled and dead Balsam tree with a "beaver" blaze facing the post point. Tamarack roots were found at the bearing of S 10°E 7 links but no solid stump evidence was recovered. The post point fit the stream call of McBride to the west within a half chain. The post was accepted and monumented.

In the plan view drawing below, provide reference ties to at least 4 witness monuments, or, if the location is within a municipality, to at least 2 witness monuments. (Witness monuments shall be made of concrete, natural stone, iron or other equally durable material, except wood other than bearing trees.) Also, show any material discrepancies between the corner restored or re-established and the location of any other previous corner location or occupation.

○ = Corner monument restored.



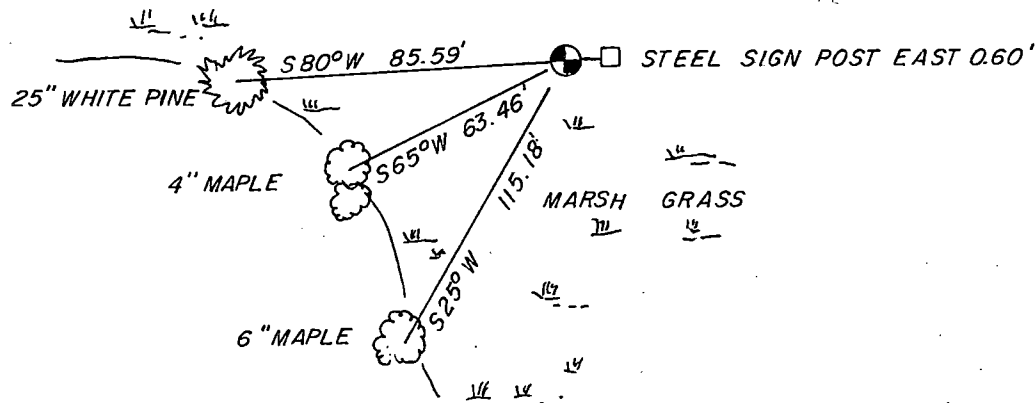
The corner consists of a 2½" x 60" aluminum post with cap stamped for the corner. Distances are to nails driven into the tree centers which were also blazed and scribed "BT" on the edge of the swamp lands. Bearings are magnetic.



REGISTER'S OFFICE
Forest County, Wis.

Received for record this 30 day of JANUARY A.D., 1992 at 9:30 o'clock A.M. and recorded in Vol CORNER RESTORATIONS page T-23

Paul Hochstetler
Register of Deeds



I, Kim H Pritzlaff, Contractor with USFS
(Type or print name) certify that the corner location shown on this record was determined by me or under my direction and control and that this U.S. Public Land Survey Monument Record is correct and complete to the best of my knowledge and belief.

Kim H. Pritzlaff

Signature

11/30/91

Date

DOCUMENT NUMBER

143537

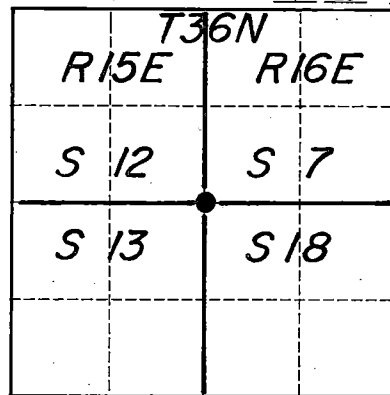
43015120020

J-25

U. S. PUBLIC LAND SURVEY MONUMENT RECORD


INDEX NO. J- 25

Section Corner to Section $\frac{12}{7}$ $\frac{13}{18}$ T $\frac{36}{11}$ N, R $\frac{15}{16}$ E
 (Section/Quarter)



Show distances and bearings if set by proportional measurement.

○ = Corner monument restored.



Kim H Pritzlaff, Contractor with USFS

(Type or print name) certify that the corner location shown on this record was determined by me or under my direction and control and that this U.S. Public Land Survey Monument Record is correct and complete to the best of my knowledge and belief.

Kim H Pritzlaff

Signature

11/30/91

Date

History of original corner establishment, record evidence, monument evidence, occupational evidence, testimonial evidence or any other material evidence, and what you found and how the monument was set.

In 1857 Artemus Curtis set this corner using a wood post and scribed the following bearing trees:

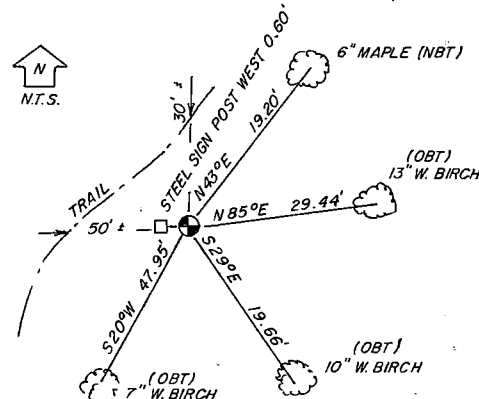
Aspen	10"	S 86°W	32 links
Aspen	12"	N 30°E	12 links
Aspen	12"	N 52°W	32 links
Aspen	12"	S 48°E	17 links

In 1977 Philip Hansen recovered a 4" wood post which fit marsh calls to the south. He replaced the wood post with an aluminum Forest County monument and marked four bearing trees.

I recovered Hansen's aluminum monument in good stable condition along with his bearing trees. His Spruce BT had to be cut on True Line so I replaced the missing tie with the Maple and steel sign post shown below.

In the plan view drawing below, provide reference ties to at least 4 witness monuments, or, if the location is within a municipality, to at least 2 witness monuments. (Witness monuments shall be made of concrete, natural stone, iron or other equally durable material, except wood other than bearing trees.) Also, show any material discrepancies between the corner restored or re-established and the location of any other previous corner location or occupation.

The corner consists of an aluminum Forest County monument with cap stamped for corner. Distances are to nails driven into the tree centers which were scribed and blazed and painted and signed to USFS standards. Bearings are magnetic.



REGISTER'S OFFICE
Forest County, Wis.

Received for record this 340 day
 of JANUARY A.D. 19 92 at
9:30 o'clock A.M. and recorded
 in Vol. CRANE RESTORATION
 page 1-25

Paul Froehner
 Register of Deeds

DOCUMENT NUMBER

143536

435120000

CERTIFIED LAND CORNER RESTORATION

Index No. J-25

State of Wisconsin }
County of Forest } ss.

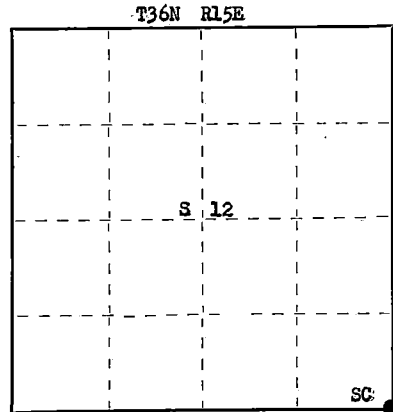

I, Philip T. Hansen, do hereby
certify that on the 13th day
of December, 1976, I found
evidence of the Section
corner of Sec. 12, 7, 18, 13
Township 36, North, Range
15 & 16 East, Fourth Principal Meridian,
as described hereon; and that from this evidence
I established a new monument and accessories
as described hereon to perpetuate the original
location of this corner.

Resident witnesses:

Glen Barker

Jim Claflin

Herb Wagoner



○ = Corner monument restored.

History of original corner establishment:

Original Corner established by A. Curtis, Deputy Surveyor, in 1858, from which Aspen 10" bears S 86° W 32 links, Aspen 12" bears N 30° E 12 links, Aspen 12" N 52° W 32 links and Aspen 12" bears S 48° E 17 links.

This corner had been accepted by Ray Leigh, Consolidated forester, and U.S. Forest Service for many years. Old CPI notes mentions 4" squared cedar post on their plats.

Description of corner evidence found:

Recovered 4" squared cedar post, 2 ft. high, not scribed.

This position fits the original marsh calls to the south. Point was still intact with post. Moss around base indicates it had been in this position many years.

Description of monument and accessories I established to perpetuate the original location of this corner.

Replaced wood post with 2 1/2" Berntsen A-1 Federal Monument, aluminum with magnet installed in cap and base. Cap stamped:

NBTs - White Spruce 10" North 114.4 links, scribed SC BT.
White Birch 8" S 30° E 29.1 links, scribed SC BT.
White Birch 7" S 20° W 72.3 links, scribed SC BT.
White Birch 12" N 81° E 43.8 links, scribed SC BT.

Corner sets 1 chain east of old NE-SW logging road.

R T36N R
15 Sec. 12 7 16
E 13 18 E
S498-1976

Dated at Rhineland, Wis., this 5th day of January, 1977

Signature Philip T. Hansen Title Registered Land Surveyor Registration No. S-498
(County Surveyor, Registered Land Surveyor, or other duly authorized official)

Office of Register of Deeds, County of Forest, I hereby certify that the within
instrument was filed in this office for record on the 21st day of January, 1977
at 4:00 o'clock P. M.

Eugene Stangor
(Register of Deeds)

DOCUMENT NUMBER 110885

By _____ Deputy

DOCUMENT NUMBER **132702****U. S. PUBLIC LAND SURVEY MONUMENT RECORD**

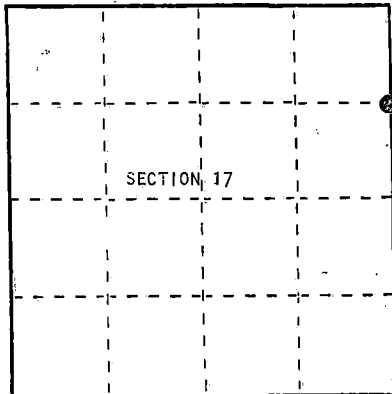
INSTRUCTIONS: This record shall show the location of the corner and shall include all of the following nine elements (a through i).

- (a) Identify the corner by reference to the U.S. public land survey system.

O = Corner monument restored.

North 1/16 to Sections 16 and 17, T.36N., R.15E., Forest County, Wisconsin.

REGISTER'S OFFICE
Forest County, Wis.
Received for record this 21st day
of April, A.D., 1987 at
9:20 o'clock A.M. and recorded
in Vol. CORNER RESTORATIONS
page K-9
Paul Healdhammer
Register of Deeds



- (b) Describe any record evidence, monument evidence, occupational evidence, testimonial evidence or any other material evidence you considered, and whether the monument was found or placed.

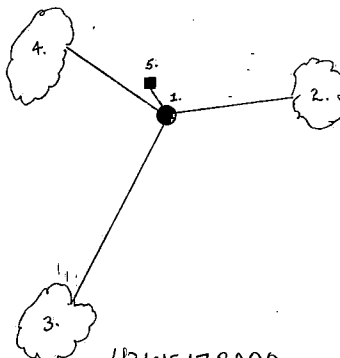
In 1982 Milo Stefan found:

Corner position marked by a 2" iron pipe with fence line north and south. We replaced the iron pipe with a 2" x 36" aluminum monument.

- (c) In the plan view drawing below, provide reference ties to at least 4 witness monuments, or, if the location is within a municipality, to at least 2 witness monuments. (Witness monuments shall be made of concrete, natural stone, iron or other equally durable material.)
Describe witness monuments.

- (d) Show a plan view drawing depicting the relevant monuments and reference ties which is sufficient in detail to enable accurate relocation of the corner monument if the corner monument is disturbed. Indicate north.

1. 2" x 36" aluminum monument stamped to identify corner.
2. Sugar Maple, 7", N.72°E., 13.49 feet
3. Sugar Maple, 9", S.26°W., 30.22 feet
4. Sugar Maple, 14", N.58°W., 21.79 feet
5. Steel Sign Post, Northwest, 1.40 feet



- (e) Describe any material discrepancy between the location of the corner as restored or reestablished and the location of that corner as previously restored or reestablished by distance and direction. Show the discrepancy on the plan view drawing under (d), above. Show the distances between the corner as previously restored or reestablished and (1) the corner as restored or reestablished, and (2) to at least 2 of the witness monuments shown on the drawing in (d), above.

None.

- (f) Was the corner restored through acceptance of (1) an obliterated evidence location, or, (2) a found perpetuated location?

Found iron pipe.

- (g&h) Was the corner reestablished through lost corner proportionate methods? If so, show the method, including the directions and distances to other public land survey corners used as evidence or used for proportioning in determining the corner location?

No.

- (1) I, Milo E. Stefan
(type or print name) certify that the corner location shown
on this record was determined by me or under my direction and
control and that this U.S. Public Land Survey Monument Record is
correct and complete to the best of my knowledge and belief.

Signature

Date

Affix Land Surveyor Seal



DOCUMENT NUMBER 132700

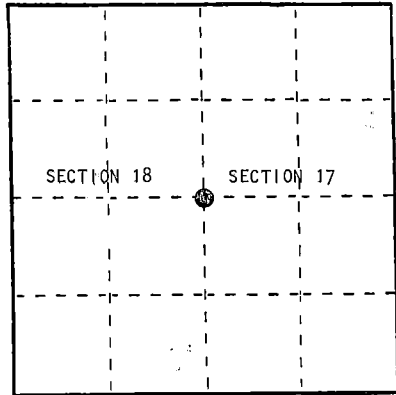
U. S. PUBLIC LAND SURVEY MONUMENT RECORD

INSTRUCTIONS: This record shall show the location of the corner and shall include all of the following nine elements (a through i).

- (a) Identify the corner by reference to the U.S. public land survey system.

○ = Corner monument restored.

Quarter corner to Sections 17 and 18, T.36N., R.15E., Forest County, Wisconsin.



REGISTER'S OFFICE
Forest County, Wis.

Received for record this 21st day
of April A.D., 1987, at
9:30 o'clock A.M. and recorded
in Vol. CORNER RESTORATIONS
page 5-5

David H. Henderson
Register of Deeds

- (b) Describe any record evidence, monument evidence, occupational evidence, testimonial evidence or any other material evidence you considered, and whether the monument was found or placed.

In 1859 James McBride set a wood post with the following BT's: Spruce, 6", N.45W., 37 lks; Spruce, 6", N.55E., 7 lks.

In 1911 J.J. Melindy found a 4"x4" post 10" below road surface and made new BT's: Tamarack, 6", S.48E., 47 lks; Tamarack, 4", N.47 3/4W., 34 7/8 lks; Spruce, 4", N.56E., 35 lks.

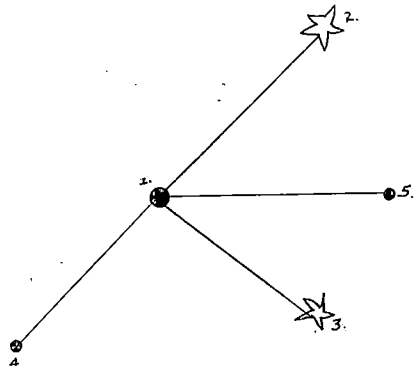
In 1936 W. Engblom found: a cedar post buried in center of road; Tamarack, 6", S.49E., 46 lks. He placed a metal location tag on a 6" white post S.87E. 30 lks from corner.

In 1982 M. Stefan (RLS) found fence corner 31.25 ft. west of centerline of road. Fences run west and north. Found no post or BT's. Restored corner position at centerline Rd. and at extension of fence line from west as best remaining evidence.

- (c) In the plan view drawing below, provide reference ties to at least 4 witness monuments, or, if the location is within a municipality, to at least 2 witness monuments. (Witness monuments shall be made of concrete, natural stone, iron or other equally durable material.)
Describe witness monuments.

- (d) Show a plan view drawing depicting the relevant monuments and reference ties which is sufficient in detail to enable accurate relocation of the corner monument if the corner monument is disturbed. Indicate north.

1. 2" x 36" aluminum monument with tablet stamped to identify corner.
2. Black Spruce, 4", N.41°E., 39.97 feet
3. Tamarack, 5", S.43°E., 41.05 feet
4. Power Pole #3615-18R12, S.37°W., 53.58 feet
5. Witness Corner, 2" x 36" aluminum monument, east, 30.25 feet



- (e) Describe any material discrepancy between the location of the corner as restored or reestablished and the location of that corner as previously restored or reestablished by distance and direction. Show the discrepancy on the plan view drawing under (d), above. Show the distances between the corner as previously restored or reestablished and (1) the corner as restored or reestablished, and (2) to at least 2 of the witness monuments shown on the drawing in (d), above.

None.

- (f) Was the corner restored through acceptance of (1) an obliterated evidence location, or, (2) a found perpetuated location?

Obliterated evidence.

- (g&h) Was the corner reestablished through lost corner proportionate methods? If so, show the method, including the directions and distances to other public land survey corners used as evidence or used for proportioning in determining the corner location?

No.

- (1) I, Milo E. Stefan
(type or print name) certify that the corner location shown on this record was determined by me or under my direction and control and that this U.S. Public Land Survey Monument Record is correct and complete to the best of my knowledge and belief.

Milo E. Stefan
Signature

3/30/87
Date



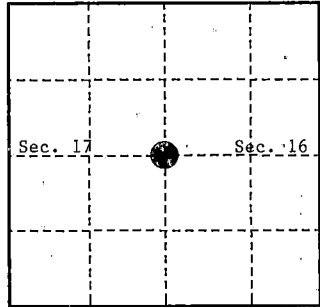
U. S. PUBLIC LAND SURVEY MONUMENT RECORD

INSTRUCTIONS:

This record shall show the location of the corner and shall include all of the following nine elements (a through i).

- (a) Identify the corner by reference to the U.S. public land survey system.
 O = Corner monument restored.

Quarter Corner to Sections 16 and 17,
 T.36N., R.15E., Forest County, Wisconsin.



- (b) Describe any record evidence, monument evidence, occupational evidence, testimonial evidence or any other material evidence you considered, and whether the monument was found or placed.

In 1859, James McBride set a wood post with the following B.T.'s: Sugar, 10", S.43°E., 17 links (11.22 feet); Birch, 14", N.62°W., 37 links (24.42 feet).

In 1911, J. J. Melindy found post by W. L. Harris; original Birch, 18", N.62°W., 36 1/2 links (24.09 feet); original Maple, 14", S.34°E., 17 links (11.22 feet). Made new B.T.: Maple, 14", N.50 3/4°E., 36 3/4 links (24.255 feet).

In 1979, J. Resvick (RLS) found fence post with Hemlock post point alongside of fence post: Sugar, 21", S.34°E., 17 links (11.22 feet).

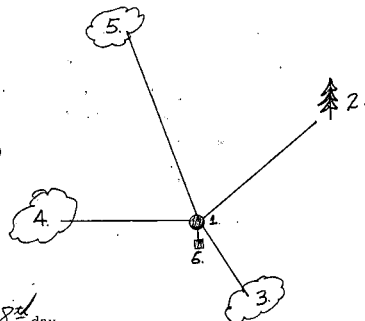
In 1982, Milo Stefan (RLS) found corner position marked by a post point with original Sugar B.T., S.34°E., 17 links (11.22 feet) and fence lines north, south and west. Accepted post point as true location of corner and monumented the same (for B.T.'s see items c & d).

In 1991, Alan Harrison (RLS) found corner and accessories as per Stefan with the Hemlock B.T. dead. Added new B.T.

- (c) In the plan view drawing below, provide reference ties to at least 4 witness monuments, or, if the location is within a municipality, to at least 2 witness monuments. (witness monuments shall be made of concrete, natural stone, iron or other equally durable material.)

- (d) Show a plan view drawing depicting the relevant monuments and reference ties which is sufficient in detail to enable accurate relocation of the corner monument if the corner monument is disturbed. Indicate north.

1. 2 1/2" x 36" aluminum monument stamped to identify the corner.
2. Hemlock, 18", N.46°E., 33.74 feet (dead)
3. Sugar, 21", S.38°E., 11.36 feet (old)
4. Red Oak, 6", S.89°W., 26.23 feet (new)
5. Sugar, 8", N.17°W., 53.61 feet (old)
6. Steel Sign Post, South, 1.00 feet (old)



REGISTER'S OFFICE
 Forest County, Wis.

Received for record this 8th day
 of April A.D., 1991 at
1:15 o'clock P.M. and recorded
 in Vol. 600 RESTORATIONS
 page 4-9

Paul Heckenbranner
 Register of Deeds

(a) Describe any material discrepancy between the location of the corner as restored or reestablished and the location of that corner as previously restored or reestablished by distance and direction. Show the discrepancy on the plan view drawing under (d), above. Show the distances between the corner as previously restored or reestablished and (1) the corner as restored or reestablished, and (2) to at least 2 of the witness monuments shown on the drawing in (d), above.

None.

(f) Was the corner restored through acceptance of (1) an obliterated evidence location, or, (2) a found perpetuated location?

(2) a found perpetuated location.

(g & h) Was the corner reestablished through lost corner proportionate methods? If so, show the method, including the directions and distances to other public land survey corners used as evidence or used for proportioning in determining the corner location?

No.

(1) I, Alan D. Harrison

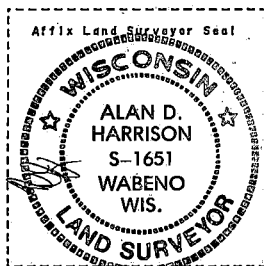
(type or print name) certify that the corner location shown on this record was determined by me or under my direction and control and that this U.S. Public Land Survey Monument Record is correct and complete to the best of my knowledge and belief.

Signature

Date

CERTIFICATE READY FOR FILING:

Dale Stacey
District Ranger



U. S. PUBLIC LAND SURVEY MONUMENT RECORD

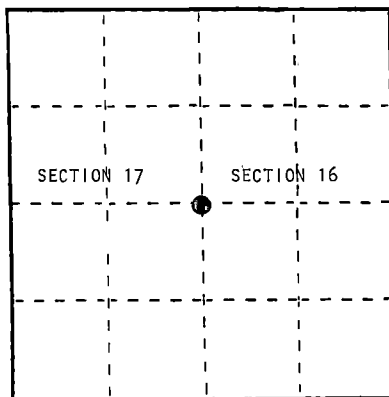
INSTRUCTIONS:

This record shall show the location of the corner and shall include all of the following nine elements (a through i).

- (a) Identify the corner by reference to the U.S. public land survey system.

O = Corner monument restored.

Quarter corner to Sections 16 and 17, T.36N., R.15E., Forest County, Wisconsin.



REGISTER'S OFFICE
Forest County, Wis.

Received for record this 21st day
of April, A.D., 1987 at
9:20 o'clock A.M. and recorded
in Vol. CORNER RESTORATIONS

page 1-9

Paul Aschenbrenner
Register of Deeds

- (b) Describe any record evidence, monument evidence, occupational evidence, testimonial evidence or any other material evidence you considered, and whether the monument was found or placed.

In 1859 James McBride set a wood post with the following Bt's: Sugar, 10", S.34E., 17 lks.; Birch, 14", N.62W., 37 lks.

In 1911 J.J. Melindy found: Post bw W.L. Harris; original Birch, 18", N.62W., 36½ lks; Original Maple, 14", S.34E., 17 lks. Made new BT: Maple 14", N.50 3/4 E., 36 3/4 lks.

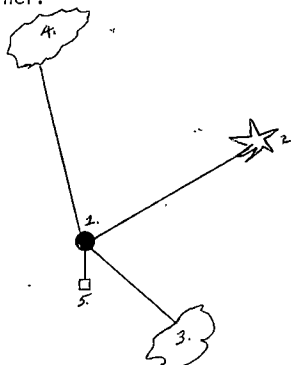
In 1979, J. Resvick (RLS) found: fence post with hemlock post point along side of fence post; Sugar, 21", S.34E., 17 lks.

In 1982 Milo Stefan found: corner position marked by a post point with original Sugar Maple BT, S.34°E., 17 links, and fence lines north, south, and west. Accepted post point as true location of corner and monumented the same.

- (c) In the plan view drawing below, provide reference ties to at least 4 witness monuments, or, if the location is within a municipality, to at least 2 witness monuments. (Witness monuments shall be made of concrete, natural stone, iron or other equally durable material.)
Describe witness monuments.

- (d) Show a plan view drawing depicting the relevant monuments and reference ties which is sufficient in detail to enable accurate relocation of the corner monument if the corner monument is disturbed. Indicate north.

1. 2"x 36" aluminum monument stamped to identify corner.
2. Hemlock, 18", N.46°E., 33.74 feet
3. Sugar Maple, 21", S.38°E., 11.36 feet
4. Sugar Maple, 8", N.17°W., 53.61 feet
5. Steel Sign Post, South, 1.00 feet



- (e) Describe any material discrepancy between the location of the corner as restored or reestablished and the location of that corner as previously restored or reestablished by distance and direction. Show the discrepancy on the plan view drawing under (d), above. Show the distances between the corner as previously restored or reestablished and (1) the corner as restored or reestablished, and (2) to at least 2 of the witness monuments shown on the drawing in (d), above.

None.

- (f) Was the corner restored through acceptance of (1) an obliterated evidence location, or, (2) a found perpetuated location?

Original bearing tree and post point.

- (g&h) Was the corner reestablished through lost corner proportionate methods? If so, show the method, including the directions and distances to other public land survey corners used as evidence or used for proportioning in determining the corner location?

No.

Affix Land Surveyor Seal



- (1) I, Milo E. Stefan
(Type or print name) certify that the corner location shown on this record was determined by me or under my direction and control and that this U.S. Public Land Survey Monument Record is correct and complete to the best of my knowledge and belief.

Milo E. Stefan
Signature

3/30/87
Date

U.S. PUBLIC LAND SURVEY MONUMENT RECORD

Index No. L-13

State of Wisconsin

County of Forest

ss.

I, Gary L. Pisoni, do hereby certify that on the 27th day of April, 1994, I found evidence of the West Quarter corner of Section 15 Township 36, North, Range 16 East, Fourth Principal Meridian, as described hereon; and that from this evidence I established a new monument and accessories as described hereon to perpetuate the original location of this corner.

Resident witnesses:

.....
.....
.....

History of original corner establishment:

Original Government Survey in 1858 by James McBride. Set Quarter Section post, from which the following bear: Fir, 8", S 80° E, 22 lks; Tamarack, 10", N 37° W, 28 lks.

In 1928, Goodman Company set a 2 1/2" cedar post and flue pipe 5' high from the original Tamarack B.T.

In 1934, Laird and White found wood stake and iron pipe. In 1987, Alan Harrison found iron pipe and post hole. Replaced iron pipe with an aluminum capped pipe monument and blazed and scribed the following B.T.s:

Cedar, 12", N 86° E, 23.93 feet
Cedar, 12", S 54° E, 17.22 feet
Spruce, 8", S 60° W, 30.17 feet
Steel sign post, NW, 0.71 feet

Description of corner evidence found:

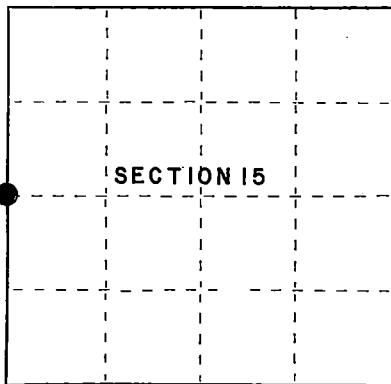
Found the monument and bearing trees as described above:

Cedar	12"	N 86° E	23.93 feet
Cedar	12"	S 54° E	17.22 feet
Steel sign post		Northwest	0.71 feet

Description of monument and accessories I established to perpetuate the original location of this corner.

Blazed and scribed the following new bearing trees; (Measurements taken to a nail in side of tree)

Hemlock	11"	S 63° W	45.10 feet
Red Maple	7"	N 48° W	3.37 feet



● = Corner monument restored.

Dated at Iron River, MI, this 26th day of May, 1995

Signature Gary L. Pisoni Title Land Surveyor Registration No. S-1634
(County Surveyor, Registered Land Surveyor, or other duly authorized official)

Office of Register of Deeds, County of Forest, I hereby certify that the within instrument was filed in this office for record on the 20th day of March, 1997 at 1:30 o'clock P M.

(Register of Deeds)

By Paul Tomlinson Deputy


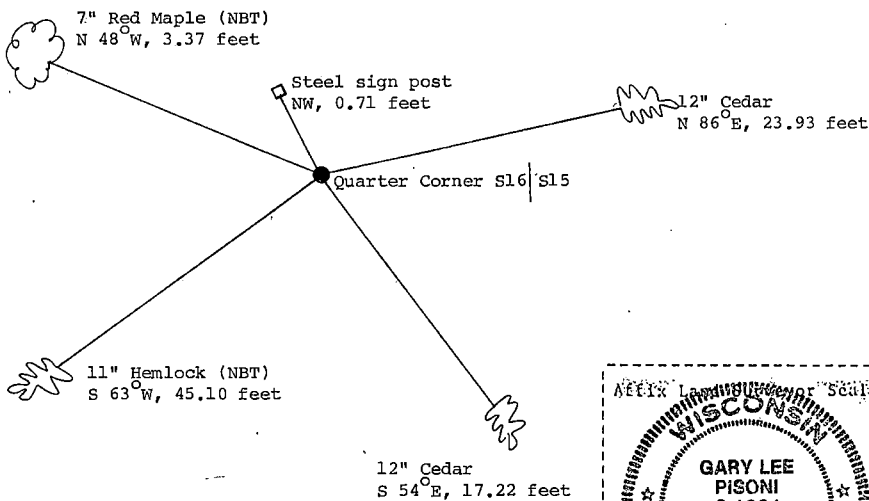
(e) Describe any material discrepancy between the location of the corner as restored or reestablished and the location of that corner as previously restored or reestablished by distance and direction. Show the discrepancy on the plan view drawing under (d), above. Show the distances between the corner as previously restored or reestablished and (1) the corner as restored or reestablished, and (2) to at least 2 of the witness monuments shown on the drawing in (d), above.

None

(f) Was the corner restored through acceptance or (1) an obliterated evidence location, or, (2) a found perpetuated location?

Restored through acceptance of a found perpetuated location.

(g&h) Was the corner reestablished through lost corner proportionate methods? If so, show the method, including the directions and distances to other public land survey corners used as evidence or used for proportioning in determining the corner location?



(i) I, Gary L. Pisoni
 (type or print name) certify that the corner location shown on this record was determined by me or under my direction and control and that this U.S. Public Land Survey Monument Record is correct and complete to the best of my knowledge and belief.

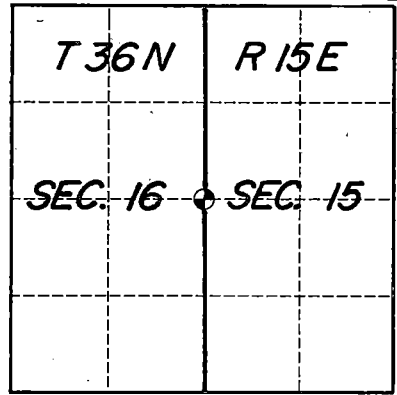
Signature Gary L. Pisoni Date 10-2-95

L-13

U. S. PUBLIC LAND SURVEY MONUMENT RECORD

INDEX NO. L-13

Quarter _____ Corner to Section 15 16 T 36 N, R 15 E
(Section/Quarter) _____



Show distances and bearings if set by proportional measurement.

○ = Corner monument restored.



Corner consists of a 2 1/2" aluminum post with cap stamped for corner. The trees were blazed and scribed "BT" with nails driven into the centers for measurements to the monument. Bearings are magnetic.

REGISTER'S OFFICE
Forest County, Wis.

Received for record this 300 day of JANUARY, A.D., 19 92 at 2:30 o'clock A.M. and recorded in Vol. CHANCE RECORDED

per Paul Heidehanner
Register of Deeds

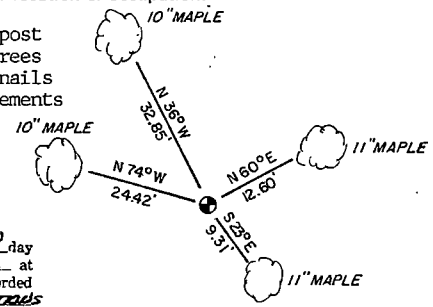
History of original corner establishment, record evidence, monument evidence, occupational evidence, testimonial evidence or any other material evidence, and what you found and how the monument was set.

In 1859 James McBride, contract surveyor, set a wood post at this corner and scribed the following bearing trees:
Birch 14" N 37°W 21 links
Birch 14" S 29°E 15 links

In 1980 Bill Cochran found a rotted post with point in tact and two stump holes at the bearing tree calls. He placed a 2 1/2" Aluminum post with cap stamped for corner at the post position and scribed two 7" Maple trees as accessories.

I found Bill's aluminum monument in tact and the two Maples had grown to 11" diameter trees. I marked two more trees as shown below.

In the plan view drawing below, provide reference ties to at least 4 witness monuments, or, if the location is within a municipality, to at least 2 witness monuments. (Witness monuments shall be made of concrete, natural stone, iron or other equally durable material, except wood other than bearing trees.) Also, show any material discrepancies between the corner restored or re-established and the location of any other previous corner location or occupation.



DOCUMENT NUMBER

143538

I, Kim H Pritzlaff, Contractor with USFS
(Type or print name) certify that the corner location shown on this record was determined by me or under my direction and control and that this U.S. Public Land Survey Monument Record is correct and complete to the best of my knowledge and belief.

Kim H Pritzlaff
Signature

11/30/91
Date

4-2-91 15 16 2000

CERTIFIED LAND CORNER RESTORATION

State of Wisconsin

County of Forest

ss.

I William B. Cochrane, do hereby certify that on the 21st day of May, 1980, I found evidence of the West quarter corner of Section 15 Township 36 North, Range 15 East, Fourth Principal Meridian, as described hereon; and that from this evidence I established a new monument and accessories as described hereon to perpetuate the original location of this corner:

Description of original monument and accessories and subsequent restorations:

Surveyed in 1859 by James McBride
North between Sections 15 and 16, 40.00 chains set quarter section post.
Birch, 14 inches, N37W, 21 links
Birch, 14 inches, S29E, 15 links.

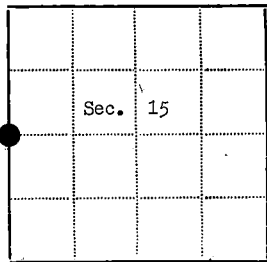
Description of corner evidence found:

Very old post, rotted almost flush with the ground. Post point in place.
N37W, 21 links, hardwood stump hole
S29E, 15 links, very distinct hardwood stump hole.

Description of monument and accessories I established to perpetuate the location of this corner:

I replaced the post point with a 2½ inch diameter aluminum pipe,
3 feet long, with an aluminum cap stamped:
T36N, R15E, ¼, S15, S16, 1980, S-1107

Blazed and scribed the following new bearing trees:
Maple, 7 inches, N60E, 12.60 feet
Maple, 7 inches, S23E, 9.31 feet.



● - Corner monument restored

□ -

Resident witnesses.....

Dated at Laona Wisconsin, this 27th day of May, 1980.

Signature William B. Cochrane Title Land Surveyor
(County Surveyor, Registered Land Surveyor, or other duly authorized official)

Surveyors Registration No. S-1107 DOCUMENT NO. 118072

Office of Register of Deeds County of Forest

I hereby certify that the within instrument was filed in this office for record on the 9th day of June, 1980, and was filed in Book No. _____ Page No. _____ of County Records.

Signature Sharon Mueller Title Deputy

Township 36 North, Range 15 East, Section 15, Index No. L-13, Page No. _____

43615102000

Stock No. 26273

158116

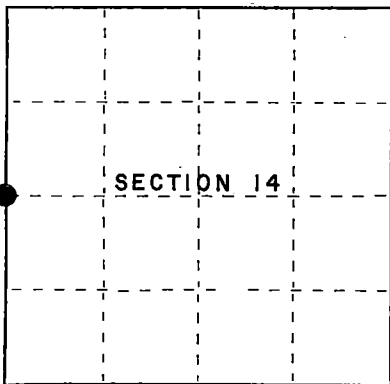
U.S. PUBLIC LAND SURVEY MONUMENT RECORD

Index No. L-17

State of Wisconsin } ss.
County of Forest

I, Gary L. Pisoni, do hereby
certify that on the 3rd day
of May, 1994, I found
evidence of the West quarter
corner of Section 14
Township 36, North, Range
16 East, Fourth Principal Meridian,
as described hereon; and that from this evidence
I established a new monument and accessories
as described hereon to perpetuate the original
location of this corner.

Resident witnesses:



● = Corner monument restored.

History of original corner establishment:

Original Government Survey in 1858 by James McBride. North between Sections 14 and 15,
at 40.00 chains, set Quarter Section post from which the following bear: Birch, 12",
S 49°W, 4 lks; Hemlock, 20", S 64°E, 14 lks.

In 1968, Jean Resvick, RLS, with the Forest Service found a 2" iron pipe 4' long and an
old square post and original bearing tree evidence. Replaced iron pipe with a 2" dia.
galvanized iron pipe with a brass cap stamped to identify the corner. Blazed and scribed
the following B.T.s: Yellow Birch, 16", N 56°E, 21.50 feet;
Hemlock, 14" N 05°W 28.77 feet

Description of corner evidence found:

Found the monument and bearing trees as described above:

Yellow Birch	18"	N 56°E	21.50 feet
Hemlock	16"	N 05°W	28.77 feet

Description of monument and accessories I established to perpetuate the original location of this corner.

Blazed and scribed the following new bearing trees; (Measurements taken to a nail
in side of tree)

Red Maple	10"	S 54°E	16.70 feet
Red Maple	6"	S 22°W	15.84 feet
Steel sign post		N 54°W	1.75 feet

Dated at Iron River, MI, this 26th day of May, 1995

Signature Gary L. Pisoni Title Land Surveyor Registration No. S-1634
(County Surveyor, Registered Land Surveyor, or other duly authorized official)

Office of Register of Deeds, County of Forest, I hereby certify that the within
instrument was filed in this office for record on the 2nd day of March, 1997
at 1:30 o'clock P M.

(Register of Deeds)

By Paul Tomlinson Deputy

43015152000

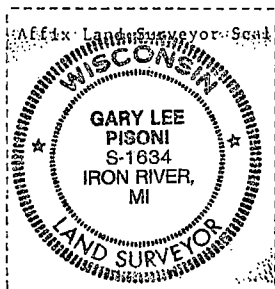
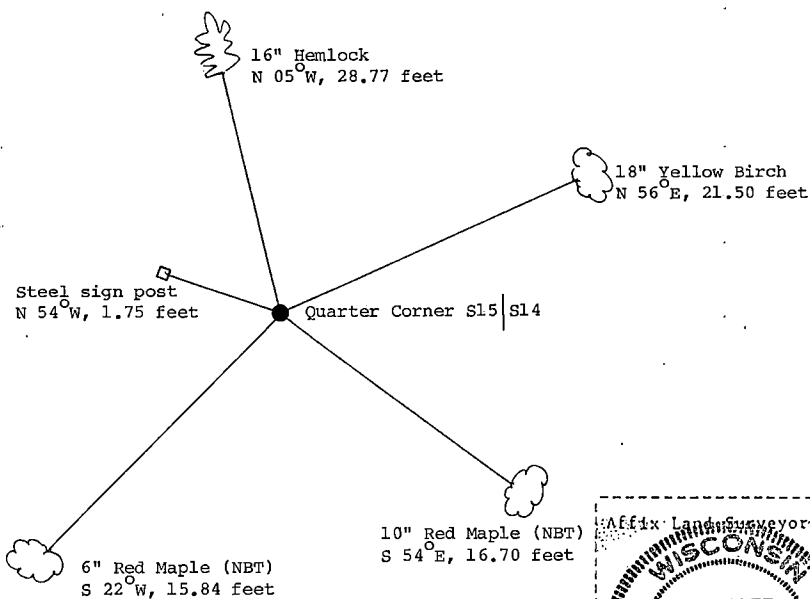
(e) Describe any material discrepancy between the location of the corner as restored or reestablished and the location of that corner as previously restored or reestablished by distance and direction. Show the discrepancy on the plan view drawing under (d), above. Show the distances between the corner as previously restored or reestablished and (1) the corner as restored or reestablished, and (2) to at least 2 of the witness monuments shown on the drawing in (d), above.

None

(f) Was the corner restored through acceptance of (1) an obliterated evidence location, or, (2) a found perpetuated location?

Restored through acceptance of found perpetuated location.

(g&h) Was the corner reestablished through lost corner proportionate methods? If so, show the method, including the directions and distances to other public land survey corners used as evidence or used for proportioning in determining the corner location?



(i) I, Gary L. Pisoni
 (type or print name) certify that the corner location shown on this record was determined by me or under my direction and control and that this U.S. Public Land Survey Monument Record is correct and complete to the best of my knowledge and belief.

Signature

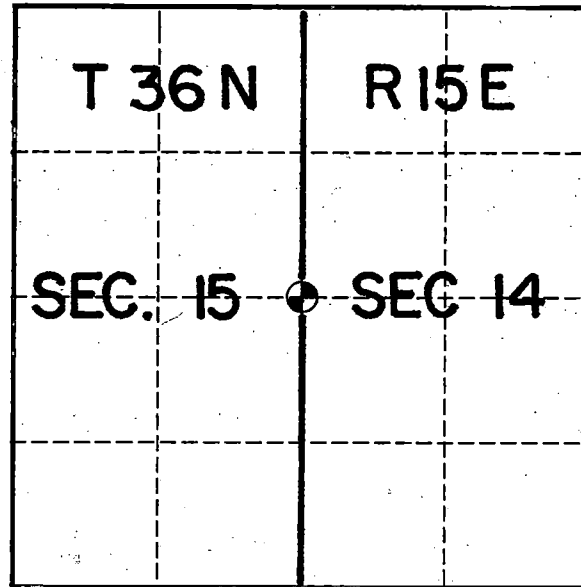
Date

10-2-95

U. S. PUBLIC LAND SURVEY MONUMENT RECORD

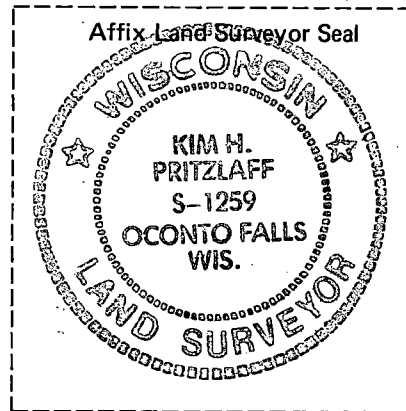
INDEX NO. L-17

Quarter Corner to Section 14 15 T 36 N, R 15 E
(Section/Quarter)

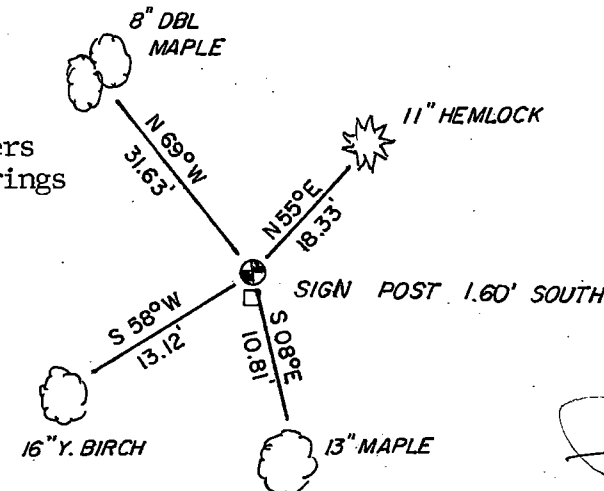


Show distances and bearings if set by proportional measurement.

○ = Corner monument restored.



Set a 2½"x 36" aluminum post with corner stamped on the cap. Distances are to nails driven into the tree centers that were blazed and scribed "BT". Bearings are magnetic.



REGISTER'S OFFICE
Forest County, Wis.
Received for record this 30 day
of JANUARY A.D., 19 92 at
9:30 o'clock A.M. and recorded
in Vol CORNER RESTORATIONS
page L-17
Paul H. Schneider
Register of Deeds

I, Kim H Pritzlaff, Contractor for USFS
(Type or print name) certify that the corner location shown on this record
was determined by me or under my direction and control and that this
U.S. Public Land Survey Monument Record is correct and complete to the
best of my knowledge and belief.

Kim H. Pritzlaff
Signature

11/30/91
Date

History of original corner establishment, record evidence, monument evidence, occupational evidence, testimonial evidence or any other material evidence, and what you found and how the monument was set.

In 1859, James McBride, contract surveyor, set a wood post at this corner position and scribed the following bearing trees:
Sugar 12" S 50°E 31 links
Birch 18" N 85°W 27 links

In 1914, J Melendy resurveyed Section 15 and after locating the original BTs, he set a wood post with the following new BTs:
Birch 10" N 65½°E 24½ links
Birch 6" S 56°E 15 2/3 links

In 1935, CCC Cruiser Engblom located a wood post at this corner location and one of Melendy's Birch trees N 66°E 23 links. Connor Company notes kept up this corner and noted an iron pipe at the corner location. Engblom set a metal tag on a 4" Maple S 09°E for 17 links.

I found this corner following a blazed line from the north monumented with a 2" iron pipe in a rock mound from which a 13" Maple was found S 8°E for 10.81 ft. The iron pipe was thus accepted and I monumented same.
In the plan view drawing below, provide reference ties to at least 4 witness monuments, or, if the location is within a municipality, to at least 2 witness monuments. (Witness monuments shall be made of concrete, natural stone, iron or other equally durable material, except wood other than bearing trees.) Also, show any material discrepancies between the corner restored or re-established and the location of any other previous corner location or occupation.

DOCUMENT NUMBER

143539

43615152000

Stock No. 26273

158117

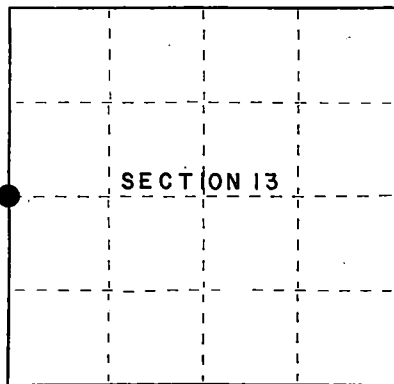
U.S. PUBLIC LAND SURVEY MONUMENT RECORD

Index No. L-21

State of Wisconsin }
County of Forest } ss.

I, Gary L. Pisoni, do hereby
certify that on the 4th day
of April, 1994, I found
evidence of the West Quarter
corner of Section 13
Township 36, North, Range
16 East, Fourth Principal Meridian,
as described hereon; and that from this evidence
I established a new monument and accessories
as described hereon to perpetuate the original
location of this corner.

Resident witnesses:



● = Corner monument restored.

History of original corner establishment:

Original Government Survey in 1858 by James McBride. North between Sections 13 and 14,
at 40.00 chains, set Quarter Section post from which the following bear: Birch, 18"
S 41° E, 25 lks; Fir, 8", N 71° W, 16 lks.

In 1982, Milo E. Stefan, RLS, with the Forest Service found a 24" flue pipe set by Goodman
Lumber Company in 1926, no original evidence found. Replaced flue pipe with an aluminum
capped pipe monument and blazed and scribed the following B.T.s:

Black Cherry	6"	N 55° E	29.23 feet	Black Cherry	6"	S 02° W	23.70'
White Spruce	6"	N 23° W	36.11 feet	Steel sign post		North	3.90'

Description of corner evidence found:

Found the monument and bearing trees as described above:

Black Cherry	8"	S 02° W	23.70 feet
White Spruce	9"	N 23° W	36.11 feet

Description of monument and accessories I established to perpetuate the original location of this corner.

Blazed and scribed the following new bearing trees: (Measurements taken to a nail
in side of tree)

Elm	6"	N 64° E	12.28 feet
Black Cherry	7"	N 71° W	18.93 feet

Dated at Iron River, MI, Wis., this 26th day of May, 1995

Signature Gary L. Pisoni Title Land Surveyor Registration No. S-1634
(County Surveyor, Registered Land Surveyor, or other duly authorized official)

Office of Register of Deeds, County of Forest, I hereby certify that the within
instrument was filed in this office for record on the 26th day of March, 1997
at 1:30 o'clock P M.

(Register of Deeds)

By Paul T. Lawrence Deputy

H3015142000

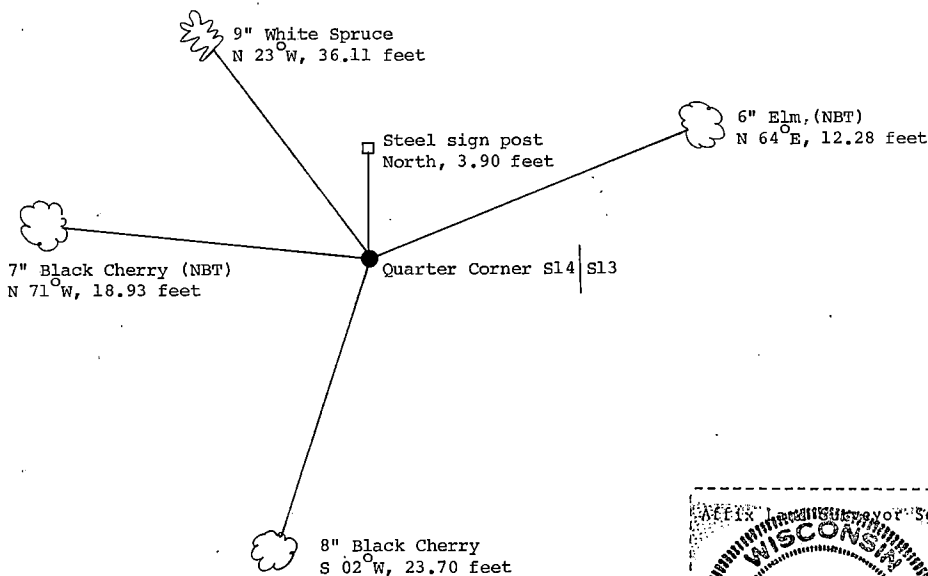
(e) Describe any material discrepancy between the location of the corner as restored or reestablished and the location of that corner as previously restored or reestablished by distance and direction. Show the discrepancy on the plan view drawing under (d), above. Show the distances between the corner as previously restored or reestablished and (1) the corner as restored or reestablished, and (2) to at least 2 of the witness monuments shown on the drawing in (d), above.

None

(f) Was the corner restored through acceptance of (1) an obliterated evidence location, or, (2) a found perpetuated location?

Restored through acceptance of a found perpetuated location.

(g&h) Was the corner reestablished through lost corner proportionate methods? If so, show the method, including the directions and distances to other public land survey corners used as evidence or used for proportioning in determining the corner location?



(i) I, Gary L. Pisoni
 (type or print name) certify that the corner location shown on this record was determined by me or under my direction and control and that this U.S. Public Land Survey Monument Record is correct and complete to the best of my knowledge and belief.

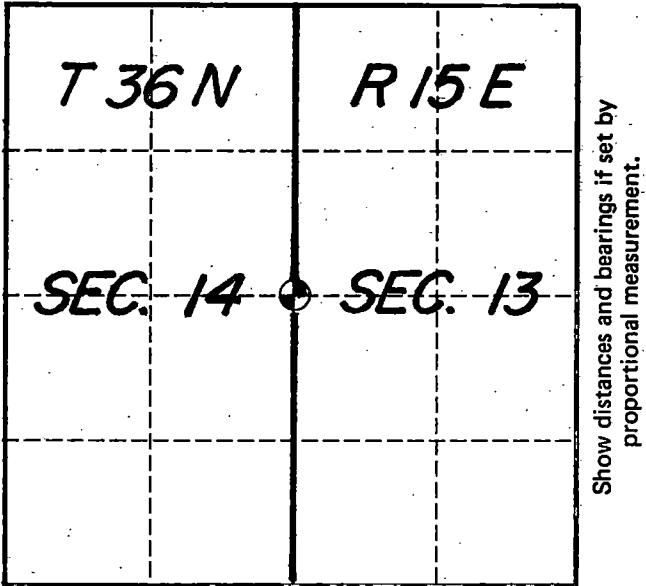
Gary L. Pisoni 10-2-95
 Signature Date

ORIG L-21

U. S. PUBLIC LAND SURVEY MONUMENT RECORD

INDEX NO. L-21

Quarter Corner to Section 13 14 T 36 N R 15 E
(Section/Quarter)



History of original corner establishment, record evidence, monument evidence, occupational evidence, testimonial evidence or any other material evidence, and what you found and how the monument was set.

In 1859 James McBride set a wood post at this corner location and scribed the following bearing trees:
Elm 10" S 04°E 6 links
Elm 10" S 47°W 31 links

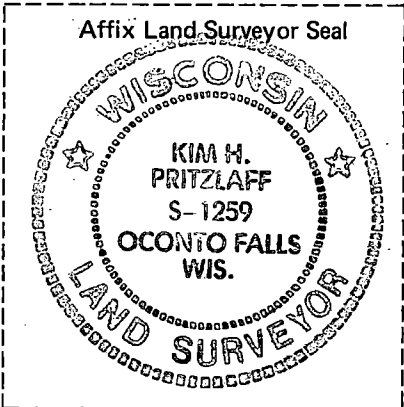
In 1979 Milo Stefan found a wood post point in a mound of stone and two dead Elm stumps at the BT locations. He set a 2" iron pipe with brass cap stamped for corner in place of the old post and marked a 10" Hemlock, 22" White Pine, 11" Hemlock and set a steel sign post SE 0.5 ft.

I found Milo's iron pipe in good condition with the steel post knocked down. The 10" Hemlock was now 14", the White Pine was 24" and the other Hemlock was 14". I reset the sign post and marked another BT as shown below.

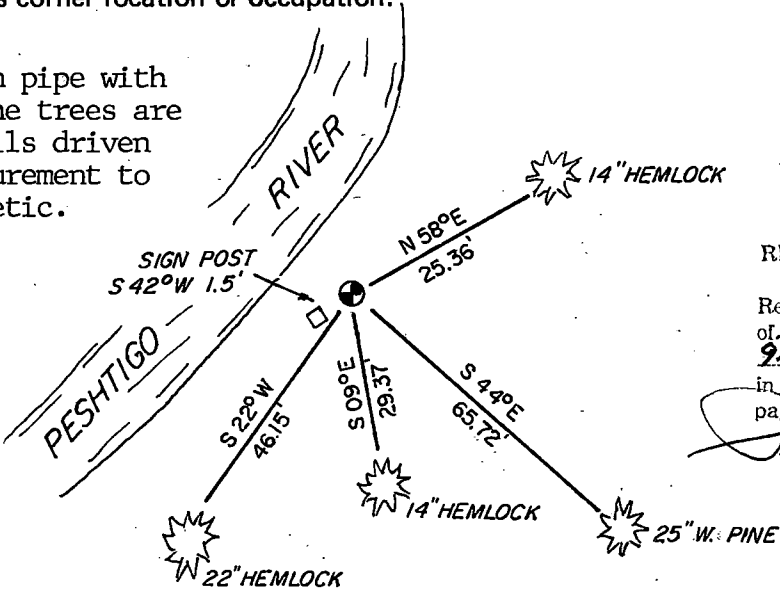
In the plan view drawing below, provide reference ties to at least 4 witness monuments, or, if the location is within a municipality, to at least 2 witness monuments. (Witness monuments shall be made of concrete, natural stone, iron or other equally durable material, except wood other than bearing trees.) Also, show any material discrepancies between the corner restored or re-established and the location of any other previous corner location or occupation.

DOCUMENT NUMBER
143544

○ = Corner monument restored.



The corner consists of a 2" iron pipe with brass cap stamped for corner. The trees are scribed "BT" and blazed with nails driven into the trees centers for measurement to the monument. Bearings are magnetic.



REGISTER'S OFFICE
Forest County, Wis.
Received for record this 3rd day
of JANUARY A.D. 1992 at
9:30 o'clock A.M. and recorded
in Vol. CORNER RESTORATIONS
page L-21

Paul Achenbrenner
Register of Deeds

I, Kim H Pritzlaff, USFS Contractor
(Type or print name) certify that the corner location shown on this record
was determined by me or under my direction and control and that this
U.S. Public Land Survey Monument Record is correct and complete to the
best of my knowledge and belief.

Kim H. Pritzlaff 11/30/91
Signature Date

4301514 2000

CERTIFIED LAND CORNER RESTORATION

State of Wisconsin

County of Forest

} ss.

I Milo E. Stefan, do hereby certify that on the 13 day of December, 1979, I found evidence of the West Quarter corner of Section 13 Township 36 North, Range 15 East, Fourth Principal Meridian, as described hereon; and that from this evidence I established a new monument and accessories as described hereon to perpetuate the original location of this corner:

Description of original monument and accessories and subsequent restorations:

Surveyed in 1859 by James McBride.
40.00 chains north between sections 13 and 14.
Set $\frac{1}{4}$ section post.
Elm 10", S4⁰E, 6 links
Elm 10", S47⁰W, 31 links.

Description of corner evidence found:

Wood post point in mound of stone from which an elm snag with scribing in face, S47⁰W, 31 links; Rotten Elm stump, S4⁰E, 6 links.

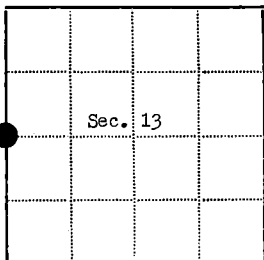
Description of monument and accessories I established to perpetuate the location of this corner:

Replaced post point with a 2 inch inside diameter galvanized iron pipe 36" long, concrete filled, with a 3 inch brass tablet stamped:
T36N, R15E, $\frac{1}{4}$, S13, S14, 1979, S-1558.

Blazed and scribed the following new bearing trees:

Hemlock 10", N58⁰E, 25.36 feet
White Pine 22", S44⁰E, 65.72 feet
Hemlock 11", S9⁰E, 29.37 feet
Steel sign post, southeast, .5feet

DOCUMENT NO.

119854

● - Corner monument restored

□ -

Resident witnesses.....

Dated at Laona, Wisconsin, this 18 day of December, 1979.

Signature Milo E. Stefan Title Land Surveyor
(County Surveyor, Registered Land Surveyor, or other duly authorized official)

Surveyors Registration No. S-1558Office of Register of Deeds County of Forest

I hereby certify that the within instrument was filed in this office for record on the 2nd day of June, 1981, and was filed in Book No. _____ Page No. _____ of County Records.

Signature Eugene Stetson Title Register of DeedsTownship 36N, Range 15E, Section 13, Index No. L-21, Page No. _____

4365142000

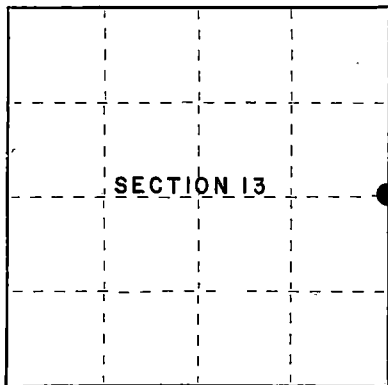
U.S. PUBLIC LAND SURVEY MONUMENT RECORD

Index No. L-25

State of Wisconsin }
County of Forest } ss.

I Gary L. Pisoni, do hereby certify that on the 1st day of April, 1994, I found evidence of the East Quarter corner of Section 13 Township 36, North, Range 16-17 East, Fourth Principal Meridian, as described hereon; and that from this evidence I established a new monument and accessories as described hereon to perpetuate the original location of this corner.

Resident witnesses:



● = Corner monument restored.

History of original corner establishment:

Original Government Survey in 1857 by Artemas Curtis. North between Sections 13 and 18 at 40.00 chains, set Quarter Section post from which the following bear: Cedar, 7" S 18° W, 26 lks; Cedar, 10" S 38° E, 35 lks.

In 1936 and 1937, Marinette County surveyors, F.P. Gould and B.F. Hammes set a 4" dia. iron post in concrete with a Marinette County brass cap, from which the following bear:
Ash 6" S 42° E 58.5 lks Hemlock 7" N 83° E 42.6 lks

In 1968, Jean Resvick, RLS, with the Forest Service found the above monument and blazed and scribed the following B.T.s: Ash, 5", N 36° W, 34.90 feet, Spruce, 9", N 22° E, 44.13 feet
Description of corner evidence found: Cedar sign post N 34° E, 1.2 feet from monument

Found the monument and bearing trees as described above:

White Spruce	14"	N 20° E	44.40 feet
Cedar sign post		N 15° E	1.6 feet

Description of monument and accessories I established to perpetuate the original location of this corner. Blazed and scribed the following new bearing trees: (Measurements taken to nail in side of tree)

Black Ash	12"	S 83° E	78.74 feet
Black Ash	7"	S 84° W.	51.04 feet
Black Ash	5"	N 50° W	39.97 feet
Steel sign post		S 58° E	1.0 feet

Dated at Iron River, MI, this 26th day of May, 1995

Signature Gary L. Pisoni Title Land Surveyor Registration No. S-1634
(County Surveyor, Registered Land Surveyor, or other duly authorized official)

Office of Register of Deeds, County of Forest, I hereby certify that the within instrument was filed in this office for record on the 20th day of March, 1997 at 1:30 o'clock P. M.

(Register of Deeds)

By John Tamburay Deputy

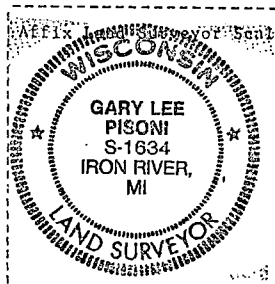
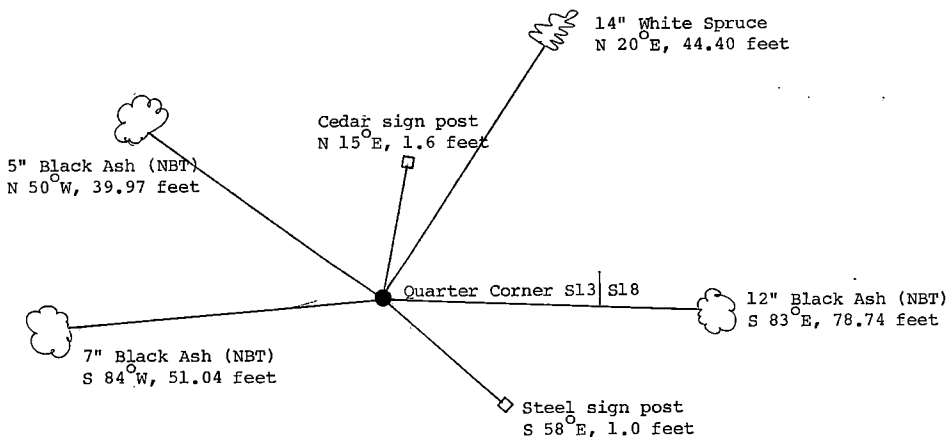
- (e) Describe any material discrepancy between the location of the corner as restored or reestablished and the location of that corner as previously restored or reestablished by distance and direction. Show the discrepancy on the plan view drawing under (d), above. Show the distances between the corner as previously restored or reestablished and (1) the corner as restored or reestablished, and (2) to at least 2 of the witness monuments shown on the drawing in (d), above.

None

- (f) Was the corner restored through acceptance of (1) an obliterated evidence location, or, (2) a found perpetuated location?

Restored through acceptance of a found perpetuated location.

- (g) Was the corner reestablished through lost corner proportionate methods? If so, show the method, including the directions and distances to other public land survey corners used as evidence or used for proportioning in determining the corner location?



- (i) I, Gary L. Pisoni
(Type or print name) certify that the corner location shown on this record was determined by me or under my direction and control and that this U.S. Public Land Survey Monument Record is correct and complete to the best of my knowledge and belief.

Signature

Date

Gary L. Pisoni

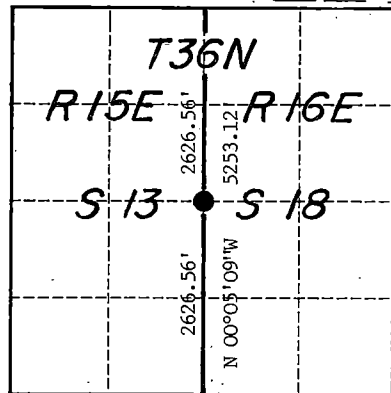
10-2-95

2-25

U. S. PUBLIC LAND SURVEY MONUMENT RECORD

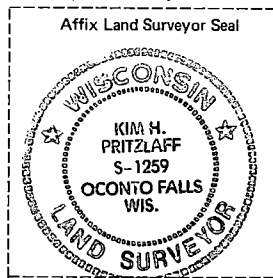
INDEX NO. L-25

Quarter Corner to Section 13 18 T 36 N, R 15 E & 16
(Section/Quarter)



Show distances and bearings if set by proportional measurement.

○ = Corner monument restored.



I, Kim H Pritzlaff, Contractor for USFS

(Type or print name) certify that the corner location shown on this record was determined by me or under my direction and control and that this U.S. Public Land Survey Monument Record is correct and complete to the best of my knowledge and belief.

Kim H Pritzlaff

Signature

11/30/91

Date

History of original corner establishment, record evidence, monument evidence, occupational evidence, testimonial evidence or any other material evidence, and what you found and how the monument was set.

In 1857 Artemus Curtis set a wood post at this corner location and scribed the following trees:

Elm	12"	S 81°W	25 links
Sugar	8"	N 34°E	34 links

I located a search area for this corner at the single proportionate position. It fell in a heavily logged area of young Popple slashing just east of a logging trail. After no evidence of either the corner or BTs was recovered, I determined the corner to be lost and set it at single proportionate measurement.

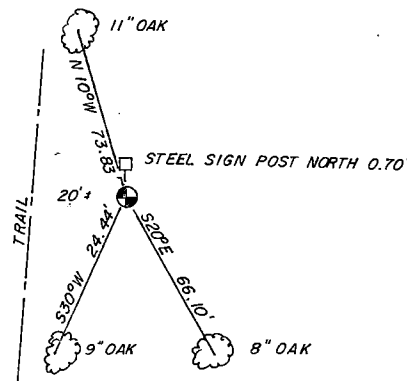
In the plan view drawing below, provide reference ties to at least 4 witness monuments, or, if the location is within a municipality, to at least 2 witness monuments. (Witness monuments shall be made of concrete, natural stone, iron or other equally durable material, except wood other than bearing trees.) Also, show any material discrepancies between the corner-restored or re-established and the location of any other previous corner location or occupation.

The corner consists of a 2½"x 36" aluminum monument with cap stamped for the corner. Distances are to nails driven into the tree centers which trees were blazed and scribed "BT". Bearings are magnetic.

REGISTER'S OFFICE
Forest County, Wis.

Received for record this 300 day
of JANUARY A.D. 19 92 at
9:30 o'clock A.M. and recorded
in Vol. COON RESTORATION
page 6-92

Paul H. Schaeffer
Register of Deeds



43 JUL 15 2000

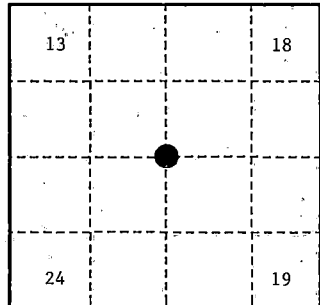
U. S. PUBLIC LAND SURVEY MONUMENT RECORD

INSTRUCTIONS:

This record shall show the location of the corner and shall include all of the following nine elements (a through i).

- (a) Identify the corner by reference to the U.S. public land survey system.
 O = Corner monument restored.

Corner common to Sections 13, 18, 19, and 24,
 T.36N., R.15-16E., Forest County, Wisconsin.



- (b) Describe any record evidence, monument evidence, occupational evidence, testimonial evidence or any other material evidence you considered, and whether the monument was found or placed.

In 1857 Artemus Curtis set post and made the following references: Aspen, 16", S.65°W., 47 links (31.02'); Aspen, 10", N.70°W., 15 links (9.90'); Aspen, 10", N.03°E., 25 links (16.50'); Aspen, 14", S.14°E., 4 links (2.64').

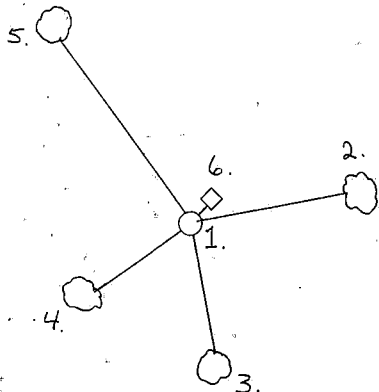
In 1917 John Melendy set elm post, original aspens southeast and southwest decayed stumps. Marked new B.T.'s: Basswood, 14", N.17-1/2°E., 48-3/4 links (32.17'); Birch, 12", S.54-1/4°W., 42 links (27.72'); Birch, 10", S.19-1/2°E., 49-1/2 links (32.67'); Birch, 9", N.32-1/2°W., 50-5/8 links (33.41'). Set North Sixteenth 19.93 chains (1315.38') South.

In 1989 Alan Harrison could find no evidence of original or subsequent survey. Restored corner from retracement of Melendy's survey of section lines.

- (c) In the plan view drawing below, provide reference ties to at least 4 witness monuments, or, if the location is within a municipality, to at least 2 witness monuments. (witness monuments shall be made of concrete, natural stone, iron or other equally durable material.)

- (d) Show a plan view drawing depicting the relevant monuments and reference ties which is sufficient in detail to enable accurate relocation of the corner monument if the corner monument is disturbed. Indicate north.

1. 2 1/2" x 36" aluminum monument with tablet stamped to identify the corner.
2. Sugar, 6", N.78°E., 30.19 feet.
3. Sugar, 7", S.10°E., 32.09 feet.
4. Sugar, 7", S.49°W., 26.72 feet.
5. Sugar, 9", N.39°W., 62.88 feet.
6. Steel Sign Post, Northeast, 1.18 feet.



REGISTER'S OFFICE
 Forest County, Wis.

Received for record this 24 day
 of May A.D., 1991 at
10:00 o'clock P. M. and recorded
 in Vol. 10000 Page 11
Paul H. Brenner
 Register of Deeds

- (e) Describe any material discrepancy between the location of the corner as restored or reestablished and the location of that corner as previously restored or reestablished by distance and direction. Show the discrepancy on the plan view drawing under (d), above. Show the distances between the corner as previously restored or reestablished, and (1) the corner as restored or reestablished, and (2) to at least 2 of the witness monuments shown on the drawing in (d), above.

None.

- (f) Was the corner restored through acceptance of (1) an obliterated evidence location, or, (2) a found perpetuated location?

(1) an obliterated evidence location

- (g & h) Was the corner reestablished through lost corner proportionate methods? If so, show the method, including the directions and distances to other public land survey corners used as evidence or used for proportioning in determining the corner location?

No.

(1) I, Alan D. Harrison


(type or print name) certify that the corner location shown on this record was determined by me or under my direction and control and that this U.S. Public Land Survey Monument Record is correct and complete to the best of my knowledge and belief.

Signature

Date

CERTIFICATE READY FOR FILING:

District Ranger



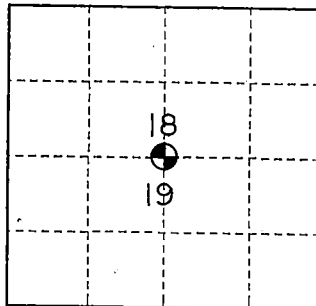
U. S. PUBLIC LAND SURVEY MONUMENT RECORD

INSTRUCTIONS:

This record shall show the location of the corner and shall include all of the following nine elements (a through i).

- (a) Identify the corner by reference to the U.S. public land survey system.
 O = Corner monument restored.

Quarter corner common to Sections 18 & 19,
 T36N, R15E, 4th P.M., Forest County, WI



- (b) Describe any record evidence, monument evidence, occupational evidence, testimonial evidence or any other material evidence you considered, and whether the monument was found or placed.

Original survey by James McBride, Deputy Surveyor, in 1859.

Original Bearing Trees:

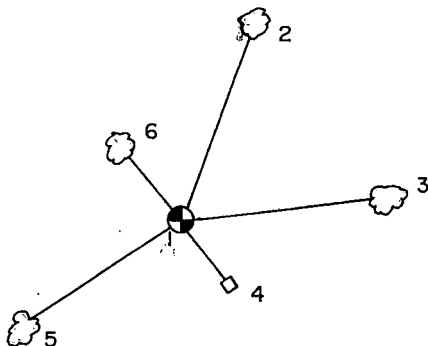
Sugar 16" - N16°E - 40 links
 Sugar 15" - S10°E - 20 links

1993- I found a 2" IP in rock mound as noted to us by Ken Mulens with Northern Hardwoods, formerly Connors Lumber Co. The iron ipie has existed in this location for some 40 years and has been used and accepted as the 1/4 corner. I accepted corner location and placed a 2 1/2" x 36" Bernsten A-1 Federal aluminum monument. I made the following new accessories.

- (c) In the plan view drawing below, provide reference ties to at least 4 witness monuments, or, if the location is within a municipality, to at least 2 witness monuments. (witness monuments shall be made of concrete, natural stone, iron or other equally durable material.)

- (d) Show a plan view drawing depicting the relevant monuments and reference ties which is sufficient in detail to enable accurate relocation of the corner monument if the corner monument is disturbed. Indicate north.

1. Set 2 1/2" x 36" Bernsten A-1 Federal monument
2. Sugar 6" - N20°E - 21.05 feet
3. Sugar 6" - N83°E - 15.39 feet
4. Steel sign post - Southeast - 1.70 feet
5. Ash 9" - S63°W - 17.35 feet
6. Ash 9" - N40°W - 4.26 feet



- (e) Describe any material discrepancy between the location of the corner as restored or reestablished and the location of that corner as previously restored or reestablished by distance and direction. Show the discrepancy on the plan view drawing under (d), above. Show the distances between the corner as previously restored or reestablished and (1) the corner as restored or reestablished, and (2) to at least 2 of the witness monuments shown on the drawing in (d), above.

None

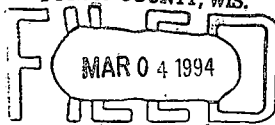
- (f) Was the corner restored through acceptance of (1) an obliterated evidence location, or, (2) a found perpetuated location?

A found perpetuated location

- (g & h) Was the corner reestablished through lost corner proportionate methods? If so, show the method, including the directions and distances to other public land survey corners used as evidence or used for proportioning in determining the corner location?

No

REGISTER'S OFFICE
FOREST COUNTY, WIS.



At 9:45 O'clock A.M.

John R. Garske
Register of Deeds

Affix Land Surveyor Seal



- (1) I, John R. Garske, S-1685

(type or print name) certify that the corner location shown on this record was determined by me or under my direction and control and that this U.S. Public Land Survey Monument Record is correct and complete to the best of my knowledge and belief.

John R. Garske
Signature

9/29/93

Date

CERTIFICATE READY FOR FILING:

Sue Vap
District Ranger

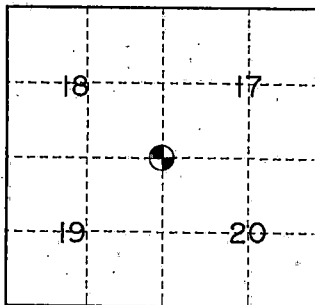
U. S. PUBLIC LAND SURVEY MONUMENT RECORD

INSTRUCTIONS:

This record shall show the location of the corner and shall include all of the following nine elements (a through i).

- (a) Identify the corner by reference to the U.S. public land survey system.
 O = Corner monument, restored.

Section corner common to Sections 18, 17,
 & 20, T36N, R15E, 4th P.M., Forest County, WI



- (b) Describe any record evidence, monument evidence, occupational evidence, testimonial evidence or any other material evidence you considered, and whether the monument was found or placed.

Original survey by James McBride, Deputy Surveyor, in 1859.

Original Bearing Trees:

Hemlock 26" - N60°W - 25 links
 Hemlock 10" - N45°E - 29 links

Sugar 10" - S49°E - 39 links
 Sugar 8" - S75°W - 22 links

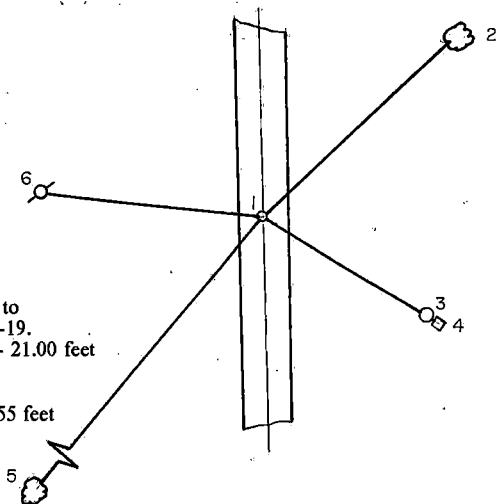
1911- Corner recovered by J.J. Melendy. Set a 7" x 2" x 16" stone in pit of small stones level with road. He also set a 2 1/2" x 2 1/2" post 50 links east and west of corner position.

1993- I could find no evidence at the corner location of Melendy's 1911 corner. I reset the corner using J.J. Melendy's notes and corners recovered at W 1/4 S-17 and NW cor. S-17. The corner falls in the centerline of an old fire tower road to the east as per the 1911 survey. Set 1" I.P. in center-line of gravel road, proportioning the east line of Section 18. I made new accessories as noted below.

- (c) In the plan view drawing below, provide reference ties to at least 4 witness monuments, or, if the location is within a municipality, to at least 2 witness monuments. (witness monuments shall be made of concrete, natural stone, iron or other equally durable material.)

- (d) Show a plan view drawing depicting the relevant monuments and reference ties which is sufficient in detail to enable accurate relocation of the corner monument if the corner monument is disturbed. Indicate north.

1. Set 1" x 30" IP (galv. with plastic cap) in center-line gravel road marking the corner location.
2. Maple 3" - N45°E - 34.86 feet
3. Reference monument 2 1/2" x 36" aluminum pipe monument stamped cap to read: T36N, R15E, S-18, S-17, S-20, S-19. Reference corner S-1685, 1993; S60°E - 21.00 feet
4. Steel sign post - S60°E - 21.50 feet
5. Maple 8" - S41°W - 76.35 feet
6. Power pole #3615-18PL - N83°W - 28.55 feet



- (e) Describe any material discrepancy between the location of the corner as restored or reestablished and the location of that corner as previously restored or reestablished by distance and direction. Show the discrepancy on the plan view drawing under (d), above. Show the distances between the corner as previously restored or reestablished and (1) the corner as restored or reestablished, and (2) to at least 2 of the witness monuments shown on the drawing in (d), above.

None

- (f) Was the corner restored through acceptance of (1) an obliterated evidence location, or, (2) found perpetuated location?

1- An obliterated evidence location

- (g & h) Was the corner reestablished through lost corner proportionate methods? If so, show the method, including the directions and distances to other public land survey corners used as evidence or used for proportioning in determining the corner location?

The difference of 0.13 was proportioned using the record Melendy distance of 2513.94 feet. The corner was placed at the centerline of North-South gravel road.

This location approximated Melendy's called out location of "Old Tower Road" to the East

(R) - Recorded
(M) - Measured

NE COR.
SEC. 18

FOUND P.K. NAIL MARKING
LOCATION OF CORNER

MELENDY 2757.48 (R)
JOHN R. GARSKE 2757.61 (M)

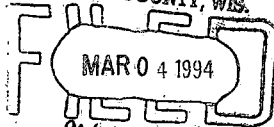
FOUND
2-1/2" ALUM. MONUMENT.
E 1/4 COR.
SEC. 18

MELENDY 2513.94 (R)
JOHN R. GARSKE 2514.06 (M)

SE COR.
SEC. 18

SET 1" X 30" GALV. IRON
PIPE IN CENTERLINE OF
GRAVEL ROAD.

REGISTER'S OFFICE
FOREST COUNTY, WIS.



At 9:45 O'clock A.M.
[Signature] Register of Deeds



- (1) I, John R. Garske, S-1685

(type or print name) certify that the corner location shown on this record was determined by me or under my direction and control and that this U.S. Public Land Survey Monument Record is correct and complete to the best of my knowledge and belief.

John R. Garske
Signature

12/13/93
Date

CERTIFICATE READY FOR FILING:

Sue Vap
District Ranger

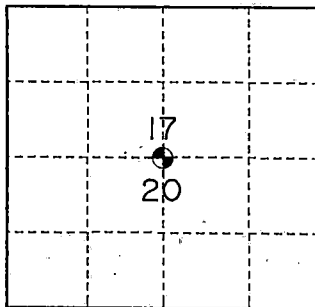
U. S. PUBLIC LAND SURVEY MONUMENT RECORD

INSTRUCTIONS:

This record shall show the location of the corner and shall include all of the following nine elements (a through i).

- (a) Identify the corner by reference to the U.S. public land survey system.
 O = Corner monument restored.

Quarter corner common to Sections 17 & 20,
 T36N, R15E, 4th P.M., Forest County, WI



- (b) Describe any record evidence, monument evidence, occupational evidence, testimonial evidence or any other material evidence you considered, and whether the monument was found or placed.

In 1859, James McBride, Deputy Surveyor, set a wood post with the following B.T.'s:

Sugar 10" - North - 38 links (25.08 feet)
 Birch 10" - S23°W - 25 links (16.50 feet)

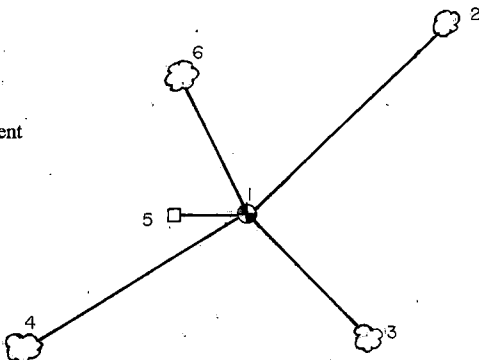
In 1991, J. J. McLendy found 3 1/2" x 3 1/2" ironwood post by W.L. Harris, along with original birch (dry) S30°W, 27 links (17.82 feet) and original maple (green) - north - 42 7/8 links (28.30 feet). McLendy made new B.T.'s: "X" on stone 3' x 4' - S3 1/4°W - 35 1/4 links (23.26 feet); hemlock 9" - S69 1/4°E - 34 1/8 links (22.52 feet).

In 1935, W. Engblom found balsam post. He placed a location poster on 3" maple - S11°E - 29 links (19.14 feet) from corner and noted that corner was located approximately 1/2 chain north of Laona Tower Fire Lane.

In 1993, I found a 1 7/8" O.D. pipe in a rock mound as noted to us by Ken Mullens with Northern Hardwoods, formerly Connors Lumber Company. The pipe has been used and accepted for over 40 years. I accepted the corner location and placed a 2 1/2" x 36" aluminum pipe monument. I made the following new accessories.

- (c) In the plan view drawing below, provide reference ties to at least 4 witness monuments, or, if the location is within a municipality, to at least 2 witness monuments. (witness monuments shall be made of concrete, natural stone, iron or other equally durable material.)
- (d) Show a plan view drawing depicting the relevant monuments and reference ties which is sufficient in detail to enable accurate relocation of the corner monument if the corner monument is disturbed. Indicate north.

1. Set 2 1/2" x 36" aluminum pipe monument
2. Sugar 8" - N54°E - 29.15 feet
3. Sugar 9" - S44°E - 10.07 feet
4. Ash 9" - S60°W - 20.21 feet
5. Steel sign post - West - 1.50 feet
6. Sugar 9" - N26°W - 10.79 feet



- (e) Describe any material discrepancy between the location of the corner as restored or reestablished and the location of that corner as previously restored or reestablished by distance and direction. Show the discrepancy on the plan view drawing under (d), above. Show the distances between the corner as previously restored or reestablished and (1) the corner as restored or reestablished, and (2) to at least 2 of the witness monuments shown on the drawing in (d), above.

None

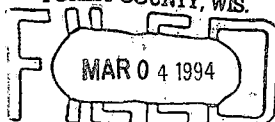
- (f) Was the corner restored through acceptance of (1) an obliterated evidence location, or, (2) a found perpetuated location?

A found perpetuated location


- (g & h) Was the corner reestablished through lost corner proportionate methods? If so, show the method, including the directions and distances to other public land survey corners used as evidence or used for proportioning in determining the corner location?

No

REGISTER'S OFFICE
FOREST COUNTY, WIS.



At 9:45 O'clock A.M.
John R. Garske Register of Deeds



- (1) I, John R. Garske, S-1685

(type or print name) certify that the corner location shown on this record was determined by me or under my direction and control, and that this U.S. Public Land Survey Monument Record is correct and complete to the best of my knowledge and belief.

John R. Garske 12-27-93
Signature Date

CERTIFICATE READY FOR FILING:

Sue Vap
District Ranger

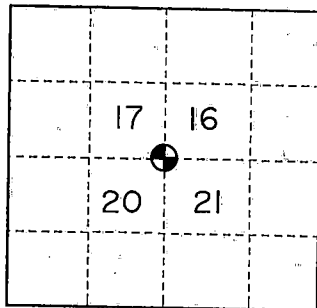
U. S. PUBLIC LAND SURVEY MONUMENT RECORD

INSTRUCTIONS:

This record shall show the location of the corner and shall include all of the following nine elements (a through i).

- (a) Identify the corner by reference to the U.S. public land survey system.
 ○ = Corner monument restored.

Section corner common to Sections 17, 16, 21
 & 20, T36N, R15E, 4th P.M., Forest County, WI



- (b) Describe any record evidence, monument evidence, occupational evidence, testimonial evidence or any other material evidence you considered, and whether the monument was found or placed.

Original survey by James McBride, Deputy Surveyor, in 1859.

Original Bearing Trees:

Sugar 16" - N52°W - 10 links
 Birch 12" - N21°E - 11 links

Lind 12" - S05°E - 33 links
 Birch 12" - S15°W - 42 links

1909- JJ Melendy found post of resurvey. He set an ironwood post 4" x 4" in a mound of stones in place of old post.

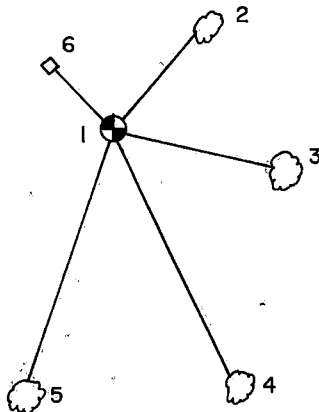
1993- I found an intersection of blazed lines and a pipe laying down near the blazes. Through testimony of Kenn Mullens, a forester with Northern Hardwoods, he described position as existing for over 40 years in the north rut of a trail at the intersection of blazed lines. I reestablished the corner position and set a 2 1/2" x 36" Bemsten monument in said location.

After placing corner, I made the following accessories.

- (c) In the plan view drawing below, provide reference ties to at least 4 witness monuments, or, if the location is within a municipality, to at least 2 witness monuments. (witness monuments shall be made of concrete, natural stone, iron or other equally durable material.)

- (d) Show a plan view drawing depicting the relevant monuments and reference ties which is sufficient in detail to enable accurate relocation of the corner monument if the corner monument is disturbed. Indicate north.

1. Set 2 1/2" x 36" alum. monument
2. Yellow Birch 6" - N41°E - 12.39 feet
3. Sugar 5" - S77°E - 17.69 feet
4. Yellow Birch 9" - S26°E - 37.07 feet
5. Sugar 4" - S19°W - 44.75 feet
6. Steel sign post - Northwest - 1.43 feet



- (e) Describe any material discrepancy between the location of the corner as restored or reestablished and the location of that corner as previously restored or reestablished by distance and direction. Show the discrepancy on the plan view drawing under (d), above. Show the distances between the corner as previously restored or reestablished and (1) the corner as restored or reestablished, and (2) to at least 2 of the witness monuments shown on the drawing in (d), above.


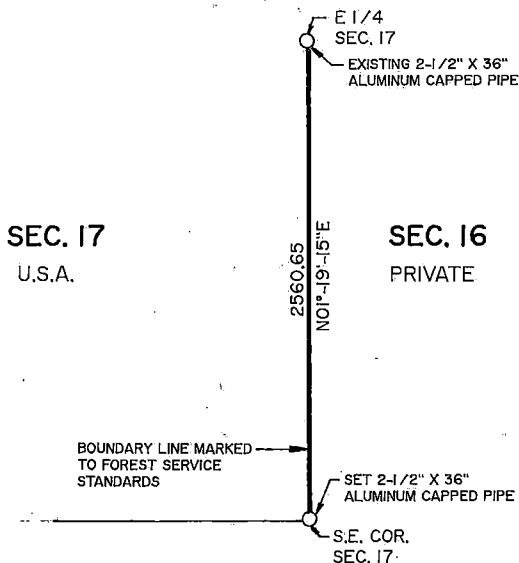
None

- (f) Was the corner restored through acceptance of (1) an obliterated evidence location, or, (2) a found perpetuated location?

A found perpetuated location

- (g & h) Was the corner reestablished through lost corner proportionate methods? If so, show the method, including the directions and distances to other public land survey corners used as evidence or used for proportioning in determining the corner location?

No



(1) I, John R. Garske, S-1685

(type or print name) certify that the corner location shown on this record was determined by me or under my direction and control and that this U.S. Public Land Survey Monument Record is correct and complete to the best of my knowledge and belief.

John R. Garske 9/29/93
Signature Date

CERTIFICATE READY FOR FILING:

Sue Vap
District Ranger

CERTIFIED LAND CORNER RESTORATION

State of Wisconsin

County of Forest

ss.

I William B. Cochrane, do hereby certify that on the 12th day of May, 19 80, I found evidence of the Northeast Section corner of Section 21 Township 36 North, Range 15 East, Fourth Principal Meridian, as described hereon; and that from this evidence I established a new monument and accessories as described hereon to perpetuate the original location of this corner:

Description of original monument and accessories and subsequent restorations:

Surveyed in 1859 by James McBride.
North between Sections 21 and 22, 80.00 chains set post corner to sections 15, 16, 21 and 22.
Sugar, 18 inches, N4W, 21 links
Sugar, 12 inches, N33E, 41 links
Birch, 10 inches, S54E, 51 links
Elm, 24 inches, S74W, 52 links.

Description of corner evidence found:

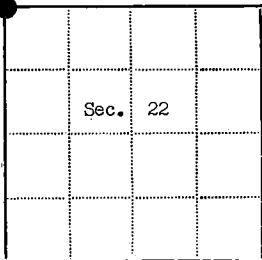
Old scribed post and a 2 inch iron pipe in a mound of stones.
S74W, 52 links, a very large, rotted elm stump.
Other bearing trees fall in old R/R grade.

Description of monument and accessories I established to perpetuate the location of this corner:

I replaced the iron pipe with a 2½ inch diameter aluminum pipe,
3 feet long with an aluminum cap stamped:
T36N, R15E, S15, S16, S21, S22, 1980, S-1107

Blazed and scribed the following new bearing trees:

Maple, 6 inches, N83E, 6.63 feet
White Birch, 7 inches, S42E, 14.66 feet
Basswood, 7 inches, S22W, 10.33 feet
White Birch, 7 inches, S82W, 18.42 feet.



Resident witnesses.....

Dated at Laona Wisconsin, this 28th day of May, 19 80.

Signature William B. Cochrane Title Land Surveyor
(County Surveyor, Registered Land Surveyor, or other duly authorized official)

Surveyors Registration No. S-1107 DOCUMENT 118073
NO.

Office of Register of Deeds County of Forest

I hereby certify that the within instrument was filed in this office for record on the 9th day of June, 19 80, and was filed in Book No. _____ Page No. _____ of County Records.

Signature Sharon Mueller Title Deputy

Township 36 North, Range 15 East, Section 22, Index No. N-13, Page No. _____

4261516 0000

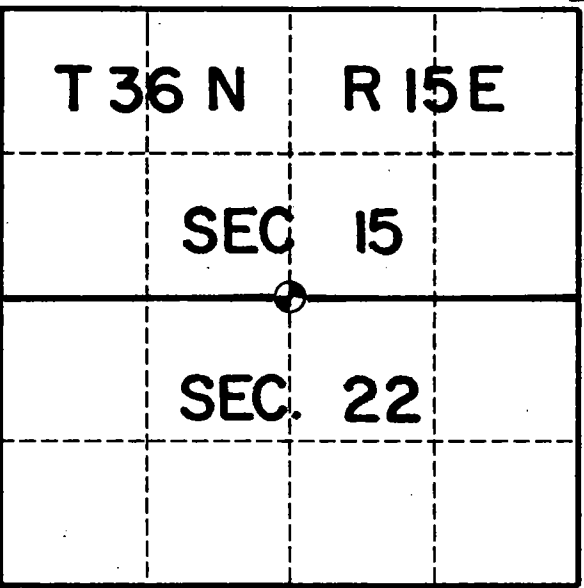
N13

N-15

U. S. PUBLIC LAND SURVEY MONUMENT RECORD

INDEX NO. N-15

Quarter Corner to Section 15 22 T36N, R15E
(Section/Quarter)



Show distances and bearings if set by proportional measurement.

History of original corner establishment, record evidence, monument evidence, occupational evidence, testimonial evidence or any other material evidence, and what you found and how the monument was set.

In 1859 James McBride set a wood post at this corner location with the following scribed bearing trees:
Sugar 12" N21°E 3 links
Hemlock 12" S 71°W 3 links


In 1980 Bill Cochrane found a 1" iron rod and decayed wood post and stumps of the original bearing trees. He set a 2½" aluminum post at this corner location and marked two bearing trees, a Hemlock and Sugar.

I found Cochrane's monument in good shape along with his two bearing trees, now a 20" Hemlock and a 10" Sugar. I blazed and scribed two more trees and set a steel sign post as noted below.

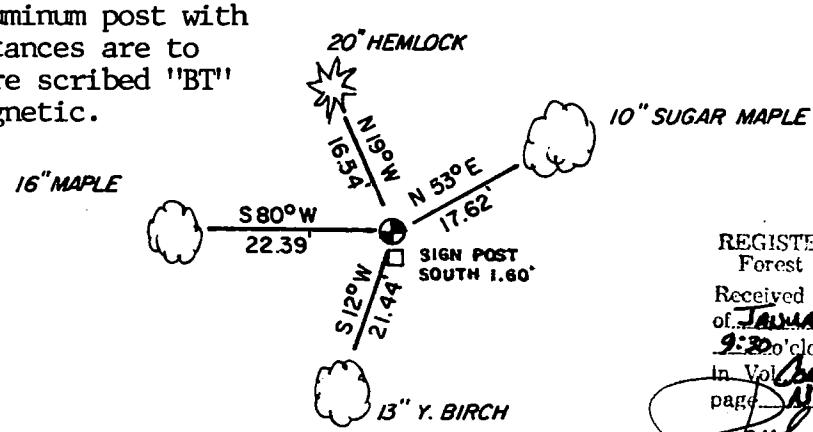
In the plan view drawing below, provide reference ties to at least 4 witness monuments, or, if the location is within a municipality, to at least 2 witness monuments. (Witness monuments shall be made of concrete, natural stone, iron or other equally durable material, except wood other than bearing trees.) Also, show any material discrepancies between the corner restored or re-established and the location of any other previous corner location or occupation.

DOCUMENT NUMBER
143541

○ = Corner monument restored.



Corner consists of a 2½" aluminum post with cap stamped for corner. Distances are to nails in the trees which are scribed "BT" and blazed. Bearings are magnetic.



I, Kim H Pritzlaff, Contractor for the USFS
(Type or print name) certify that the corner location shown on this record was determined by me or under my direction and control and that this U.S. Public Land Survey Monument Record is correct and complete to the best of my knowledge and belief.

Kim H. Pritzlaff

Signature

11/30/91

Date

REGISTER'S OFFICE
Forest County, Wis.
Received for record this 3rd day
of JANUARY A.D., 1992 at
9:30 o'clock A.M. and recorded
in Vol. CHERRY RESTORATIONS
page N-157

Paul Heisterman
Register of Deeds

43615150020

CERTIFIED LAND CORNER RESTORATION

State of Wisconsin }
County of Forest } ss.

I William B. Cochran, do hereby certify that on the 14th day of May, 1980, I found evidence of the North quarter corner of Section 22 Township 36 North, Range 15 East, Fourth Principal Meridian, as described hereon; and that from this evidence I established a new monument and accessories as described hereon to perpetuate the original location of this corner:

Description of original monument and accessories and subsequent restorations:

Surveyed in 1859 by James McBride.
West corrected between Sections 15 and 22, 40.20 chains set $\frac{1}{4}$ section post.
Sugar, 12 inches, N21E, 3 links
Hemlock, 12 inches, S71W, 3 links.

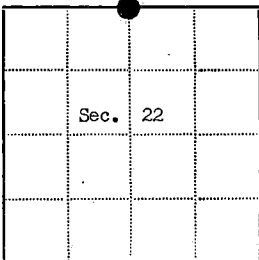
Description of corner evidence found:

1 inch iron rod in a mound of rock. Old decayed wood post lying next to the iron rod.
Sugar maple stump, N21E, 3 links
Hemlock stump, S71W, 3 links.

Description of monument and accessories I established to perpetuate the location of this corner:

I replaced the iron rod with a $2\frac{1}{2}$ inch diameter, aluminum pipe, 3 feet long, with an aluminum cap stamped:
T36N, R15E, $\frac{1}{4}$, S15, S22, 1980, S-1107.

Blazed and scribed the following new bearing trees:
Hemlock, 18 inches, N19W, 16.54 feet
Sugar Maple, 6 inches, N53E, 17.62 feet



● - Corner monument restored
□ -

Resident witnesses.....

Dated at Laona Wisconsin, this 27th day of May 1980.

Signature William B. Cochran Title Land Surveyor
(County Surveyor, Registered Land Surveyor, or other duly authorized official)

Surveyors Registration No. S-1107 DOCUMENT NO. 118074

Office of Register of Deeds County of Forest

I hereby certify that the within instrument was filed in this office for record on the 9th day of June, 1980, and was filed in Book No. _____ Page No. _____ of County Records.

Signature Sharon Mueller Title Deputy

Township 36 North, Range 15 East, Section 22, Index No. N-15, Page No. _____

43615150020

N15

CERTIFIED LAND CORNER RESTORATION

State of Wisconsin }
County of Forest } ss.

I William B. Cochrane, do hereby certify that on the 12th day of May, 1980, I found evidence of the Northeast Section corner of Section 22 Township 36 North Range 15 East, Fourth Principal Meridian, as described hereon; and that from this evidence I established a new monument and accessories as described hereon to perpetuate the original location of this corner:

Description of original monument and accessories and subsequent restorations:

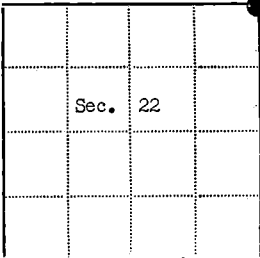

Surveyed in 1859 by James McBride.
North between Sections 22 and 23, 80.00 chains set post corner to sections 14, 15, 22 and 23.
Hemlock, 18 inches, N26W, 44 links
Elm, 10 inches, N66E, 47 links
Hemlock, 24 inches, S64E, 16 links
Hemlock, 18 inches, S17W, 27 links.

Description of corner evidence found:

2 inch iron pipe, 2 feet above ground in a mound of stone.
Very old and quite decayed wood post alongside pipe.
N26W, 44 links, Hemlock stump hole
N66E, 49 links, Elm stump, partially decayed, faceblaze lying alongside stump
S64E, 16 links, large Hemlock stump hole
S17W, 27 links, Hemlock stump hole

Description of monument and accessories I established to perpetuate the location of this corner:

I replaced the iron pipe with a $2\frac{1}{2}$ inch diameter aluminum pipe, 3 feet long, with an aluminum cap stamped:
T36N, R15E, S14, S15, S22, S23, 1980, S-1107
Hemlock, 9 inches, N53E, 30.60 feet
Hemlock, 13 inches, S10E, 10.13 feet
Hemlock, 9 inches, S76W, 48.64 feet
Basswood, 8 inches, N60W, 28.50 feet
Placed mound of stone around monument.



● - Corner monument restored
□ -

Resident witnesses.....

Dated at Laona Wisconsin, this 28th day of May 19 80.

Signature William B. Cochrane Title Land Surveyor
(County Surveyor, Registered Land Surveyor, or other duly authorized official)

Surveyors Registration No. S-1107 DOCUMENT 118075 NO.

Office of Register of Deeds County of Forest

I hereby certify that the within instrument was filed in this office for record on the 9th day of June, 19 80, and was filed in Book No. _____ Page No. _____ of County Records.

Signature Sharon Mueller Title Deputy

Township 36 North, Range 15 East, Section 22, Index No. N-17, Page No. _____

4361515000

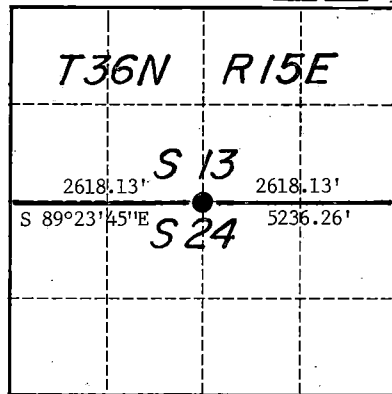
117

orig N-23

U. S. PUBLIC LAND SURVEY MONUMENT RECORD

INDEX NO. N- 23

Quarter Corner to Section 13 24 T36N, R15E
(Section/Quarter)



Show distances and bearings if set by proportional measurement.

History of original corner establishment, record evidence, monument evidence, occupational evidence, testimonial evidence or any other material evidence, and what you found and how the monument was set.


In 1859 James McBride set a wood post at this corner location and scribed the following BTs: Sugar 14" N 24°W 26 links
Sugar 18" South 7 links

A search area was set up at the single proportionate position for this corner and the BTs and any post evidence was searched. Finding no blazed occupation lines or corner evidence, the corner was determined to be lost and set at single proportionate measurement.

In the plan view drawing below, provide reference ties to at least 4 witness monuments, or, if the location is within a municipality, to at least 2 witness monuments. (Witness monuments shall be made of concrete, natural stone, iron or other equally durable material, except wood other than bearing trees.) Also, show any material discrepancies between the corner restored or re-established and the location of any other previous corner location or occupation.

DOCUMENT NUMBER
143542

○ = Corner monument restored.



Kim H Pritzlaff, Contractor with USFS

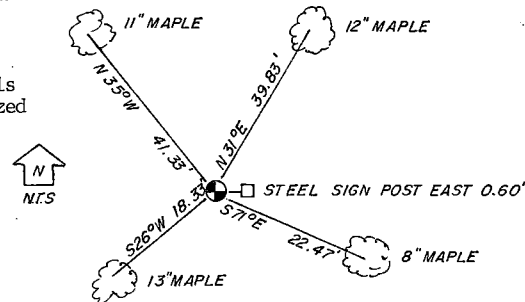
(Type or print name) certify that the corner location shown on this record was determined by me or under my direction and control and that this U.S. Public Land Survey Monument Record is correct and complete to the best of my knowledge and belief.

Kim H Pritzlaff
Signature

11/30/91

Date

The corner consists of a 2 1/2"x 36" aluminum post with cap stamped for corner. Distances are to nails driven into the tree centers which trees were blazed and scribed BT. Bearings are magnetic.



REGISTER'S OFFICE
Forest County, Wis.

Received for record this 300 day
of JANUARY A.D. 19 92 at
1:30 o'clock A.M. and recorded
in Vol. 100 RESTORATIONS
page N-23

Paul H. Schenck
Register of Deeds

43615130020

U.S. PUBLIC LAND SURVEY MONUMENT RECORD

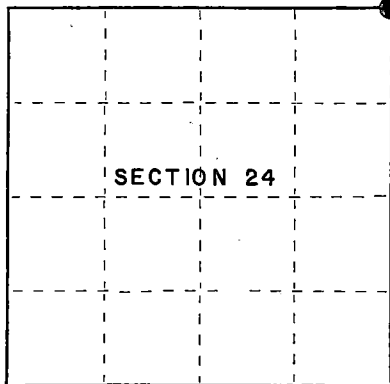
Index No. **N-25**

State of Wisconsin }
County of Forest } ss.

I, Gary L. Pisoni, do hereby
certify that on the 30th day
of March, 1994, I found
evidence of the Northeast
corner of Section 24
Township 36, North, Range
16-17 East, Fourth Principal Meridian,
as described hereon; and that from this evidence
I established a new monument and accessories
as described hereon to perpetuate the original
location of this corner.

Resident witnesses:

.....
.....
.....



● = Corner monument restored.

History of original corner establishment:

Original Government Survey in 1857 by Artemas Curtis. North between Sections 24 and 19 at 80.00 chains, set Section post from which the following bear: Sugar, 12", S 38° W, 25 lks; Sugar, 18", N 47° W, 69 lks; Sugar, 15", N 61° E, 37 lks; Yellow Birch, 26", S 34° E, 30 lks.

In 1936 and 1937, Marinette County surveyors, F.P. Gould and B.F. Hammes found a hardwood post and 2" iron pipe and found the original bearing tree stumps; Replaced iron pipe with a 4" dia. iron post in concrete with a Marinette County brass cap from which the following bear: Elm 6" N 11° W 167.5 lks.

Description of corner evidence found:

Found the monument and assessories as described above:

Steel sign post North 0.7 feet

Description of monument and accessories I established to perpetuate the original location of this corner.

Blazed and scribed the following new bearing trees: (Measurements taken to nail in side of tree)

Sugar Maple	7"	N 44° E	27.80 feet
Sugar Maple	7"	S 34° E	12.45 feet
Sugar Maple	8"	S 38° W	12.19 feet
Sugar Maple	8"	N 40° W	18.81 feet
Steel sign post		West	0.90 feet

Dated at Iron River, MI, this 26th day of May, 1995

Signature Gary L. Pisoni Title Land Surveyor Registration No. S-1634
(County Surveyor, Registered Land Surveyor, or other duly authorized official)

Office of Register of Deeds, County of Forest, I hereby certify that the within
instrument was filed in this office for record on the 30th day of March, 1997
at 1:30 o'clock P M.

(Register of Deeds)

By John Trahaney Deputy

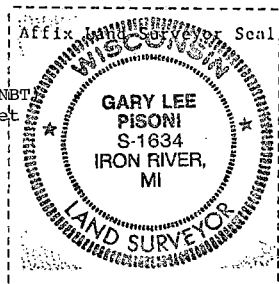
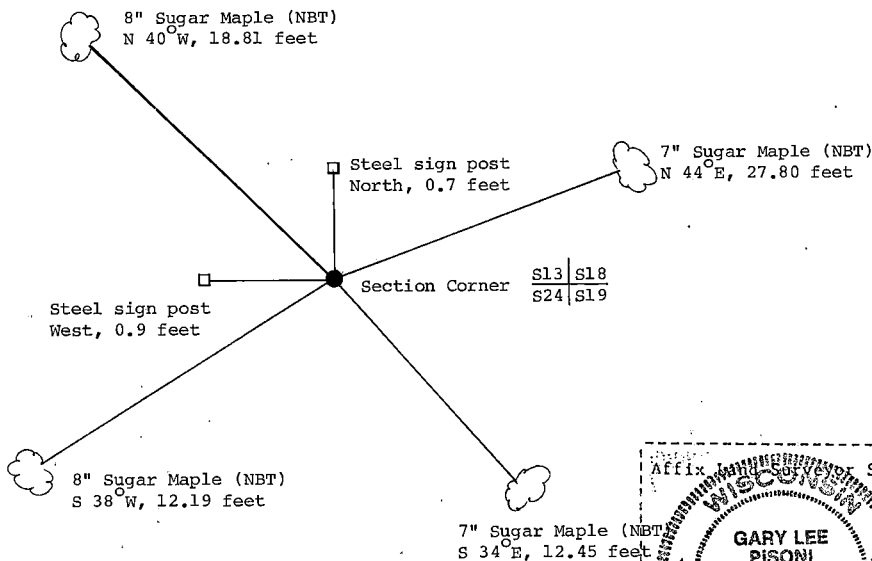
- (e) Describe any material discrepancy between the location of the corner as restored or reestablished and the location of that corner as previously restored or reestablished by distance and direction. Show the discrepancy on the plan view drawing under (d), above. Show the distances between the corner as previously restored or reestablished and (1) the corner as restored or reestablished, and (2) to at least 2 of the witness monuments shown on the drawing in (d), above.

None

- (f) Was the corner restored through acceptance of (1) an obliterated evidence location, or, (2) a found perpetuated location?

Restored through acceptance of a found perpetuated location.

- (g&h) Was the corner reestablished through lost corner proportionate methods? If so, show the method, including the directions and distances to other public land survey corners used as evidence or used for proportioning in determining the corner location?



- (i) I, Gary L. Pisoni
(type or print name) certify that the corner location shown on this record was determined by me or under my direction and control and that this U.S. Public Land Survey Monument Record is correct and complete to the best of my knowledge and belief.

Signature

Date

Gary L. Pisoni

10-2-95

Document Number

179539

REGISTER'S OFFICE
Forest County, Wis.
Received for record this 21ST day
of May A.D. 2003 at
9:12 o'clock A. M. and recorded
in Vol. Corner Restoration
page 023
Kay Swanson, Deputy
Register of Deeds

U.S. PUBLIC LAND SURVEY MONUMENT RECORD

(As Required by WI Adm. Code)

History of original corner establishment and subsequent restorations and descriptions of any record, monument, occupational, testimonial or other evidence considered:

Corner not set in original Government Survey.

2003 - I established the CN 1/16 corner midpoint and on line between the C 1/4 of Sec. 24 & the North quarter corner of Sec. 24.
Set a 1" x 30" Forest County Aluminum Monument stamped for the CN 1/16 corner.

Corner was: (Check All That Apply)

- ☐ Restored through acceptance of an obliterated evidence location.
- ☐ Restored through acceptance of a found perpetuated location.
- ☐ Considered a lost corner and reestablished through lost corner proportionate methods (include a plan view drawing, showing distances and directions to other Public Land Survey Corners used for proportioning and determining the corner location).
- ☐ Restored or reestablished in a location that differs from a previous restoration or reestablishment (include a plan view drawing and indicate what was set and/or found).

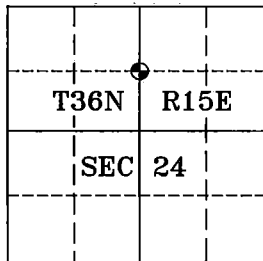

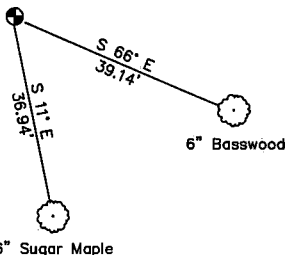
Describe the monument and accessories used to perpetuate the location of this corner (include a plan view drawing and indicate what was set and/or found).

LEGEND:

- Set Forest County Aluminum Monument

Note: All distances are taken to nail in side of tree.

CN 1/16 Cor.



I, Michael A. Tremel, RLS
(type or print name) certify that the corner location shown on this record was determined by me or under my direction and control and that this U.S. Public Land Survey Monument Record is correct and complete to the best of my knowledge and belief.

Michael A. Tremel
Signature

5/4/03
Date

The Center North 1/16 corner of
Section 24 T. 36 N., R. 15 E.
Forest County, WI

Index No. 0-23

43615243020

0-23

CERTIFIED LAND CORNER RESTORATION

State of Wisconsin }
County of Forest } ss.

I William B. Cochrane, do hereby certify that on the 15th day of May, 1980, I found evidence of the East quarter corner of Section 19 Township 36 North, Range 16 East, Fourth Principal Meridian, as described hereon; and that from this evidence I established a new monument and accessories as described hereon to perpetuate the original location of this corner:

Description of original monument and accessories and subsequent restorations:

Surveyed in 1858 by James McBride.
North between Sections 19 and 20, 40.00 chains set quarter section post.
Cedar, 20 inches, S81W, 4 links
Elm, 12 inches, N76E, 21 links.

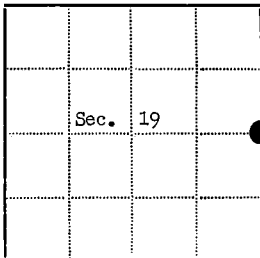

Description of corner evidence found:

1 inch iron pipe lying on ground. No post was found.
Cedar snag tipped over, about 22 inches diameter and an Elm stump.
At a point S76W, 21 links from the Elm stump, the cedar snag bears S81W, 4 links.

Description of monument and accessories I established to perpetuate the location of this corner:

At the corner position, determined from the original bearing tree evidence, I set a 2 inch inside diameter galvanized iron pipe, 3 feet long, filled with concrete, with a brass cap stamped:
T36N, R16E, $\frac{1}{4}$, S19, S20, 1980, S-1107

Blazed and scribed the following new bearing trees:
Basswood, 6 inches, S19W, 19.71 feet
Basswood, 11 inches, West, 36.52 feet.



● - Corner monument restored

□ -

Resident witnesses.....

Dated at Laona Wisconsin, this 28th day of May 1980.

Signature William B. Cochrane Title Land Surveyor
(County Surveyor, Registered Land Surveyor, or other duly authorized official)

Surveyors Registration No. S-1107 DOCUMENT NO. 118084

Office of Register of Deeds County of Forest

I hereby certify that the within instrument was filed in this office for record on the 9th day of June 1980, and was filed in Book No. Page No. of County Records.

Signature Sharon Mueller Title Deputy

Township 36 North, Range 16 East, Section 19, Index No. P-5, Page No.

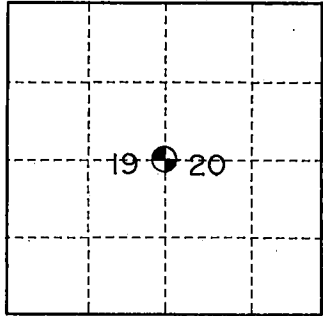
U. S. PUBLIC LAND SURVEY MONUMENT RECORD

INSTRUCTIONS:

This record shall show the location of the corner and shall include all of the following nine elements (a through i).

- (a) Identify the corner by reference to the U.S. public land survey system.
 O = Corner monument restored.

Quarter corner common to Sections 19 & 20,
 T36N, R15E, 4th P.M., Forest County, WI



- (b) Describe any record evidence, monument evidence, occupational evidence, testimonial evidence or any other material evidence you considered, and whether the monument was found or placed.

Original survey by James McBride, Deputy Surveyor, in 1859.

Original Bearing Trees:

Hemlock 8" - N66°W - 5 links
 Sugar 8" - S50°E - 23 links

1976- The corner was monumented and recorded by Thomas R. Arnott S-887, on document no. 109432 on December 23, 1975. He recovered a wood post and iron pipe.

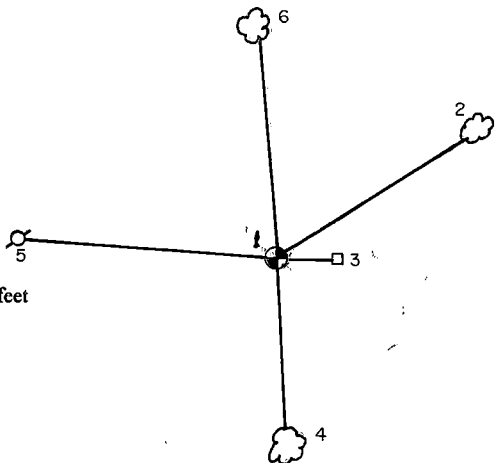
1993- I found Mr. Arnott's monument, a 2 1/2" Bernsten aluminum monument with a stamped cap in good condition. I upgraded the corner by placing the following new accessories as noted below.

- (c) In the plan view drawing below, provide reference ties to at least 4 witness monuments, or, if the location is within a municipality, to at least 2 witness monuments. (Witness monuments shall be made of concrete, natural stone, iron or other equally durable material.)

- (d) Show a plan view drawing depicting the relevant monuments and reference ties which is sufficient in detail to enable accurate relocation of the corner monument if the corner monument is disturbed. Indicate north.

Found 2 1/2" Bernsten monument, aluminum with a stamped cap.

1. Found 2 1/2"alum. monument.
2. Sugar 8" - N58°E - 27.86 feet.
3. Steel sign post - East - 1.45 feet
4. Maple 8" - S02°E - 10.42 feet
5. Power pole #3615-19E - N83°W - 52.61 feet
6. Sugar 6" - N04°W - 25.63 feet



- (e) Describe any material discrepancy between the location of the corner as restored or reestablished and the location of that corner as previously restored or reestablished by distance and direction. Show the discrepancy on the plan view drawing under (d), above. Show the distances between the corner as previously restored or reestablished and (1) the corner as restored or reestablished, and (2) to at least 2 of the witness monuments shown on the drawing in (d), above.



None

- (f) Was the corner restored through acceptance of (1) an obliterated evidence location, or, (2) a found perpetuated location?

A found perpetuated location

- (g & h) Was the corner reestablished through lost corner proportionate methods? If so, show the method, including the directions and distances to other public land survey corners used as evidence or used for proportioning in determining the corner location?

No



- (1) I, John R. Garske, S-1685

(type or print name) certify that the corner location shown on this record was determined by me or under my direction and control and that this U.S. Public Land Survey Monument Record is correct and complete to the best of my knowledge and belief.

Signature

Date

CERTIFICATE READY FOR FILING:

District Ranger

CERTIFIED LAND CORNER RESTORATION

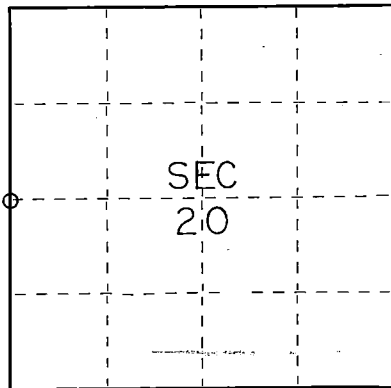
Index No. **P 5**

State of Wisconsin }
County of Forest } ss.

I, Thomas R. Arnett, do hereby certify that on the 3rd day of June, 1976, I found evidence of the 1/4 corner of sections 19 & 20 Township 36, North, Range 15 E, Fourth Principal Meridian, as described hereon; and that from this evidence I established a new monument and accessories as described hereon to perpetuate the original location of this corner.

Resident witnesses:

.....
.....
.....



○ = Corner monument restored.

History of original corner establishment:


Original subdivision by James McBrid

17 Jul - 28 Jul, 1859

Hemlock	8	N66W	5 Lks.
Sugar	8	S50E	23 Lks.

Description of corner evidence found:

Found wood post and a $1\frac{1}{2}$ " iron pipe



Description of monument and accessories I established to perpetuate the original location of this corner.

replaced wood post and iron pipe with a new Forest County Aluminum Monument

Ties:

Maple	8	N78W	7.13 feet
Maple	6	N54E	27.95 feet

Dated at Crandon Wis., this 11th day of June, 1976

Signature Thomas R. Arnett Title Surveyor Registration No. S-887
(County Surveyor, Registered Land Surveyor, or other duly authorized official)

Office of Register of Deeds, County of Forest, I hereby certify that the within instrument was filed in this office for record on the 11th day of June, 1976 at 3 o'clock P. M.

EUGENE STATEZNY
(Register of Deeds)

Document Number **109432**

By Eileen Schmidt Deputy

U.S. PUBLIC LAND SURVEY MONUMENT RECORD

Index No. P-9

State of Wisconsin

County of Forest } ss.

I, Gary L. Pisoni, do hereby certify that on the 4th day of August, 1994, I found evidence of the West Quarter corner of Section 21 Township 36, North, Range 16 East, Fourth Principal Meridian, as described hereon; and that from this evidence I established a new monument and accessories as described hereon to perpetuate the original location of this corner.

Resident witnesses:

History of original corner establishment:

Original Government Survey in 1858 by James McBride. North between Sections 20 and 21, at 40.00 chains, set Quarter Section post, from which the following bear; Elm, 8", N 72° E, 30 lks; Sugar, 18", S 71° W, 6 lks.

Description of corner evidence found:

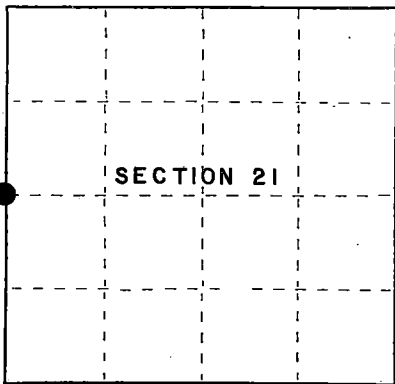
No corner evidence was recovered.

I re-established the corner position at proportionate distance and on line between the Southwest and Northwest Section corners of Section 21.

Description of monument and accessories I established to perpetuate the original location of this corner.

At the corner position, set a 2½" x 36" aluminum pipe monument with an aluminum cap stamped; T36N, R16E, 1/4, S.20, S.21, 1994, S-1634; from which the following new blazed and scribed bearing trees bear: (all measurements taken to a nail in side of tree)

Elm	7"	N 35° W	45.19 feet
Elm	8"	N 18° E	35.15 feet
Black Cherry	8"	S 71° E	27.22 feet
Elm	8"	S 11° E	17.93 feet
Steel sign post		S 65° W	0.97 feet



● = Corner monument restored.

Dated at Iron River, MI, was this 26th day of May, 1995

Signature Gary L. Pisoni Title Land Surveyor Registration No S-1634
(County Surveyor, Registered Land Surveyor, or other duly authorized official)

Office of Register of Deeds, County of Forest, I hereby certify that the within instrument was filed in this office for record on the 20th day of March, 1997 at 1:30 o'clock P. M.

(Register of Deeds)

By Josh Tamboury Deputy


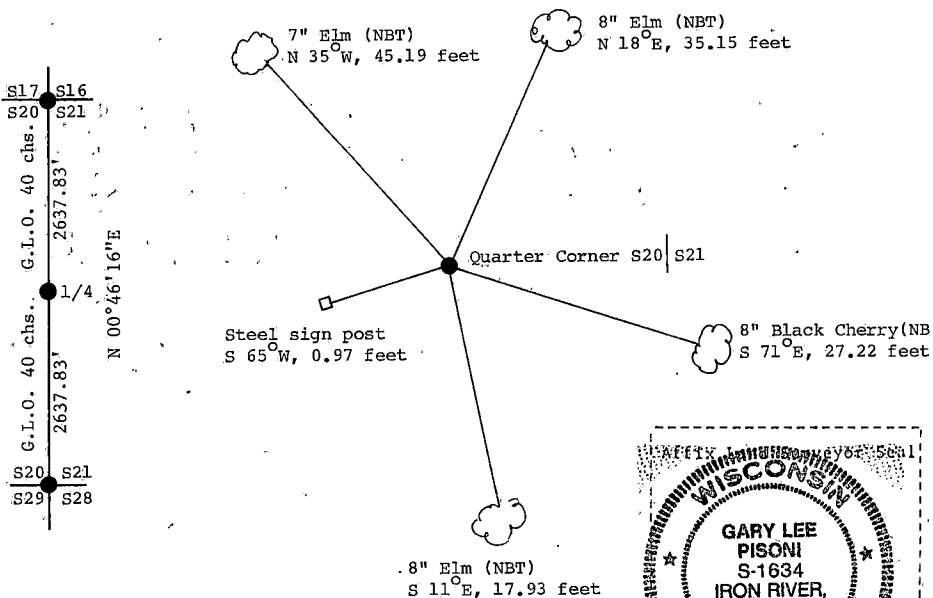
(e) Describe any material discrepancy between the location of the corner as restored or reestablished and the location of that corner as previously restored or reestablished by distance and direction. Show the discrepancy on the plan view drawing under (d), above. Show the distances between the corner as previously restored or reestablished and (1) the corner as restored or reestablished, and (2) to at least 2 of the witness monuments shown on the drawing in (d), above.

None

(f) Was the corner restored through acceptance of (1) an obliterated evidence location, or, (2) a found perpetuated location?

(g&h) Was the corner reestablished through lost corner proportionate methods? If so, show the method, including the directions and distances to other public land survey corners used as evidence or used for proportioning in determining the corner location?

Re-established through lost corner proportionate methods.



(i) I, Gary L. Pisoni (type or print name) certify that the corner location shown on this record was determined by me or under my direction and control and that this U.S. Public Land Survey Monument Record is correct and complete to the best of my knowledge and belief.

Signature

Date

10-2-95

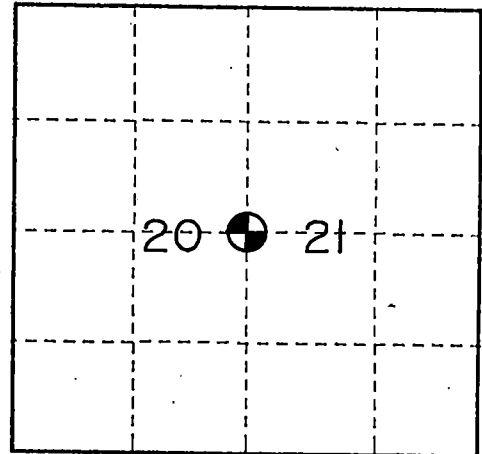
U. S. PUBLIC LAND SURVEY MONUMENT RECORD

INSTRUCTIONS:

This record shall show the location of the corner and shall include all of the following nine elements (a through i).

- (a) Identify the corner by reference to the U.S. public land survey system.
 ○ = Corner monument restored.

Quarter corner common to Sections 20 & 21,
 T36N, R15E, 4th P.M., Forest County, WI



- (b) Describe any record evidence, monument evidence, occupational evidence, testimonial evidence or any other material evidence you considered, and whether the monument was found or placed.

Original survey by James McBride, Deputy Surveyor, in 1859.

Original Bearing Trees:

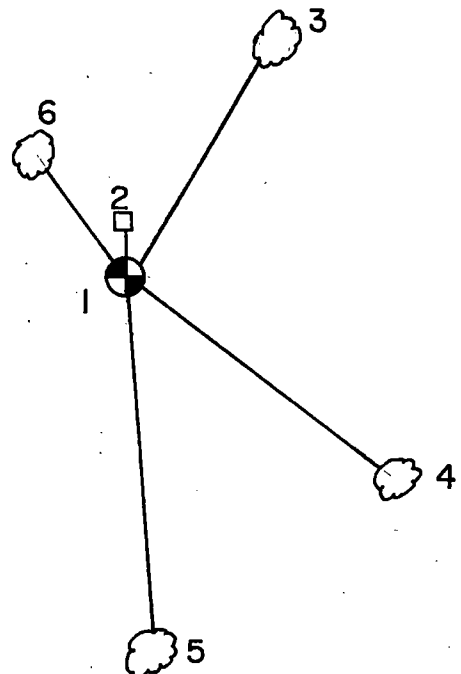
Sugar 12" - S71°E - 20 links
 Birch 10" - S82°W - 33 links

- 1993- Corner search made by John Garske, found 1 1/2" IP in mound of stones as noted to us by Ken Mullens with Northern Hardwoods, formerly Connors Lumber co. The iron pipe was set some 40 years ago and has been used and accepted since then. I accepted corner location and placed a 2 1/2" Bernstein A-1 Federal aluminum monument. I made the following new accessories.

- (c) In the plan view drawing below, provide reference ties to at least 4 witness monuments, or, if the location is within a municipality, to at least 2 witness monuments. (witness monuments shall be made of concrete, natural stone, iron or other equally durable material.)

- (d) Show a plan view drawing depicting the relevant monuments and reference ties which is sufficient in detail to enable accurate relocation of the corner monument if the corner monument is disturbed. Indicate north.

1. Set 2 1/2" x 36" alum. monument
2. Steel sign post - North - 1.64'
3. Sugar 5" - N30°E - 21.04 feet
4. Yellow Birch 9" - S53°E - 29.24 feet
5. Sugar 9" - S04°E - 31.36 feet
6. Hemlock 16" - N35°W - 8.55 feet



(e) Describe any material discrepancy between the location of the corner as restored or reestablished and the location of that corner as previously restored or reestablished by distance and direction. Show the discrepancy on the plan view drawing under (d), above. Show the distances between the corner as previously restored or reestablished and (1) the corner as restored or reestablished, and (2) to at least 2 of the witness monuments shown on the drawing in (d), above.

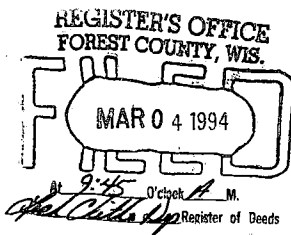
None

(f) Was the corner restored through acceptance of (1) an obliterated evidence location, or, (2) a found perpetuated location?

A found perpetuated location

(g & h) Was the corner reestablished through lost corner proportionate methods? If so, show the method, including the directions and distances to other public land survey corners used as evidence or used for proportioning in determining the corner location?

No



(1) I, John R. Garske, S-1685

(type or print name) certify that the corner location shown on this record was determined by me or under my direction and control and that this U.S. Public Land Survey Monument Record is correct and complete to the best of my knowledge and belief.

John R. Garske 9/29/93
Signature Date

CERTIFICATE READY FOR FILING:

Sue Vap
District Ranger

REGISTER'S OFFICE
Forest County, Wis.
Received for record this 21st day
of May A.D., 2003 at
9:15 o'clock A.M. and recorded
in Vol. Corner Restoration
page P-21
Kay Swanson, Deputy
Register of Deeds

Document Number
179541

U.S. PUBLIC LAND SURVEY MONUMENT RECORD

(As Required by WI Adm. Code)

History of original corner establishment and subsequent restorations and descriptions of any record, monument, occupational, testimonial or other evidence considered:

- 1859 - James McBride, set original corner post and made the following B.T.'s:
Ironwood, 10", S 60° W, 35 lks., 23.10 feet.
Birch, 8", S 70° E, 21 lks., 13.86 feet.
- 1936 - H. Thalacker, compass man for the U.S.D.A. Forest Service found a cedar post in sound condition. Placed a metal location poster on a 2" maple tree from which the corner bears N40° E, 19 lks.
- 2003 - I found no evidence of the original corner post or accessories.
I found a 4" X 4" Cedar post & an axle shaft in a mound of stone. Cedar post is N 40° E, 12.54 feet from a 4" maple w/location poster. I replaced cedar post with a 2" X 30" Forest County Aluminum Monument stamped for the 1/4 corner and made 4 new BT's.

Corner was: (Check All That Apply)

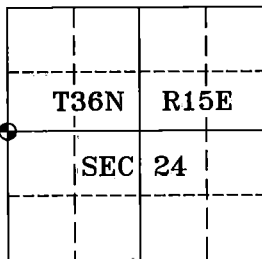
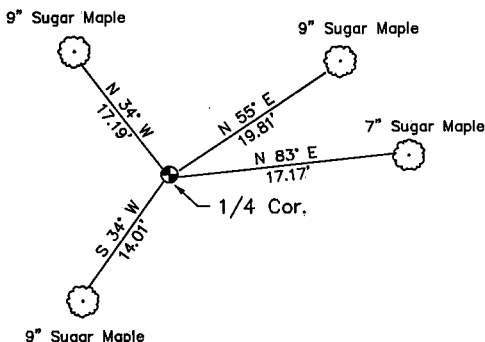
- ☒ Restored through acceptance of an obliterated evidence location.
☒ Restored through acceptance of a found perpetuated location.
☐ Considered a lost corner and reestablished through lost corner proportionate methods (include a plan view drawing showing distances and directions to other Public Land Survey Corners used for proportioning and determining the corner location).
☐ Restored or reestablished in a location that differs from a previous restoration or reestablishment (include a plan view drawing and indicate what was set and/or found).

Describe the monument and accessories used to perpetuate the location of this corner (include a plan view drawing and indicate what was set and/or found).

LEGEND:

- Set Forest County Aluminum Monument

Note: All distances are taken to nail in side of tree.



I, Michael A. Trembl, RLS
(type or print name) certify that the corner location shown on
this record was determined by me or under my direction and
control and that this U.S. Public Land Survey Monument Record
is correct and complete to the best of my knowledge and belief.

Signature

Date

Michael A. Trembl 5/4/03

The West Quarter corner of
Section 24 T. 36 N., R. 15 E.
Forest County, WI

Index No. P-21

43615232000

P-21

Document Number

179540

REGISTER'S OFFICE
Forest County, Wis.
Received for record this 21st day
of May A.D., 2003 at
9:15 o'clock A.M. and recorded
in Vol. Corner Restoration
page P-23
Kay Swanson, Deputy
Register of Deeds

U.S. PUBLIC LAND SURVEY MONUMENT RECORD

(As Required by WI Adm. Code)

History of original corner establishment and subsequent restorations and descriptions of any record, monument, occupational, testimonial or other evidence considered:

Corner not set in original Government Survey.

2003 - I established the C 1/4 corner at the intersection of straight lines from the quarter section corners to the opposite quarter section corners.
Set a 1" x 30" Forest County Aluminum Monument stamped for the C 1/4 corner.

Corner was: (Check All That Apply)

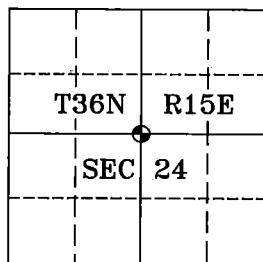
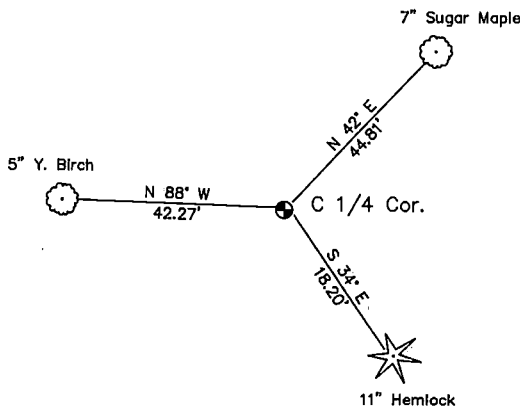
- ☐ Restored through acceptance of an obliterated evidence location.
- ☐ Restored through acceptance of a found perpetuated location.
- ☐ Considered a lost corner and reestablished through lost corner proportionate methods (include a plan view drawing showing distances and directions to other Public Land Survey Corners used for proportioning and determining the corner location).
- ☐ Restored or reestablished in a location that differs from a previous restoration or reestablishment (include a plan view drawing and indicate what was set and/or found).

Describe the monument and accessories used to perpetuate the location of this corner (include a plan view drawing and indicate what was set and/or found).

LEGEND:

- Set Forest County Aluminum Monument

Note: All distances are taken to nail in side of tree.



I, Michael A. Trembl, RLS
(type or print name) certify that the corner location shown on this record was determined by me or under my direction and control and that this U.S. Public Land Survey Monument Record is correct and complete to the best of my knowledge and belief.

Michael A. Trembl 5/4/03
Signature Date

The Center 1/4 corner of
Section 24 T. 36 N., R. 15 E.
Forest County, WI

Index No. P-23

43615242020

P-23

U.S. PUBLIC LAND SURVEY MONUMENT RECORD

Index No. P-25

State of Wisconsin }
County of Forest } ss.

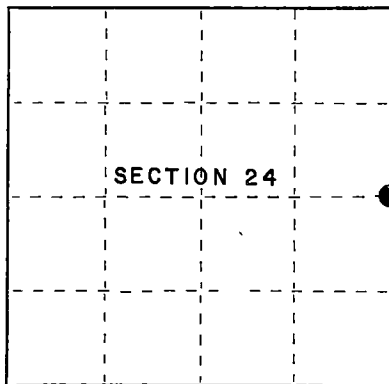
I Gary L. Pisoni, do hereby
certify that on the 30th day
of March, 1994, I found
evidence of the East quarter
corner of Section 24
Township 36, North, Range
16-17 East, Fourth Principal Meridian,
as described hereon; and that from this evidence
I established a new monument and accessories
as described hereon to perpetuate the original
location of this corner.

Resident witnesses:

.....

.....

.....



● = Corner monument restored.

History of original corner establishment:

Original Government Survey in 1857 by Artemas Curtis. North between Sections 24 and 19 at 40.00 chains, set Quarter Section post from which the following bear: Elm, 15", S 40°W, 31 lks; Sugar, 12", N 28°E, 28 lks:

In 1936 and 1937, Marinette County surveyors, F.P. Gould and B.F. Hammes set the Quarter corner on line and by single proportionate measurement between the Northeast and Southeast Section corners of Section 24. They set a 4" dia. iron post in concrete with a Marinette County brass cap.

Description of corner evidence found:

Found the monument as described above and assessories set by unknown persons:

Iron bar	1"	S 41°E	7.64 feet
Iron bar	1"	S 33°W	7.57 feet
Iron bar	1"	N 38°W.	24.50 feet

Description of monument and accessories I established to perpetuate the original location of this corner.

Blazed and scribed the following new bearing trees: (Measurements taken to nail in side of tree)

Basswood	7"	N 56°E	11.65 feet
Sugar Maple	16"	S 45°E	9.64 feet
Sugar Maple	5"	S 30°W	9.76 feet
Sugar Maple	13"	N 36°W	25.90 feet
Steel sign post		N 03°E	2.7 feet

Dated at Iron River, MI, Wis., this 26th day of May, 1995

Signature Gary L. Pisoni Title Land Surveyor Registration No. S-1634
(County Surveyor, Registered Land Surveyor, or other duly authorized official)

Office of Register of Deeds, County of Forest, I hereby certify that the within instrument was filed in this office for record on the 20th day of March, 1997 at 1:30 o'clock P M.

(Register of Deeds)

By Paul J. Trawick Deputy

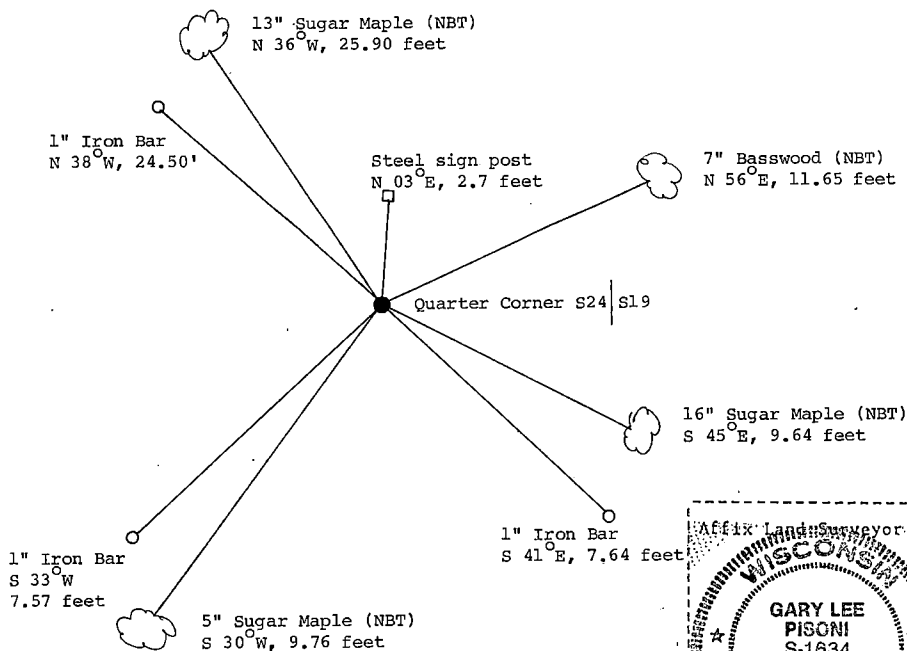
- (e) Describe any material discrepancy between the location of the corner as restored or reestablished and the location of that corner as previously restored or reestablished by distance and direction. Show the discrepancy on the plan view drawing under (d), above. Show the distances between the corner as previously restored or reestablished and (1) the corner as restored or reestablished, and (2) to at least 2 of the witness monuments shown on the drawing in (d), above.

None

- (f) Was the corner restored through acceptance of (1) an obliterated evidence location, or, (2) a found perpetuated location?

Restored through acceptance of a found perpetuated location.

- (g&h) Was the corner reestablished through lost corner proportionate methods? If so, show the method, including the directions and distances to other public land survey corners used as evidence or used for proportioning in determining the corner location?



- (i) I, Gary L. Pisoni
(type or print name) certify that the corner location shown on this record was determined by me or under my direction and control and that this U.S. Public Land Survey Monument Record is correct and complete to the best of my knowledge and belief.

Signature

Gary L. Pisoni

Date

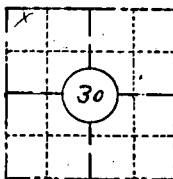
10-2-95



FIELD SURVEY NOTES
PRESERVATION OF LANDMARKS
(Pursuant to Section 59.635(7) Wisconsin Statutes)

State Highway Commission of Wisconsin
Form E-D-707-66

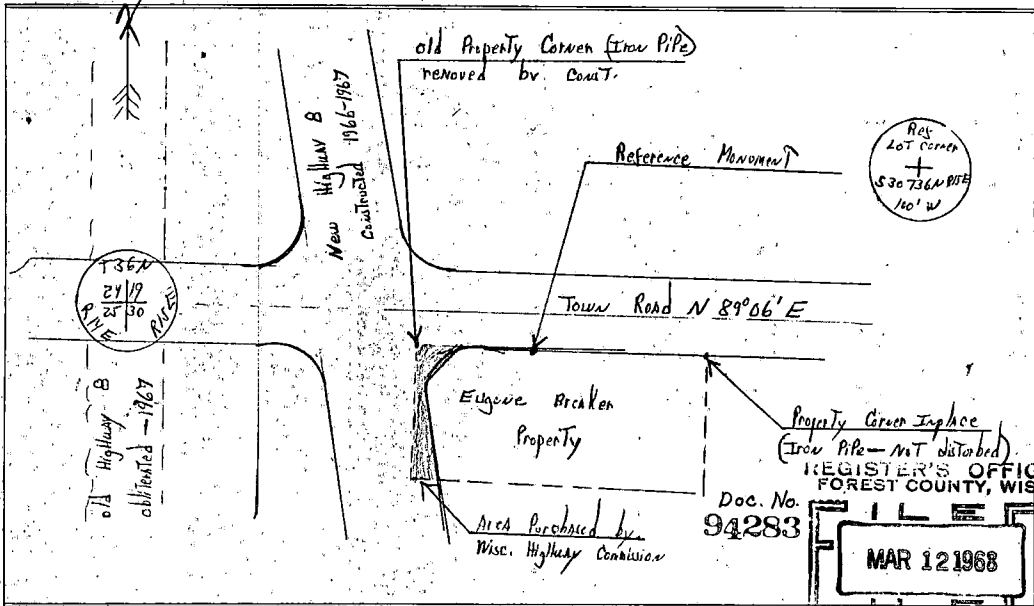
COUNTY <i>Forest</i>		
TOWN <i>Lacoma</i>		
HIGHWAY <i>USH-8 Lacoma - CTH "B"</i>		
SECTION <i>30</i>	TOWNSHIP <i>36 N</i>	RANGE <i>15 E</i>
TYPE OF LANDMARK <i>Reference monument for old lot corner</i>		



LOCATION SKETCH
(Location of landmark indicated by "x")



This space for copy of field notes or ties to the above described landmarks



FILED UNDER PROJECT NUMBER <i>F021-3 (12)</i>			COUNTY CLERK'S OFFICE COUNTY OF <i>FOREST</i>	
SNC DISTRICT OFFICE NUMBER <i>7</i>	CITY <i>Rhinelander</i>	COUNTY <i>Oconto</i>	DATE RECEIVED FOR RECORD <i>3/11/68</i>	DATE COPY SENT TO COUNTY SURVEYOR
LOCATED OR ESTABLISHED BY NAME <i>DAVID MAW</i>			SIGNATURE OF COUNTY CLERK <i>Kenneth Conway</i>	
TITLE <i>Project Engineer</i>			DATE <i>9-25-67</i>	

PRESERVATION OF LANDMARKS

PAGE *2*

43015303836

State of Wisconsin

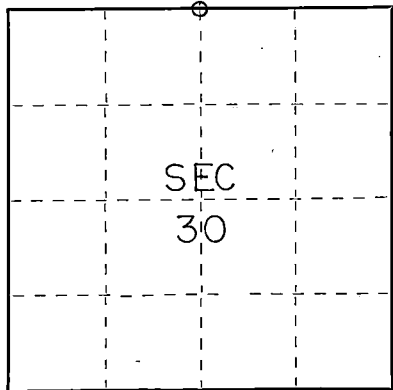
County of Forest

} ss.

I, Thomas R. Arnott, do hereby certify that on the 28th day of June, 1976, I found evidence of the 1/4 corner of sections 19 & 30 Township 36, North, Range 15 E, Fourth Principal Meridian, as described hereon; and that from this evidence I established a new monument and accessories as described hereon to perpetuate the original location of this corner.

Resident witnesses:

.....



○ = Corner monument restored.

CERTIFIED LAND CORNER RESTORATION


Index No. H 3

History of original corner establishment:

Original subdivision by James McBrid 17 Jul - 25 Jul, 1859

Aspen	14	South	10 Lks.
Sugar	12	N37E	38 Lks.

Description of corner evidence found:

Found 1 1/2" iron pipe in center of road

Description of monument and accessories I established to perpetuate the original location of this corner.

Left 1 1/2" iron pipe

Ties:

Power Pole (New)	S78E	99.14 feet
Forest County aluminum monument	S44W	24.99 feet

Dated at Crandon, Wis., this 11th day of June, 1976Signature Thomas R. Arnott Title Surveyor Registration No. S-887
(County Surveyor, Registered Land Surveyor, or other duly authorized official)

Office of Register of Deeds, County of Forest, I hereby certify that the within instrument was filed in this office for record on the 11th day of June, 1976 at 3 o'clock P. M.

EUGENE STATEZNY

(Register of Deeds)

Document Number 109433By Eileen Schmidt Deputy

4315190020

State of Wisconsin }
County of Forest } ss.

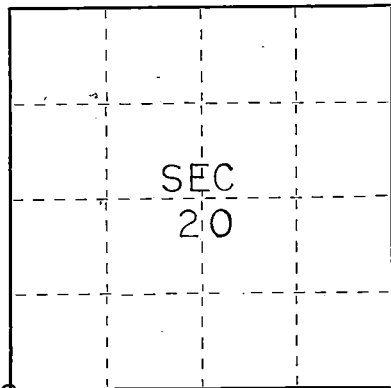
I, Thomas R. Arnott, do hereby certify that on the 3rd day of June, 1976, I found evidence of the section corner of sections 19, 20, 29 & 30 Township 36, North, Range 15 E, Fourth Principal Meridian, as described hereon; and that from this evidence I established a new monument and accessories as described hereon to perpetuate the original location of this corner.

Resident witnesses:

.....

.....

.....



○ = Corner monument restored.

CERTIFIED LAND CORNER RESTORATION

Index No. R 5


History of original corner establishment:

Original subdivision by James McBrid 17 Jul - 28 Jul, 1859

Birch	12	N18W	47 Lks.
Hemlock	12	N33E	23 Lks.
Hemlock	8	S24E	43 Lks.
Hemlock	12	S88W	16 Lks.

Description of corner evidence found:

Found 2" iron pipe and wood post



Description of monument and accessories I established to perpetuate the original location of this corner.

replaced 2" iron pipe with new Forest County Aluminum Monument

Ties:

W. Birch	14	N3E	13.82 feet
Maple	10	S34E	22.91 feet
Maple	10	S19W	22.54 feet

Dated at Grandon, Wis., this 11th day of June, 1976

Signature Thomas R. Arnott Title Surveyor Registration No. S-887
(County Surveyor, Registered Land Surveyor, or other duly authorized official)

Office of Register of Deeds, County of Forest, I hereby certify that the within instrument was filed in this office for record on the 11th day of June, 1976 at 3 o'clock P. M.

EUGENE STATEZNY
(Register of Deeds)

Document Number 109434

By Eileen Schmidt Deputy

42015190000

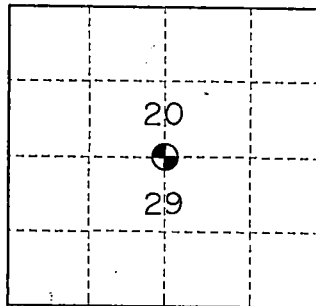
U. S. PUBLIC LAND SURVEY MONUMENT RECORD

INSTRUCTIONS:

This record shall show the location of the corner and shall include all of the following nine elements (a through i).

- (a) Identify the corner by reference to the U.S. public land survey system.
 O = Corner monument restored.

Quarter corner common to Sections 20 & 29,
 T36N, R15E, 4th P.M., Forest County, WI



- (b) Describe any record evidence, monument evidence, occupational evidence, testimonial evidence or any other material evidence you considered, and whether the monument was found or placed.

Original survey by James McBride, Deputy Surveyor, in 1859.

Original Bearing Trees:

Spruce 5" - S12°W - 7 links
 Spruce 8" - N12°E - 57 links

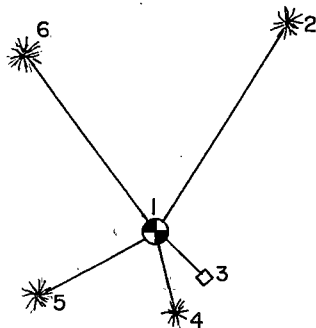
- 1993- Corner search made by John Garske, R.L.S., at proportional position with no evidence of original corner found. This position is consistent with GLO natural feature ties to edge of swamp east and west.

I set a 2 1/2" x 10' long Bernsten A-1 Federal aluminum monument at the proportional position. I made the following new accessories.

- (c) In the plan view drawing below, provide reference ties to at least 4 witness monuments, or, if the location is within a municipality, to at least 2 witness monuments. (witness monuments shall be made of concrete, natural stone, iron or other equally durable material.)

- (d) Show a plan view drawing depicting the relevant monuments and reference ties which is sufficient in detail to enable accurate relocation of the corner monument if the corner monument is disturbed. Indicate north.

1. Set 2 1/2" x 10' long alum. monument
2. White Pine 6" - N32°E - 25.51 feet
3. Steel sign post - S55°E - 2.52 feet
4. Black Spruce 4" - S14°E - 7.50 feet
5. Black Spruce 3" - S62°W - 6.02 feet
6. Black Spruce 3" - N54°W - 22.74 feet



- (a) Describe any material discrepancy between the location of the corner as restored or reestablished and the location of that corner as previously restored or reestablished by distance and direction. Show the discrepancy on the plan view drawing under (d), above. Show the distances between the corner as previously restored or reestablished and (1) the corner as restored or reestablished, and (2) to at least 2 of the witness monuments shown on the drawing in (d), above.

None

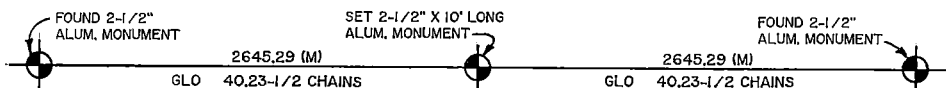
- (f) Was the corner restored through acceptance of (1) an obliterated evidence location, or, (2) a found perpetuated location?

No

- (g & h) Was the corner reestablished through lost corner proportionate methods? If so, show the method, including the directions and distances to other public land survey corners used as evidence or used for proportioning in determining the corner location?

Single proportion method was used here.

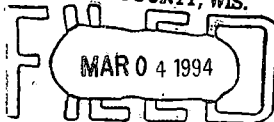
(SECTION 20)



(SECTION 29)

I set the 1/4 cor. half way on line between opposite section corners.

REGISTER'S OFFICE
FOREST COUNTY, WIS.




At 9:45 O'clock A.M.

John R. Garske Register of Deeds

- (1) I, John R. Garske, S-1685

(type or print name) certify that the corner location shown on this record was determined by me or under my direction and control and that this U.S. Public Land Survey Monument Record is correct and complete to the best of my knowledge and belief.



John R. Garske
Signature

9/29/93

Date

CERTIFICATE READY FOR FILING:

Sue Vap

District Ranger

CERTIFIED LAND CORNER RESTORATION

State of Wisconsin

County of Forest

ss.

I, Jean F. Resvick, do hereby certify that on the 13 day of September, 19 67, I found evidence of the Northeast Section corner of Section 29 Township 36 North, Range 15 East, Fourth Principal Meridian, as described hereon; and that from this evidence I established a new monument and accessories as described hereon to perpetuate the original location of this corner:

Description of original monument and accessories and subsequent restorations:

Surveyed by James McBride in 1859.

North between Sections 28 and 29 set wood post for corner of Sections 20, 21 28 and 29.

Hemlock 12", N54W, 68 lks.

Linden 14", N47E, 38 lks.

Hemlock 12", S50E, 42 lks.

Hemlock 12", S42W, 18 lks.

Description of corner evidence found:

Found iron pipe in mound of rock from which the following bear:

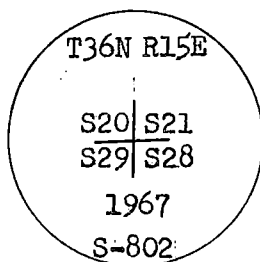
Hemlock 24", N54W, 43.3 ft. scribing readable.

Hemlock stump, S50°E, 27.7 ft.

Hemlock stump, S42°W, 12.5 ft.

Description of monument and accessories I established to perpetuate the original location of this corner:

Replaced iron pipe with 2-inch inside diameter galvanized, wrought iron pipe, 5 feet long, flanged at bottom, filled with concrete, with brass cap marked:



From which the following new blazed and scribed bearing trees bear:

Hemlock 10", N42° 30'E, 31.47 ft.

Hemlock 10", S11°E, 43.30 ft.

Elm 9", S67°W, 13.20 ft.

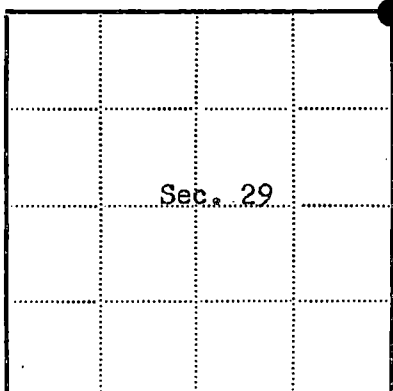
Elm 9", N12°W, 39.94 ft.



Resident witnesses.....

Dated at Rhinelanders, Wisconsin, this 13 day of September, 19 68.Signature Jean F. Resvick Title Cadastral Surveyor
(County Surveyor, Registered Land Surveyor, or other duly authorized official)Surveyors Registration No. S-802DOC. NO. 94220Office of Register of Deeds County of ForestI hereby certify that the within instrument was filed in this office for record on the 27th day of February, 19 68, and was filed in Book No. I Page No. of County Records.Signature Eugene Stetson Title Register of DeedsTownship 36N, Range 15E, Section 29, Index No. R-9, Page No.

43615200000



● = Corner monument restored

□ =

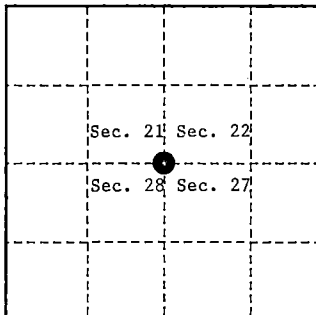
U. S. PUBLIC LAND SURVEY MONUMENT RECORD

INSTRUCTIONS:

This record shall show the location of the corner and shall include all of the following nine elements (a through i).

- (a) Identify the corner by reference to the U.S. public land survey system.
O = Corner monument restored.

Section Corner to Sections 21, 22, 27, and 28,
T.36N., R15E., Forest County, WI.



- (b) Describe any record evidence, monument evidence, occupational evidence, testimonial evidence or any other material evidence you considered, and whether the monument was found or placed.

Original survey in 1859 by James McBride. Set wood post and the following bearing trees; Sugar, 10", N.22°W., 10 links, Sugar, 15", N.83°E., 24 links, Sugar, 12", S.75°E., 30 links, Sugar, 15", S.17°W., 52 links.

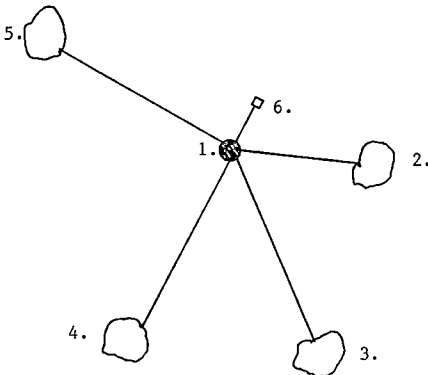
In 1980, William Cochran, R.L.S., found a 2" diameter iron pipe in a mound of stone and an old post lying next to pipe. Found stump holes N.22°W., 10 links, N.83°E., 24 links, S.17°W., 52 links. In place of iron pipe set a 2" x 36" galvanized iron pipe with a brass cap stamped to identify corner. Blazed and scribed new bearing trees; White Ash, 11", S.85°E., 4.15 feet, White Ash, 9", S.37°E., 21.38 feet, Maple, 6", S.31°W., 23.57 feet, White Ash, 11", N.62°W., 6.89 feet.

On November 5, 1991, Alan Harrison, R.L.S., found the monument and bearing trees as described above. The White Ash bearing trees incorrectly called Basswoods on Cochran's Corner Certificate and in field book. Also found Northwest White Ash bearing tree cut down by those unknown. Blazed and scribed 1 new bearing tree; Sugar, 6", N.55°W., 35.15 feet. Set a steel sign post 0.50 feet Northeast of monument.

- (c) In the plan view drawing below, provide reference ties to at least 4 witness monuments, or, if the location is within a municipality, to at least 2 witness monuments. (witness monuments shall be made of concrete, natural stone, iron or other equally durable material.)

- (d) Show a plan view drawing depicting the relevant monuments and reference ties which is sufficient in detail to enable accurate relocation of the corner monument if the corner monument is disturbed. Indicate north.

1. 2" x 36" galvanized iron pipe with brass cap stamped to identify corner.
2. White Ash, 11", S.85°E., 4.15 feet.
3. White Ash, 9", S.37°E., 21.38 feet.
4. Maple, 6", S.31°W., 23.57 feet.
5. Sugar, 6", N.55°W., 35.15 feet.
6. Steel Sign Post, Northeast, 0.50 feet.



(e) Describe any material discrepancy between the location of the corner as restored or reestablished and the location of that corner as previously restored or reestablished by distance and direction. Show the discrepancy on the plan view drawing under (d), above. Show the distances between the corner as previously restored or reestablished and (1) the corner as restored or reestablished, and (2) to at least 2 of the witness monuments shown on the drawing in (d), above.

None

(f) Was the corner restored through acceptance of (1) an obliterated evidence location, or, (2) a found perpetuated location?

(2)

(g & h) Was the corner reestablished through lost corner proportionate methods? If so, show the method, including the directions and distances to other public land survey corners used as evidence or used for proportioning in determining the corner location?

No

REGISTER'S OFFICE
Forest County, Wis.

Received for record this 23rd day
of November, A.D., 1994 at
9:00 o'clock A.M. and recorded
in Vol. Land Restorations
page 36-15, R. 13

David Charles Dwyer
Register of Deeds

(1) I, Alan D. Harrison

(type or print name) certify that the corner location shown on this record was determined by me or under my direction and control and that this U.S. Public Land Survey Monument Record is correct and complete to the best of my knowledge and belief.

Alan D. Harrison

Signature


10/31/94

Date

CERTIFICATE READY FOR FILING:

Sue Vap

District Ranger



CERTIFIED LAND CORNER RESTORATION

State of Wisconsin

County of Forest

} ss.

I William B. Cochrane, do hereby certify that on the 5th day of May, 1980, I found evidence of the Northwest Section corner of Section 27 Township 36 North, Range 15 East, Fourth Principal Meridian, as described hereon; and that from this evidence I established a new monument and accessories as described hereon to perpetuate the original location of this corner:

Description of original monument and accessories and subsequent restorations:

Surveyed in 1859 by James McBride.
 North between Sections 27 and 28, 80.00 chains set post corner to Sections 21, 22, 27 and 28.
 Sugar, 10 inches, N22W, 10 links
 Sugar, 15 inches, N83E, 24 links
 Sugar, 12 inches, S75E, 30 links
 Sugar, 15 inches, S17W, 52 links.

Description of corner evidence found:

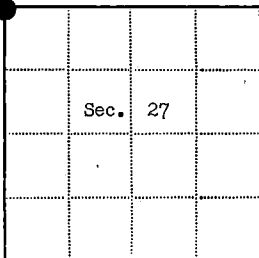

2 inch iron pipe in a mound of stone. Old post lying next to pipe.
 N22W, 10 links, stump hole
 N83E, 24 links, stump hole
 S17W, 52 links, stump hole.

Description of monument and accessories I established to perpetuate the location of this corner:

I replaced the iron pipe with a 2 inch inside diameter galvanized iron pipe, 3 feet long, filled with concrete with a brass cap stamped:
 T36N, R15E, S21, S22, S27, S28, 1980, S-1107

Blazed and scribed the following new bearing trees:

Basswood, 11 inches, S85E, 4.15 feet
 Basswood, 9 inches, S37E, 21.38 feet
 Maple, 6 inches, S31W, 23.57 feet
 Basswood, 11 inches, N62W, 6.89 feet.



● - Corner monument restored

□ -

Resident witnesses.....

Dated at Laona Wisconsin, this 29th day of May 1980.

Signature William B. Cochrane Title Land Surveyor
 (County Surveyor, Registered Land Surveyor, or other duly authorized official)

Surveyors Registration No. S-1107 DOCUMENT NO. 118076

Office of Register of Deeds County of Forest

I hereby certify that the within instrument was filed in this office for record on the 9th day of June, 1980, and was filed in Book No. Page No. of County Records.

Signature Sharon Mueller Title Deputy

Township 36 North, Range 15 East, Section 27, Index No. R-13, Page No.

4361521 0000

R13

CERTIFIED LAND CORNER RESTORATION

State of Wisconsin }
County of Forest } ss.

I William B. Cochrane, do hereby certify that on the 8th day of May, 1980, I found evidence of the North quarter corner of Section 27 Township 36 North, Range 15 East, Fourth Principal Meridian, as described hereon; and that from this evidence I established a new monument and accessories as described hereon to perpetuate the original location of this corner:

Description of original monument and accessories and subsequent restorations:

Surveyed in 1859 by James McBride.
West corrected between Sections 22 and 27, 39.75 chains set $\frac{1}{4}$ post to sections 22 and 27.
Hemlock, 8 inches, S6E, 7 links
Sugar, 15 inches, N54E, $1\frac{1}{4}$ links.

Description of corner evidence found:

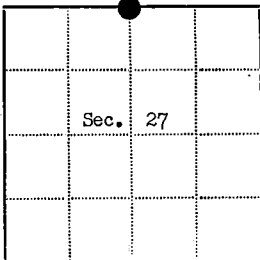
$1\frac{1}{4}$ inch iron pipe in a mound of rock. Old post alongside of pipe.
S6E, 7 links, Hemlock stump hole
N54E, $1\frac{1}{4}$ links, Sugar stump hole.

Description of monument and accessories I established to perpetuate the location of this corner:

I replaced the iron pipe with a 2 inch inside diameter, galvanized iron pipe, 3 feet long, filled with concrete, with a brass cap stamped:
T36N, R15E, $\frac{1}{4}$, S22, S27, 1980, S-1107

Blazed and scribed the following new bearing trees:

Basswood, 10 inches, S79E, 30.89 feet
Maple, 11 inches, S32W, 37.20 feet.



● - Corner monument restored
□ -

Resident witnesses.....

Dated at Laona Wisconsin, this 28th day of May, 1980.

Signature William B. Cochrane Title Land Surveyor
(County Surveyor, Registered Land Surveyor, or other duly authorized official)

Surveyors Registration No. S-1107 DOCUMENT 118077 NO.

Office of Register of Deeds County of Forest

I hereby certify that the within instrument was filed in this office for record on the 9th day of June, 1980, and was filed in Book No. _____ Page No. _____ of County Records.

Signature Sharon Mueller Title Deputy

Township 36 North, Range 15 East, Section 27, Index No. R-15, Page No. _____

43615220020

R15

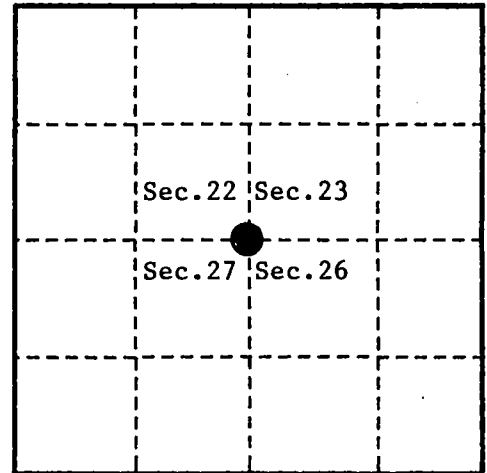
U. S. PUBLIC LAND SURVEY MONUMENT RECORD

INSTRUCTIONS:

This record shall show the location of the corner and shall include all of the following nine elements (a through i).

- (a) Identify the corner by reference to the U.S. public land survey system.
 ○ = Corner monument restored.

Section Corner to Sections 22, 23, 26 and 27,
 T.36N., R.15E., Forest County, WI.



- (b) Describe any record evidence, monument evidence, occupational evidence, testimonial evidence or any other material evidence you considered, and whether the monument was found or placed.

Original survey in 1859 by James McBride. Set wood post and the following bearing trees; Sugar, 12", N.69°W., 18 links, Birch, 15", N.16°E., 33 links, Sugar, 10", S.60°E., 36 links, Sugar, 12", S.48°W., 41 links.

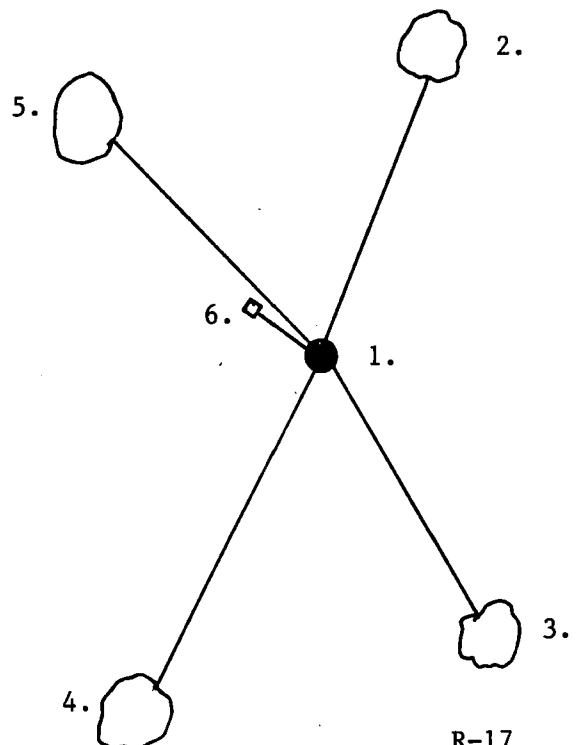
In 1980, William Cochrane, R.L.S., found a 1 1/4" diameter iron pipe. Also found a 29" diameter maple stump, S.60°E., 36 links, with overgrowth that shows scribe marks. In place of iron pipe, set a 2" x 36" galvanized iron pipe with a brass cap stamped to identify corner. Blazed and scribed new bearing trees; Red Pine, 8", N.28°E., 23.90 feet, White Spruce, 14", S.28°W., 51.75 feet, Maple, 9", N.40°W., 31.26 feet.

On December 13, 1991, Alan Harrison R.L.S., found the monument and bearing trees as set by Cochrane in 1980. Blazed and scribed 1 new bearing tree; Elm, 8", S.38°E., 17.21 feet. Set steel sign post, 0.50 feet Northwest of monument.

- (c) In the plan view drawing below, provide reference ties to at least 4 witness monuments, or, if the location is within a municipality, to at least 2 witness monuments. (witness monuments shall be made of concrete, natural stone, iron or other equally durable material.)

- (d) Show a plan view drawing depicting the relevant monuments and reference ties which is sufficient in detail to enable accurate relocation of the corner monument if the corner monument is disturbed. Indicate north.

1. 2" x 36" galvanized iron pipe with brass cap stamped to identify corner.
2. Red Pine, 8", N.28°E., 23.90 feet.
3. Elm, 8", S.38°E., 17.21 feet.
4. White Spruce, 14", S.28°W., 51.75 feet.
5. Maple, 9", N.40°W., 31.26 feet.
6. Steel sign post, Northwest, 0.50 feet.



(e) Describe any material discrepancy between the location of the corner as restored or reestablished and the location of that corner as previously restored or reestablished by distance and direction. Show the discrepancy on the plan view drawing under (d), above. Show the distances between the corner as previously restored or reestablished and (1) the corner as restored or reestablished, and (2) to at least 2 of the witness monuments shown on the drawing in (d), above.

None

(f) Was the corner restored through acceptance of (1) an obliterated evidence location, or, (2) a found perpetuated location?

(2)

(g & h) Was the corner reestablished through lost corner proportionate methods? If so, show the method, including the directions and distances to other public land survey corners used as evidence or used for proportioning in determining the corner location?

No

REGISTER'S OFFICE
Forest County, Wis.

Received for record this 23rd day
of November, A.D., 1994, at
2:00 o'clock P.M. and recorded
in Vol. County Restorations
page 36-15-217

Shel Chisholm, Deputy
Register of Deeds



(1) I, Alan D. Harrison

(type or print name) certify that the corner location shown on this record was determined by me or under my direction and control and that this U.S. Public Land Survey Monument Record is correct and complete to the best of my knowledge and belief.

Signature

Date

CERTIFICATE READY FOR FILING:

Sue Vap
District Ranger

CERTIFIED LAND CORNER RESTORATION

State of Wisconsin }
County of Forest } ss.

I William B. Cochrane, do hereby certify that on the 5th day of May, 1980, I found evidence of the Northeast Section corner of Section 27 Township 36 North, Range 15 East, Fourth Principal Meridian, as described hereon; and that from this evidence I established a new monument and accessories as described hereon to perpetuate the original location of this corner:

Description of original monument and accessories and subsequent restorations:

Surveyed in 1859 by James McBride.
North between Sections 26 and 27, 80.00 chains set post corner to sections 22, 23, 26 and 27.
Sugar, 12 inches, N69W, 18 links
Birch, 15 inches, N16E, 33 links
Sugar, 10 inches, S60E, 36 links
Sugar, 12 inches, S48W, 41 links.

Description of corner evidence found:

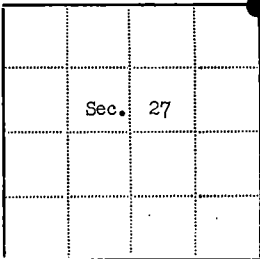

$1\frac{1}{2}$ inch iron pipe, 2 feet above ground.
S60E, 36 links, maple stump, 29 inch diameter, overgrowth shows scribe marks.
No evidence of other bearing trees.

Description of monument and accessories I established to perpetuate the location of this corner:

I replaced the pipe with a 2 inch inside diameter galvanized iron pipe, 3 feet long, filled with concrete, with a brass cap stamped:
T36N, R15E, S22, S23, S26, S27, 1980, S-1107

Blazed and scribed the following new bearing trees:

Red Pine, 8 inches, N28E, 23.90 feet
White Spruce, 14 inches, S28W, 51.75 feet
Maple, 9 inches, N40W, 31.26 feet.



● - Corner monument restored
□ -

Resident witnesses.....

Dated at Laona Wisconsin, this 28th day of May 1980.....

Signature William B. Cochrane Title Land Surveyor
(County Surveyor, Registered Land Surveyor, or other duly authorized official)

Surveyors Registration No. S-1107 DOCUMENT NO. 118078

Office of Register of Deeds County of Forest

I hereby certify that the within instrument was filed in this office for record on the 9th day of June, 1980, and was filed in Book No. Page No. of County Records.

Signature Sharon Mueller Title Deputy

Township 36 North, Range 15 East, Section 27, Index No. R-17, Page No.

43615220000

R17

Document Number

177326

REGISTER'S OFFICE
Forest County, Wis.
Received for record this 5th day
of November A.D., 2002 at
1:35 o'clock P.M. and recorded
in Vol. Corner Restoration
page R-23
Kay Swanson, Deputy
Register of Deeds

U.S. PUBLIC LAND SURVEY MONUMENT RECORD

(As Required by WI Adm. Code)

History of original corner establishment and subsequent restorations and descriptions of any record, monument, occupational, testimonial or other evidence considered:

1859 - James McBride, set original corner post and made the following B.T.'s:

Sugar, 10", N 08° E, 9 lks., 5.94 feet.

Birch, 7", S 18° W, 12 lks., 7.92 feet.


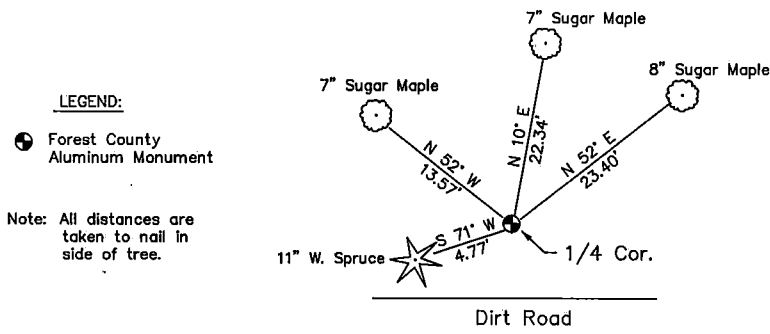
2002 - I found no evidence of the original corner post or accessories.

I found a 1 1/2" diameter Iron Pipe North of a E-W dirt road with lines marked N, E & W from iron pipe. I accepted the iron pipe as the best available evidence of the corner position. I Replaced the existing iron pipe with a 2" X 36" Forest County Aluminum Monument stamped for the 1/4 corner.

Corner was: (Check All That Apply)

- ☒ Restored through acceptance of an obliterated evidence location.
☒ Restored through acceptance of a found perpetuated location.
☐ Considered a lost corner and reestablished through lost corner proportionate methods (include a plan view drawing showing distances and directions to other Public Land Survey Corners used for proportioning and determining the corner location).
☐ Restored or reestablished in a location that differs from a previous restoration or reestablishment (include a plan view drawing and indicate what was set and/or found).

Describe the monument and accessories used to perpetuate the location of this corner (include a plan view drawing and indicate what was set and/or found).



T36N	R15E	
SEC 25		

I, Michael A. Tremel, RLS
(type or print name) certify that the corner location shown on this record was determined by me or under my direction and control and that this U.S. Public Land Survey Monument Record is correct and complete to the best of my knowledge and belief.

Michael A. Tremel 10/8/02
Signature Date

The North Quarter corner of
Section 25 T. 36 N., R. 15 E.
Forest County, WI

Index No. R-23

43615240020

Document Number
177324

REGISTER'S OFFICE }
Forest County, Wis.
Received for record this 5th day
of November A.D., 2002 at
1:25 o'clock A.M. and recorded
in Vol. Corner Restoration
page B-24
Kay Swanson, Deputy
Register of Deeds

U.S. PUBLIC LAND SURVEY MONUMENT RECORD

(As Required by WI Adm. Code)

History of original corner establishment and subsequent restorations and descriptions of any record, monument, occupational, testimonial or other evidence considered:

Corner not set in original Government Survey.

2002 - Established the E. 1/16 corner midpoint and on line between the Northeast corner of Section 25 and the North Quarter corner of Section 25.
Set a 1" x 36" Forest County Aluminum Monument stamped for the 1/16th corner.

Corner was: (Check All That Apply)

- ☐ Restored through acceptance of an obliterated evidence location.
- ☐ Restored through acceptance of a found perpetuated location.
- ☐ Considered a lost corner and reestablished through lost corner proportionate methods (Include a plan view drawing showing distances and directions to other Public Land Survey Corners used for proportioning and determining the corner location).
- ☐ Restored or reestablished in a location that differs from a previous restoration or reestablishment (Include a plan view drawing and indicate what was set and/or found).

Describe the monument and accessories used to perpetuate the location of this corner (Include a plan view drawing and indicate what was set and/or found).

LEGEND:

-  Forest County Aluminum Monument

Note: All distances are taken to nail in side of tree.

E 1/16 Cor.



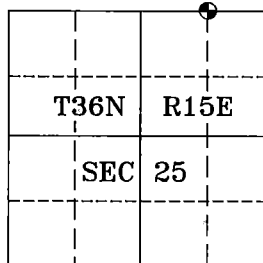
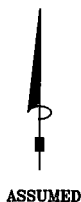
S 85° E
20.08'

8" Red Maple

S 01° E
16.38'



17" Cedar



I, Michael A. Trembl, RLS

(type or print name) certify that the corner location shown on this record was determined by me or under my direction and control and that this U.S. Public Land Survey Monument Record is correct and complete to the best of my knowledge and belief.

Michael A. Trembl
Signature

10/10/02
Date

The East Sixteenth corner of
Section 25 T. 36 N., R. 15 E.
Forest County, WI

Index No. R-24

43616240010

CERTIFIED LAND CORNER RESTORATION

State of Wisconsin

County of Forest

ss.

I William B. Cochrane, do hereby certify that on the 12th day of May, 1980, I found evidence of the Southeast Section corner of Section 24 Township 36 North, Range 15 East, Fourth Principal Meridian, as described hereon; and that from this evidence I established a new monument and accessories as described hereon to perpetuate the original location of this corner:

Description of original monument and accessories and subsequent restorations:

Surveyed in 1857 by Artemas Curtis.
 North between Sections 25 and 30, 80.00 chains, set post for corner to sections 19, 24, 25 and 30.
 Aspen, 12 inches, S75W, 35 links
 Aspen, 18 inches, N50W, 82 links
 Aspen, 10 inches, N46E, 30 links
 Aspen, 12 inches, S44E, 8 links.

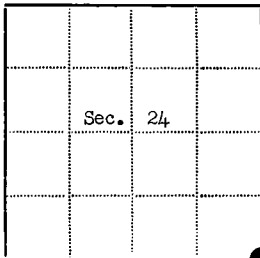
Description of corner evidence found:

2 inch iron pipe, 4 feet long, old scribed 5 x 5 cedar post lying alongside pipe in mound of stones.
 No evidence of the original bearing trees.
 This corner was identified by the Connor Co. as being in place for 30 years or longer.
 It has been used by the adjoining landowners as the corner position and I accept this as being the best available evidence.

Description of monument and accessories I established to perpetuate the location of this corner:

I replaced the iron pipe with a $2\frac{1}{2}$ inch diameter aluminum monument, 3 feet long, with an aluminum cap stamped:
 T36N, R15E, R16E, S19, S24, S25, S30, 1980, S-1107

Blazed and scribed the following new bearing trees:
 Hemlock, 14 inches, N80E, 21.91 feet
 Hemlock, 19 inches, S30E, 18.20 feet
 Basswood, 13 inches, S33W, 23.63 feet



● - Corner monument restored

□ -

Resident witnesses.....

Dated at Laona Wisconsin, this 27th day of May 1980.

Signature William B. Cochrane Title Land Surveyor
 (County Surveyor, Registered Land Surveyor, or other duly authorized official)

Surveyors Registration No. S-1107 DOCUMENT NO. 118079

Office of Register of Deeds County of Forest

I hereby certify that the within instrument was filed in this office for record on the 9th day of June, 1980, and was filed in Book No. Page No. of County Records.

Signature Sharon Mueller Title Deputy

Township 36 North, Range 15 East, Section 24, Index No. R-25, Page No.

43W15240000

R25

Document Number
177322

REGISTER'S OFFICE
Forest County, Wis.
Received for record this 5th day
of November A.D., 2002 at
1:35 o'clock P.M. and recorded
in Vol. CORNER RESTORATION
page 5-24
Kay Swanson, Deputy
Register of Deeds

U.S. PUBLIC LAND SURVEY MONUMENT RECORD

(As Required by WI Adm. Code)

History of original corner establishment and subsequent restorations and descriptions of any record, monument, occupational, testimonial or other evidence considered:

Corner not set in original Government Survey.

2002 - Established the NE 1/16th corner at the intersection point of the N-S 1/16th line and the E-W 1/16th line of the Northeast quarter of Sec. 25.
Set a 1" x 36" Forest County Aluminum Monument stamped for the 1/16th corner.

Corner was: (Check All That Apply)

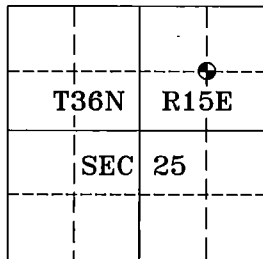

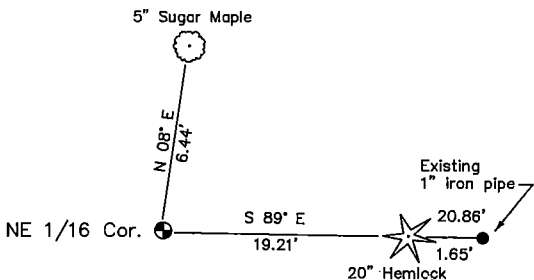
- ☐ Restored through acceptance of an obliterated evidence location.
- ☐ Restored through acceptance of a found perpetuated location.
- ☐ Considered a lost corner and reestablished through lost corner proportionate methods (Include a plan view drawing showing distances and directions to other Public Land Survey Corners used for proportioning and determining the corner location).
- ☐ Restored or reestablished in a location that differs from a previous restoration or reestablishment (include a plan view drawing and indicate what was set and/or found).

Describe the monument and accessories used to perpetuate the location of this corner (include a plan view drawing and indicate what was set and/or found).

LEGEND:

- Forest County Aluminum Monument

Note: All distances are taken to nail in side of tree.



I, Michael A. Tremi, RLS
(type or print name) certify that the corner location shown on
this record was determined by me or under my direction and
control and that this U.S. Public Land Survey Monument Record
is correct and complete to the best of my knowledge and belief.

Michael A. Tremi 10/10/02
Signature Date

The Northeast Sixteenth corner of
Section 25 T. 36 N., R. 15 E.
Forest County, WI

Index No. S-24

4361525 3010

Document Number

1777323

REGISTER'S OFFICE }
Forest County, Wis.
Received for record this 5th day
of November A.D., 2002 at
1:35 o'clock P.M. and recorded
in Vol. Corner Restoration
page 5-25
Kay Swanson, Deputy
Register of Deeds

U.S. PUBLIC LAND SURVEY MONUMENT RECORD

(As Required by WI Adm. Code)

History of original corner establishment and subsequent restorations and descriptions of any record, monument, occupational, testimonial or other evidence considered:

Corner not set in original Government Survey.


2002 - Established the N 1/16th corner midpoint and on line between the Northeast corner of Section 25 and the East Quarter corner of Section 25.
Set a 1" x 36" Forest County Aluminum Monument stamped for the 1/16th corner.

Corner was: (Check All That Apply)

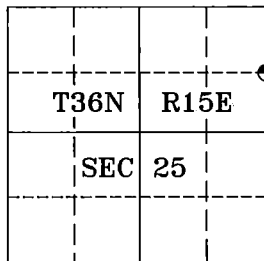
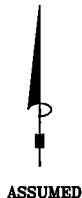

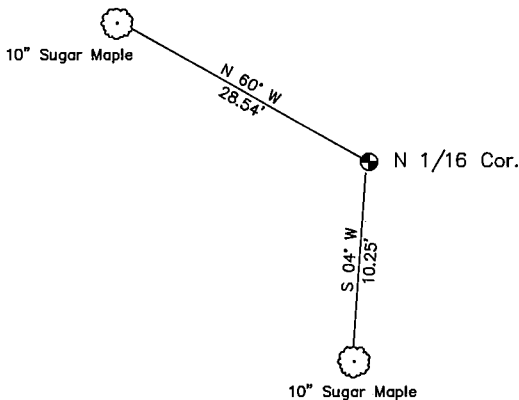
- ☐ Restored through acceptance of an obliterated evidence location.
- ☐ Restored through acceptance of a found perpetuated location.
- ☐ Considered a lost corner and reestablished through lost corner proportionate methods (include a plan view drawing showing distances and directions to other Public Land Survey Corners used for proportioning and determining the corner location).
- ☐ Restored or reestablished in a location that differs from a previous restoration or reestablishment (include a plan view drawing and indicate what was set and/or found).

Describe the monument and accessories used to perpetuate the location of this corner (include a plan view drawing and indicate what was set and/or found).

LEGEND:

-  Forest County Aluminum Monument

Note: All distances are taken to nail in side of tree.



I, Michael A. Trembl, RLS
(type or print name) certify that the corner location shown on this record was determined by me or under my direction and control and that this U.S. Public Land Survey Monument Record is correct and complete to the best of my knowledge and belief.

Michael A. Trembl 10/10/02
Signature Date

The North Sixteenth corner of
Section 25 T. 36 N., R. 15 E.
Forest County, WI

Index No. S-25

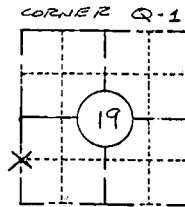
43615253000

**ORIGINAL ON FILE IN CO CLERK'S OFFICE
COPY HERE FOR REFERENCE**

FIELD SURVEY NOTES
PRESERVATION OF LANDMARKS
 (Pursuant to Section 59.635(7) Wisconsin Statutes
 E-D-707-69

State of Wisconsin / Department of Transportation

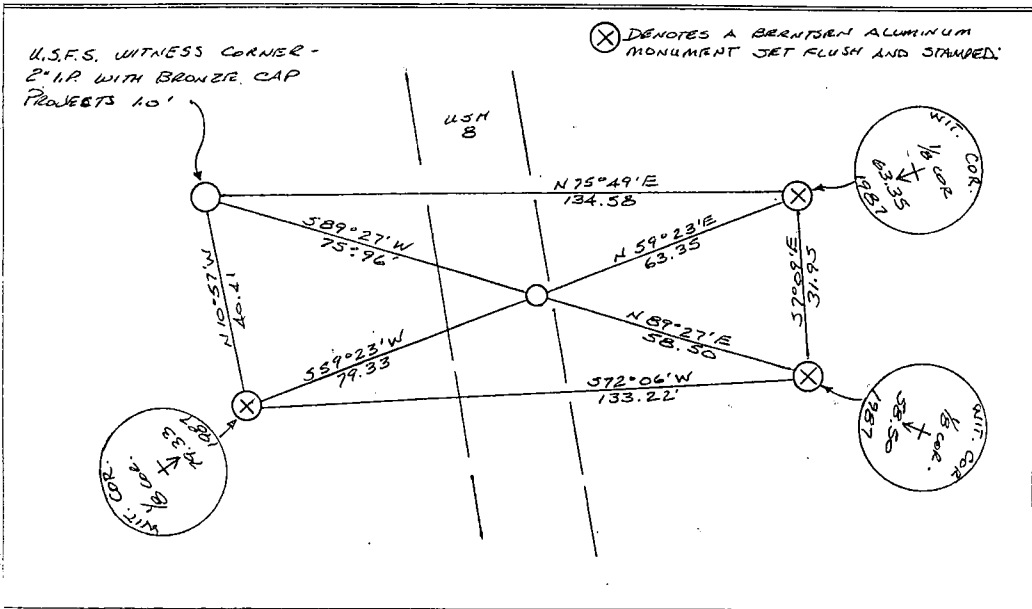
COUNTY FOREST		
TOWN LAONA		
HIGHWAY USH 8		
SECTION 19	TOWNSHIP 36 N	RANGE 15 E
TYPE OF LANDMARK R.R. SPIKE IN PAVEMENT BY U.S.F.S.		



LOCATION SKETCH
 (Location of landmark indicated by "x")



This space for copy of field notes or ties to the above described landmarks



FILED UNDER PROJECT 1594-05-71			COUNTY CLERK'S OFFICE COUNTY OF FOREST WISCONSIN } 85	
DISTRICT OFFICE NUMBER 7	CITY RHINGLANDER	COUNTY	DATE RECEIVED FOR RECORD 6-12-87	DATE COPY SENT TO COUNTY SURVEYOR
LOCATED OR ESTABLISHED BY NAME JACK R. WALLIN			SIGNATURE OF COUNTY CLERK Dora C. James	
TITLE SURVEY CREW CHIEF DATE May 18, 1987 <i>under the direction of Michael James</i> Surveyor 500809				

PRESERVATION OF LANDMARKS

PAGE _____

43614241000

0-1

Document Number
195026

REGISTER'S OFFICE
Forest County, Wis.
Received for record this 6th day
of August A.D., 2007, at
2:35 o'clock P.M. and recorded
in Vol. Corner Restoration
page T-5

Larry Swanson, Deputy
Register of Deeds

U.S. PUBLIC LAND SURVEY MONUMENT RECORD

(As Required by WI Adm. Code)

History of original corner establishment and subsequent restorations and descriptions of any record, monument, occupational, testimonial or other evidence considered:

1859 - James McBride, set quarter corner section post and made the following B.T.'s:

Sugar, 11", S 42° W, 16 lks., 10.56 feet.
Sugar, 12", S 41° E, 17 lks., 11.22 feet.

2007 - I found no evidence of the original corner or accessories.

I found a 1 1/2" Iron Pipe marking 1/4 corner and replaced it with a 2" x 30" Forest County Aluminum Pipe Monument.

Corner was: (Check All That Apply)

- ☐ Restored through acceptance of an obliterated evidence location.
- ☒ Restored through acceptance of a found perpetuated location.
- ☐ Considered a lost corner and reestablished through lost corner proportionate methods (include a plan view drawing showing distances and directions to other Public Land Survey Corners used for proportioning and determining the corner location).
- ☐ Restored or reestablished in a location that differs from a previous restoration or reestablishment (include a plan view drawing and indicate what was set and/or found).

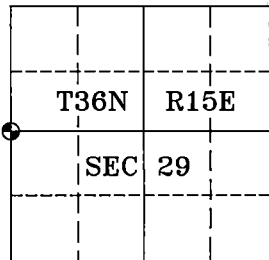
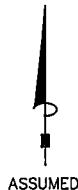
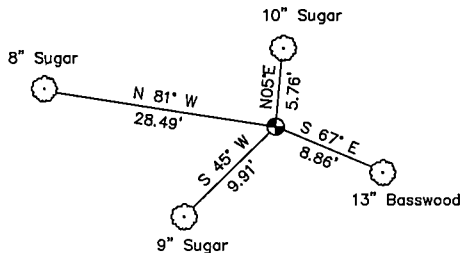
Describe the monument and accessories used to perpetuate the location of this corner (include a plan view drawing and indicate what was set and/or found).

LEGEND:

Sketch Not To Scale

- 2" x 30" Forest County Aluminum Pipe Monument Set

Note: All distances are taken to nail in side of tree.



I, Michael A. Tremel, RLS
(type or print name) certify that the corner location shown on this record was determined by me or under my direction and control and that this U.S. Public Land Survey Monument Record is correct and complete to the best of my knowledge and belief.

Michael A. Tremel 7/10/07
Signature Date

The West Quarter corner of
Section 29 T. 36 N., R. 15 E.
Forest County, WI

Index No. T-5
2007

4361530 2000

T-5

R.O.D

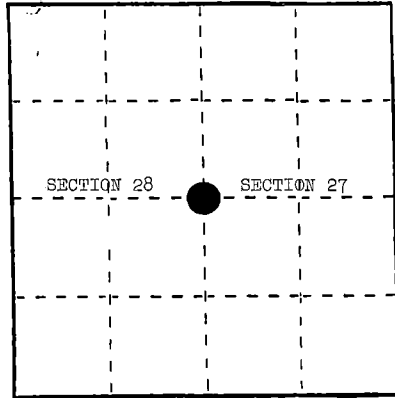
U. S. PUBLIC LAND SURVEY MONUMENT RECORD

INSTRUCTIONS: This record shall show the location of the corner and shall include all of the following nine elements (a through i).

- (a) Identify the corner by reference to the U.S. public land survey system.

○ = Corner monument restored.

Quarter corner to Sections 27 and 28, T.36N., R.15E., Forest County, Wisconsin.



- (b) Describe any record evidence, monument evidence, occupational evidence, testimonial evidence or any other material evidence you considered, and whether the monument was found or placed.

In 1859, James McBride established corner. He set a wood post with a 12" Elm, N.30°E., 12 links, and a 15" Basswood, S.78°W., 9 links.

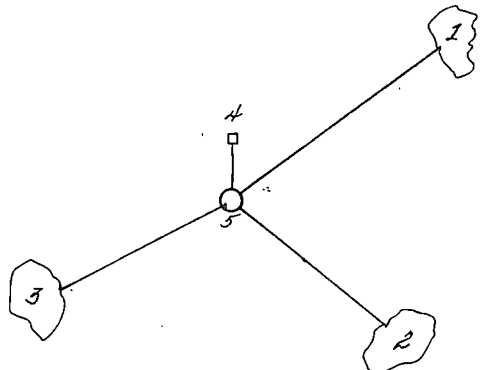
October, 1907, Nathan Smith found bearings on original BTs to be N.30°W. on the Elm and S.78°E. on the Basswood. Smith made a new BT as follows: Birch, 28", N.10°40'E., 11 1/2 links.

March 7, 1983, Milo E. Stefan found post point with remains of all 3 of the above BT's and placed a 2" x 36" aluminum monument.

- (c) In the plan view drawing below, provide reference ties to at least 4 witness monuments, or, if the location is within a municipality, to at least 2 witness monuments. (Witness monuments shall be made of concrete, natural stone, iron or other equally durable material.) Describe witness monuments.

- (d) Show a plan view drawing depicting the relevant monuments and reference ties which is sufficient in detail to enable accurate relocation of the corner monument if the corner monument is disturbed. Indicate north.

1. Sugar Maple, 10", N.49°E., 24.02 feet
2. Sugar Maple, 11", S.63°E., 18.00 feet
3. Sugar Maple, 6", S.60°W., 19.41 feet
4. Steel Sign Post, North, 6.6 feet
5. 2" x 36" aluminum monument stamped to identify the corner.



REGISTER'S OFFICE }
Forest County, Wis. }

Received for record this 8th day

of May A. D., 19... at

4:00 o'clock P. M. and

recorded in Vol. CORNER RESTORATIONS

on page T-13 T-36-R15

Paul A. Schumacher
REGISTER

- (e) Describe any material discrepancy between the location of the corner as restored or reestablished and the location of that corner as previously restored or reestablished by distance and direction. Show the discrepancy on the plan view drawing under (d), above. Show the distances between the corner as previously restored or reestablished and (1) the corner as restored or reestablished, and (2) to at least 2 of the witness monuments shown on the drawing in (d), above.

No.

- (f) Was the corner restored through acceptance of (1) an obliterated evidence location, or, (2) a found perpetuated location?

(2) a found perpetuated location.

- (g) Was the corner reestablished through lost corner proportionate methods? If so, show the method, including the directions and distances to other public land survey corners used as evidence or used for proportioning in determining the corner location?


No.

- (1) I, Milo E. Stefan
(type or print name) certify that the corner location shown on this record was determined by me or under my direction and control and that this U.S. Public Land Survey Monument Record is correct and complete to the best of my knowledge and belief.

Milo E. Stefan
Signature

5/12/85
Date

Affix Land Surveyor Seal



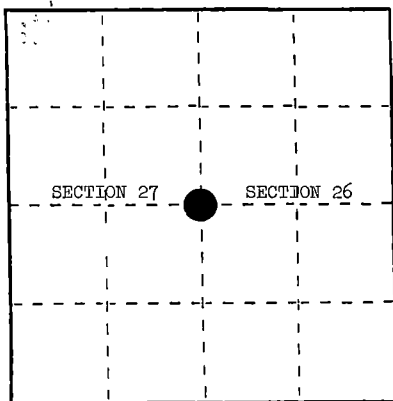
U. S. PUBLIC LAND SURVEY MONUMENT RECORD

INSTRUCTIONS: This record shall show the location of the corner and shall include all of the following nine elements (a through i).

- (a) Identify the corner by reference to the U.S. public land survey system.

○ = Corner monument restored.

Quarter corner to Sections 26 and 27, T.36N., R.15E., Forest County, Wisconsin.



- (b) Describe any record evidence, monument evidence, occupational evidence, testimonial evidence or any other material evidence you considered, and whether the monument was found or placed.

Corner established in 1859 by James McBride. He set a wood post with the following BTs: Birch, 10", N.58°W., 24 links; Hemlock, 14", N.33°E., 9 links.

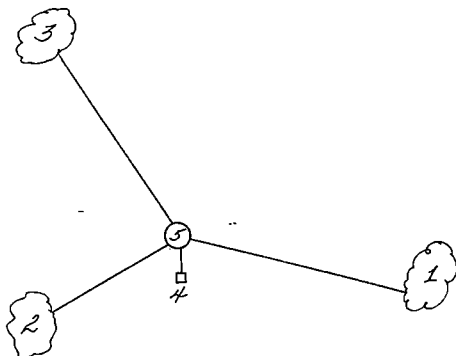
In September of 1907, Nathan Smith found post and original Hemlock BT. He also made a new BT as follows: Birch, 26", S.67°E., 37 links.

June 30, 1983, Milo E. Stefan found post hole and remains of original Hemlock and Smith's Birch BT. Placed a 2" x 36" aluminum monument.

- (c) In the plan view drawing below, provide reference ties to at least 4 witness monuments, or, if the location is within a municipality, to at least 2 witness monuments. (Witness monuments shall be made of concrete, natural stone, iron or other equally durable material.) Describe witness monuments.

- (d) Show a plan view drawing depicting the relevant monuments and reference ties which is sufficient in detail to enable accurate relocation of the corner monument if the corner monument is disturbed. Indicate north.

1. Sugar Maple, 4", S.83°E., 15.13 feet
2. Sugar Maple, 4", S.38°W., 10.80 feet
3. White Birch, 6", N.37°W., 19.16 feet
4. Steel Sign Post, South, 1.2 feet
5. 2" x 36" aluminum monument stamped to identify the corner.



REGISTER'S OFFICE }
Forest County, Wis. }

Received for record this... day

of... May... A. D., 19... at

4:00... o'clock... P... M. and

recorded in Vol. **CORNER RESTORATIONS**

on page **T-17-36 R15**

Paul A. Schenck
REGISTER

- (e) Describe any material discrepancy between the location of the corner as restored or reestablished and the location of that corner as previously restored or reestablished by distance and direction. Show the discrepancy on the plan view drawing under (d), above. Show the distances between the corner as previously restored or reestablished and (1) the corner as restored or reestablished, and (2) to at least 2 of the witness monuments shown on the drawing in (d), above.

William Cochrane restored this corner in 1980 by lost methods. His monument was moved to the present position with his concurrence.

- (f) Was the corner restored through acceptance of (1) an obliterated evidence location, or, (2) a found perpetuated location?

(2) a found perpetuated location.

- (g&h) Was the corner reestablished through lost corner proportionate methods? If so, show the method, including the directions and distances to other public land survey corners used as evidence or used for proportioning in determining the corner location?

No.

- (1) I, Milo E. Stefan
(type or print name) certify that the corner location shown on this record was determined by me or under my direction and control and that this U.S. Public Land Survey Monument Record is correct and complete to the best of my knowledge and belief.

Milo E. Stefan
Signature

5/2/85
Date



Document Number

177325

REGISTER'S OFFICE
Forest County, Wis.
Received for record this 5th day
of November A.D., 2002 at
1:35 o'clock P.M. and recorded
in Vol. Corner Restoration
page 1-21
Ray Swanson, Deputy
Register of Deeds

U.S. PUBLIC LAND SURVEY MONUMENT RECORD

(As Required by WI Adm. Code)

History of original corner establishment and subsequent restorations and descriptions of any record, monument, occupational, testimonial or other evidence considered:

1859 - James McBride, set original corner post and made the following B.T.'s:

Hemlock, 8", S 65° W, 10 lks., 6.60 feet.

Sugar, 14", S 30° E, 26 lks., 17.16 feet.

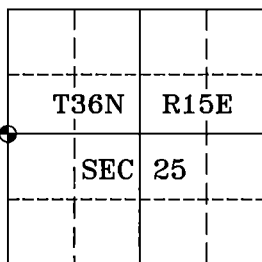
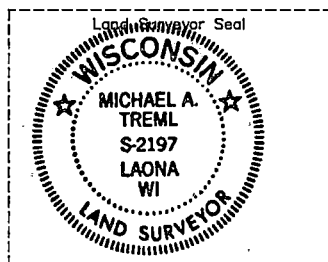
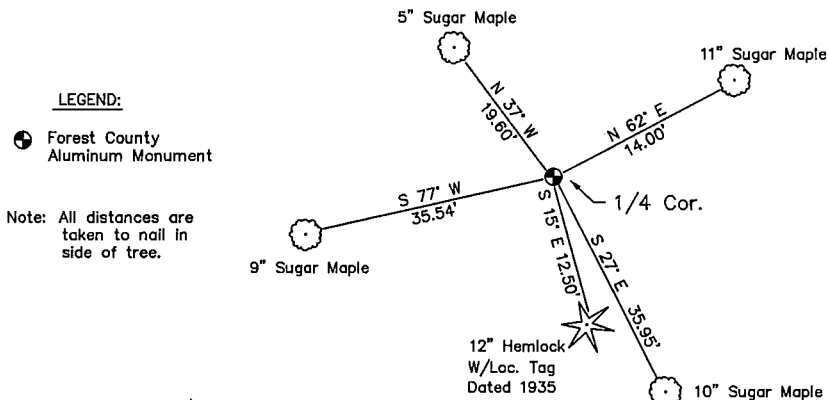
2002 - I found no evidence of the original corner post or accessories.

I found a 1 1/4" diameter Iron Pipe in a mound of stone with lines marked N & S from iron pipe. I accepted the iron pipe as the best available evidence of the corner position. I Replaced the existing iron pipe with a 2" X 36" Forest County Aluminum Monument stamped for the 1/4 corner.

Corner was: (Check All That Apply)

- ☒ Restored through acceptance of an obliterated evidence location.
- ☒ Restored through acceptance of a found perpetuated location.
- ☐ Considered a lost corner and reestablished through lost corner proportionate methods (include a plan view drawing showing distances and directions to other Public Land Survey Corners used for proportioning and determining the corner location).
- ☐ Restored or reestablished in a location that differs from a previous restoration or reestablishment (include a plan view drawing and indicate what was set and/or found).

Describe the monument and accessories used to perpetuate the location of this corner (include a plan view drawing and indicate what was set and/or found).



I, Michael A. Trembl, RLS
(type or print name) certify that the corner location shown on
this record was determined by me or under my direction and
control and that this U.S. Public Land Survey Monument Record
is correct and complete to the best of my knowledge and belief.

Michael A. Trembl 10/8/02
Signature Date

The West Quarter corner of
Section 25 T. 36 N., R. 15 E.
Forest County, WI

Index No. T-21

4361526 2000

127714

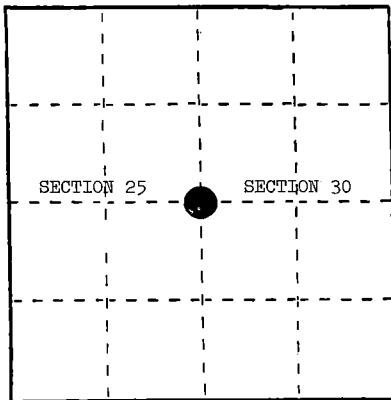
U. S. PUBLIC LAND SURVEY MONUMENT RECORD

INSTRUCTIONS: This record shall show the location of the corner and shall include all of the following nine elements (a through i).

- (a) Identify the corner by reference to the U.S. public land survey system.

○ = Corner monument restored.

Quarter corner common to Sections 25 and 30,
T.36N., R.15E., Forest County, Wisconsin.



- (b) Describe any record evidence, monument evidence, occupational evidence, testimonial evidence or any other material evidence you considered, and whether the monument was found or placed.

In 1857, Artemas Curtis set wood post at 40.00 chains with the following BTs: Sugar, 10", N.84°W., 50 links; Cedar, 16", N.46°E., 37 links.

In 1981, Milo Stefan found fallen Cedar post and large fallen Cedar, 16"-18", N.46°E., 37 links.

- (c) In the plan view drawing below, provide reference ties to at least 4 witness monuments, or, if the location is within a municipality, to at least 2 witness monuments. (Witness monuments shall be made of concrete, natural stone, iron or other equally durable material.)
Describe witness monuments.

- (d) Show a plan view drawing depicting the relevant monuments and reference ties which is sufficient in detail to enable accurate relocation of the corner monument if the corner monument is disturbed. indicate north.

1. 2" x 36" aluminum monument stamped to identify the corner.
2. Sugar, 8", N.4°E., 32.66 feet
3. Hemlock, 18", S.71°E., 53.35 feet
4. Sugar, 12", S.68°W., 9.41 feet
5. Steel Sign Post, North, 2.3 feet

REGISTER'S OFFICE }
Forest County, Wis.

Received for record this... *1st* day

of *April*... A.D., 19*85* at

2:05... o'clock... *P*... M. and

recorded in Vol. *CORNER RESTORATIONS*

on page *125* *Aschenbrenner*
REGISTER

(e) Describe any material discrepancy between the location of the corner as restored or reestablished and the location of that corner as previously restored or reestablished by distance and direction. Show the discrepancy on the plan view drawing under (d), above. Show the distances between the corner as previously restored or reestablished and (1) the corner as restored or reestablished, and (2) to at least 2 of the witness monuments shown on the drawing in (d), above.

(f) Was the corner restored through acceptance of (1) an obliterated evidence location, or, (2) a found perpetuated location?

(2) a found perpetuated location.

(g&h) Was the corner reestablished through lost corner proportionate methods? If so, show the method, including the directions and distances to other public land survey corners used as evidence or used for proportioning in determining the corner location?

(i) I, Milo E. Stefan
(Type or print name) certify that the corner location shown on this record was determined by me or under my direction and control and that this U.S. Public Land Survey Monument Record is correct and complete to the best of my knowledge and belief.

Milo E. Stefan
Signature

3/3/85
Date



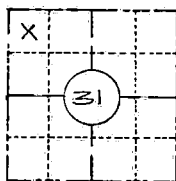
FIELD SURVEY NOTES

PRESERVATION OF LANDMARKS

(Pursuant to Section 59.635(7) Wisconsin Statutes)

Wisconsin Department of Transportation
E-D-707-67

COUNTY FOREST		
TOWN LAONA		
HIGHWAY U.S. H. 8		
SECTION 31	TOWNSHIP 36 N	RANGE 15 E
TYPE OF LANDMARK POINT OF BEGINNING Vol 9 Page 482 1" IRON PIPE		

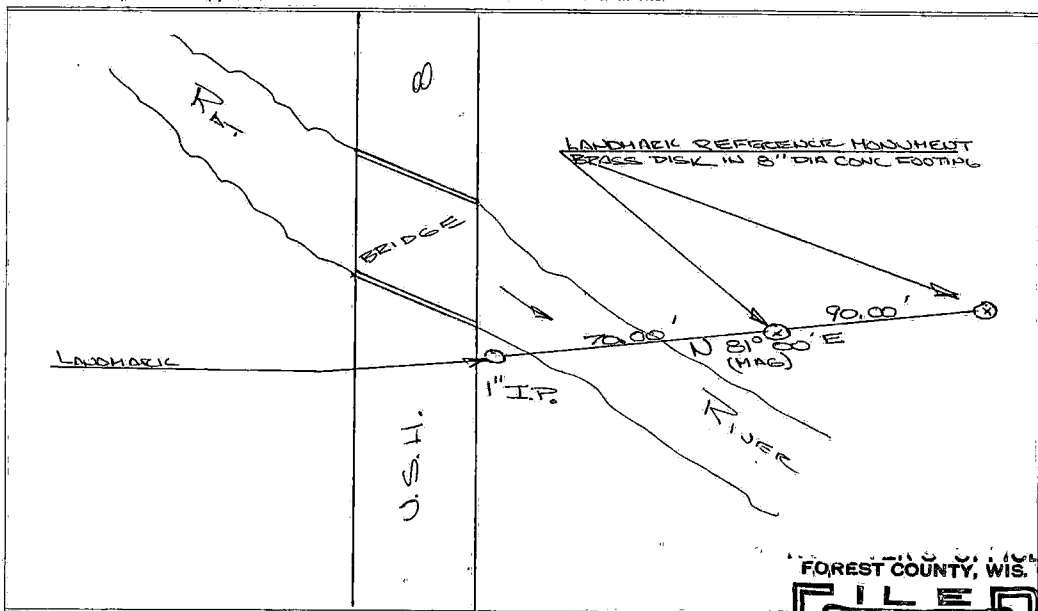


LOCATION SKETCH

(Location of landmark indicated by "x")

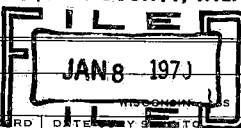


This space for copy of field notes or ties to the above described landmarks.



DOCUMENT NUMBER **97554**

FOREST COUNTY, WIS.



FILED UNDER PROJECT NUMBER TOZI-3(14)		
SNC DISTRICT OFFICE NUMBER 7	CITY RHINELANDER	COUNTY ONEIDA
LOCATED OR ESTABLISHED BY NAME Frank D. Rimmer		
TITLE PROJECT ENGINEER DATE 6/24/69		

COUNTY CLERK'S OFFICE COUNTY OF FOREST	DATE RECEIVED FOR RECORD 1/8/70	DATE SURVEY MADE TO 1/8/70
SIGNATURE OF COUNTY CLERK Kenneth Conroy		

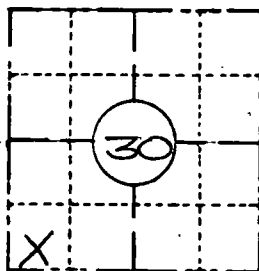
FIELD SURVEY NOTES

PRESERVATION OF LANDMARKS

(Pursuant to Section 59.635(7) Wisconsin Statutes)

Wisconsin Department of Transportation
E-D-707-87

COUNTY FOREST		
TOWN LAONA		
HIGHWAY U.S.H. 8		
SECTION 30	TOWNSHIP 36 N	RANGE 15 E
TYPE OF LANDMARK S.W. BLOCK CORNER, Block B CONNOR'S FIRST ADDITION		

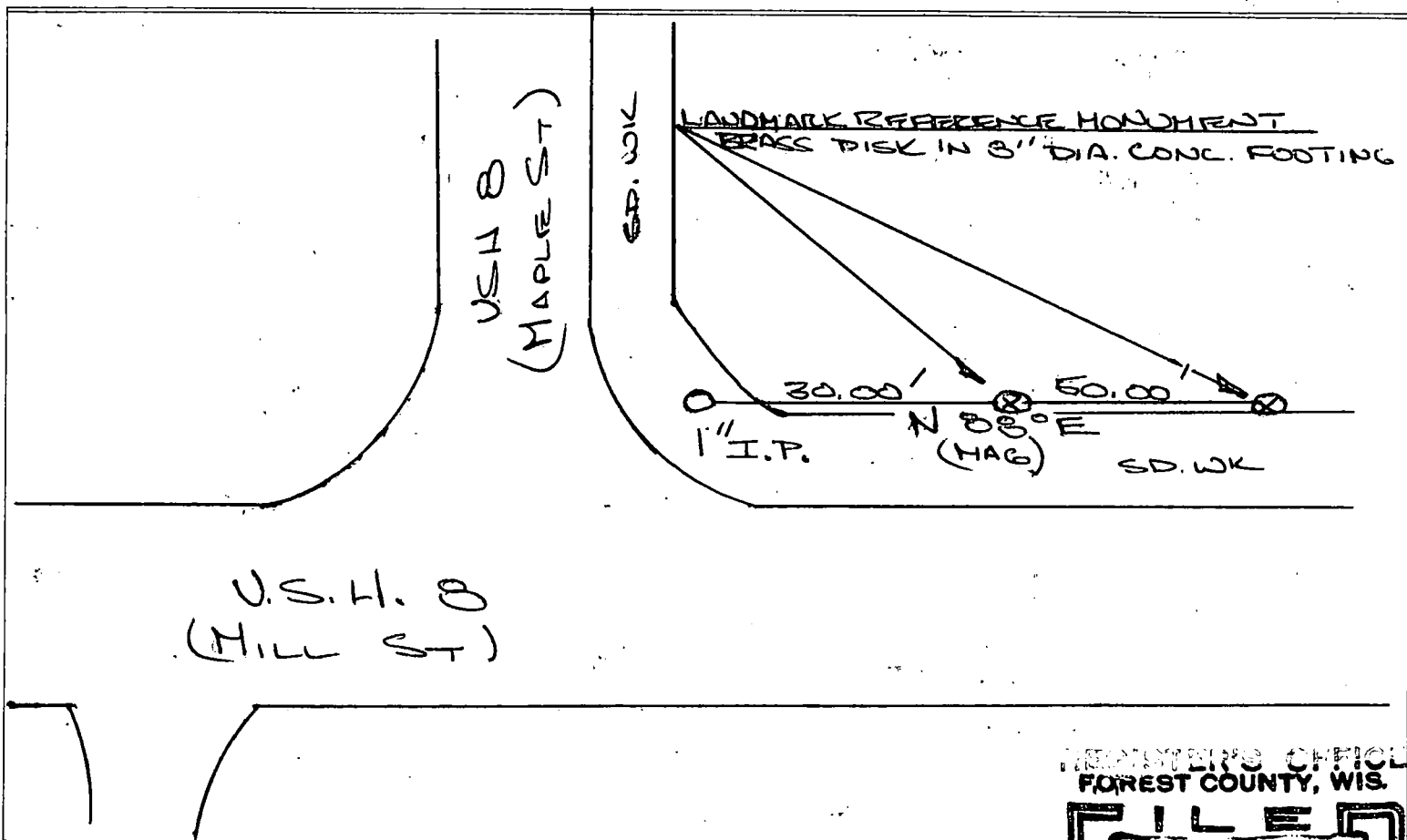


LOCATION SKETCH

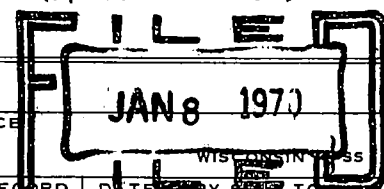
(Location of landmark indicated by "x")



This space for copy of field notes or ties to the above described landmarks



REGISTERING OFFICE
FOREST COUNTY, WIS.



DOCUMENT NUMBER - - 97552

FILED UNDER PROJECT NUMBER TO21-3(14)		
SHC DISTRICT OFFICE NUMBER 7	CITY RUINELANDER	COUNTY FOREST
LOCATED OR ESTABLISHED BY NAME John D. Pinner		
TITLE PROTECT ENGINEER DATE 6/25/69		

COUNTY CLERK'S OFFICE COUNTY OF FOREST	
DATE RECEIVED FOR RECORD 1/8/70	DATE COPY SENT TO REGISTER OF DEEDS
SIGNATURE OF COUNTY CLERK Kenneth Conway	

PRESERVATION OF LANDMARKS

PAGE 1

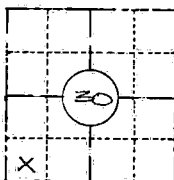
43615306435

UV-1-2

FIELD SURVEY NOTES
PRESERVATION OF LANDMARKS
(Pursuant to Section 59.635(7) Wisconsin Statutes)

Wisconsin Department of Transportation
E-D-707-67

COUNTY FOREST		
TOWN LAONA		
HIGHWAY U.S. H. 8		
SECTION 30	TOWNSHIP 36 N	RANGE 15 E
TYPE OF LANDMARK S.E. BLOC 1 CORNER, BLOC "A", CONDOES FIRST ADDITION		




LOCATION SKETCH
(Location of landmark indicated by "X")



This space for copy of field notes or ties to the above described landmarks

LANDMARK REFERENCE MONUMENT
BRASS DISK IN 8" DIA. CONC. FOOTING

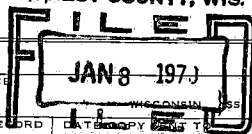


**U.S. H. 8
(MILL ST)**

**U.S. H. 8
(MILL ST)**

DOCUMENT NUMBER **97553**

FOREST COUNTY, WIS.



FILED UNDER PROJECT NUMBER TOZ1-3(14)		
SBC DISTRICT OFFICE NUMBER 7	CITY RAVINELAND	COUNTY ONEIDA
LOCATED OR ESTABLISHED BY NAME John O. Runnes		
TITLE PROJECT ENGINEER DATE 6/20/69		

COUNTY CLERK'S OFFICE COUNTY OF FOREST	DATE RECEIVED FOR RECORD 1/8/70
SIGNATURE OF COUNTY CLERK Kenneth Conroy	

PRESERVATION OF LANDMARKS

PAGE **1**

43015300435

Document Number

195028

REGISTER'S OFFICE
Forest County, Wis.
Received for record this 6th day
of August A.D., 2007 at
2:35 o'clock P.M. and recorded
in Vol. Corner Restoration
page V-5

Kay Swanson Deputy
Register of Deeds

U.S. PUBLIC LAND SURVEY MONUMENT RECORD

(As Required by WI Adm. Code)

History of original corner establishment and subsequent restorations and descriptions of any record, monument, occupational, testimonial or other evidence considered:

1859 - James McBride, set corner section post and made the following B.T.'s:

Birch, 12", N 80° W, 40 lks., 26.40 feet.
Birch, 8", N 10° E, 30 lks., 19.80 feet.
Hemlock, 12", S 38° E, 42 lks., 27.72 feet.
Hemlock, 20", S 54° W, 20 lks., 13.20 feet.

1992 - Thomas R. Arnott, R.L.S., found and used corner for Certified Survey Map Vol.4--pg.159.

1996 - Norman A. Harrison, R.L.S., found and used corner calling an Existing Iron Pipe.

2007 - I found a 1" x 50" Iron Pipe marking the section corner. I accepted this position as the best available evidence of the corner position. I replaced Iron Pipe with a 2" x 30" Forest County Aluminum Pipe Monument.

Corner was: (Check All That Apply)

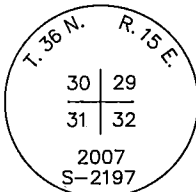
- ☒ Restored through acceptance of an obliterated evidence location.
☒ Restored through acceptance of a found perpetuated location.
☐ Considered a lost corner and reestablished through lost corner proportionate methods (include a plan view drawing showing distances and directions to other Public Land Survey Corners used for proportioning and determining the corner location).
☐ Restored or reestablished in a location that differs from a previous restoration or reestablishment (include a plan view drawing and indicate what was set and/or found).

Describe the monument and accessories used to perpetuate the location of this corner (include a plan view drawing and indicate what was set and/or found).

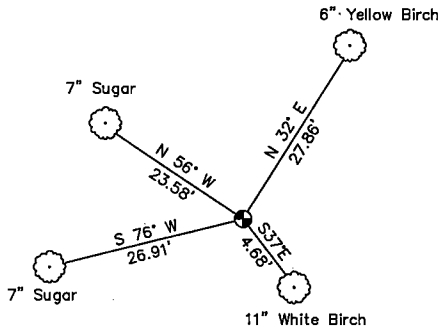
LEGEND:

- 2" x 30" Forest County Aluminum Pipe Monument Set

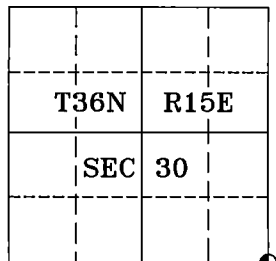

Note: All distances are taken to nail in side of tree.



Monument Detail



Sketch Not To Scale



I, Michael A. Tremel, RLS
(type or print name) certify that the corner location shown on
this record was determined by me or under my direction and
control and that this U.S. Public Land Survey Monument Record
is correct and complete to the best of my knowledge and belief.

Michael A. Tremel 7/10/07
Signature Date

The South East corner of
Section 30 T. 36 N., R. 15 E.
Forest County, WI

Index No. V-5
2007

4361530000

V-5

Document Number
195029

REGISTER'S OFFICE
Forest County, Wis.
Received for record this 6th day
of August A.D., 2007 at
2:35 o'clock P.M. and recorded
in Vol. Corner Restoration
page V-6,7

Kay Swanson Deputy
Register of Deeds

U.S. PUBLIC LAND SURVEY MONUMENT RECORD

(As Required by WI Adm. Code)

History of original corner establishment and subsequent restorations and descriptions of any record, monument, occupational, testimonial or other evidence considered:

1859 - James McBride, set meander post and made the following B.T.'s:

Hemlock, 8", S 21° E, 5 lks., 3.3 feet.
Hemlock, 12", N 24° E, 14 lks., 9.24 feet.

2007 - I found no evidence of the original corner or accessories.

I found a 1 1/4" Iron Pipe inside a 2" Iron Pipe, 3± from the edge of Birch Lake
and replaced it with a 2" x 30" Forest County Aluminum Pipe Monument.

Corner was: (Check All That Apply)

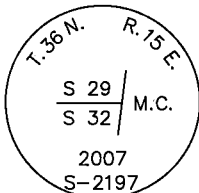
- ☒ Restored through acceptance of an obliterated evidence location.
☐ Restored through acceptance of a found perpetuated location.
☐ Considered a lost corner and reestablished through lost corner proportionate methods (Include a plan view drawing showing distances and directions to other Public Land Survey Corners used for proportioning and determining the corner location).
☐ Restored or reestablished in a location that differs from a previous restoration or reestablishment (Include a plan view drawing and indicate what was set and/or found).

Describe the monument and accessories used to perpetuate the location of this corner (include a plan view drawing and indicate what was set and/or found).


LEGEND:

- 2" x 30" Forest County Aluminum
Pipe Monument Set

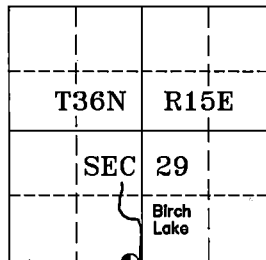
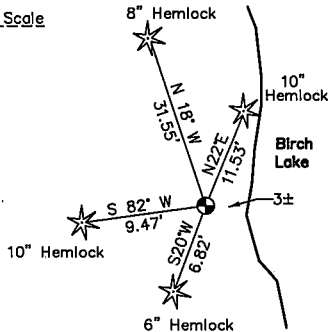
Note: All distances are
taken to nail in
side of tree.



Monument Detail



Sketch Not To Scale



I, Michael A. Tremel, RLS
(type or print name) certify that the corner location shown on
this record was determined by me or under my direction and
control and that this U.S. Public Land Survey Monument Record
is correct and complete to the best of my knowledge and belief.

Michael A. Tremel 7/10/07
Signature Date

The Meander Corner corner of
Section 29 T. 36 N., R. 15 E.
Forest County, WI

Index No. V-6,7
2007

43015290027

V-6,7

REGISTER'S OFFICE
Forest County, Wis.
Received for record this 2nd day
of December A.D., 19 99 at
11:00 clock A.M. and recorded
in Vol. C.R.
page V-11

Kay Swanson, Deputy
Register of Deeds

Document Number

167227

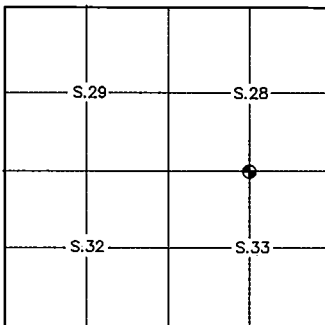
U. S. PUBLIC LAND SURVEY MONUMENT RECORD

INSTRUCTIONS:

This record shall show the location of the corner and shall include all the following nine elements (a through i).

Identify the corner by reference to the U. S. public land survey system.

1/4 Corner of Sections 28 & 33
T36N, R15E



⊙ = Corner Monument Re-established.

(a) History of original corner establishment:

Date of original survey: July 18, 1859
Original Surveyor: James McBride
Original Monument: Wood Post
Original Bearing Trees: Spruce 8" N 84° E 15 lks. (9.90')
Spruce 8" S 02° E 68 lks. (44.88')

(b) Describe any record evidence, monument evidence, occupational evidence, testimonial evidence or any other material evidence you considered, and whether the monument was found or placed.

Found no evidence of the original corner or original bearing trees.

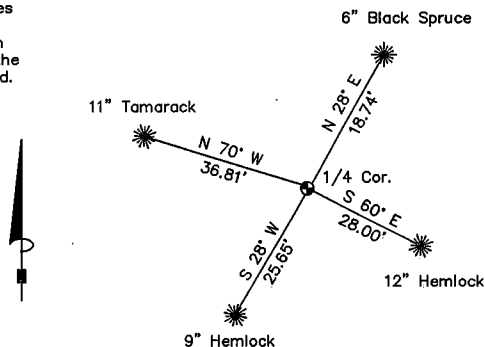
Set a Forest County Aluminum Monument at re-established 1/4 Corner position. See (g & h).
2" Aluminum pipe with cast aluminum cap stamped as follows: T36N, R15E, 1/4 , S.28, S.33, 1999, S-2197.

(c) In the plan view drawing below, provide reference ties to at least 4 witness monuments, or, if the location is within a municipality, to at least 2 witness monuments. (witness monuments shall be made of concrete, natural stone, iron or other equally durable material.)

(d) Show a plan view drawing depicting the relevant monuments and reference ties which is sufficient in detail to enable accurate relocation of the corner monument if the corner monument is disturbed. Indicate north.

Made the following new bearing trees:

NOTE: Measurements were taken to a nail in the side of tree.



Index No. V-11

43615280020



167227

Stock No. 26273

- (e) Describe any material discrepancy between the location of the corner as restored or reestablished and the location of that corner as previously restored or reestablished by distance and direction. Show the discrepancy on the plan view drawing under (d) above. Show the distances between the corner as previously restored or reestablished and (1) the corner as restored or reestablished, and (2) to at least 2 of the witness monuments shown on the drawing in (d), above.

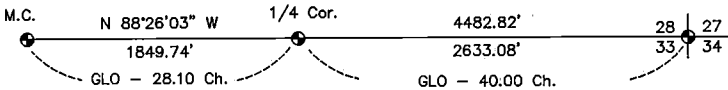
None

- (f) Was the corner restored through acceptance of (1) an obliterated evidence location, or, (2) a found perpetuated location?

No

- (g & h) Was the corner reestablished through lost corner proportionate methods? If so, show the method, including the directions and distances to other public land survey corners used as evidence or used for proportioning in determining the corner location?

Re-established corner by single proportionate measurement.



- (i) I, Michael A. Tremel, Registered Land Surveyor No. 2197
(type or print name) certify that the corner location shown on this record was determined by me or under my direction and control and that this U.S. Public Land Survey Monument Record is correct and complete to the best of my knowledge and belief.



Michael A. Tremel
Signature

11-30-99
Date

Office of Register of Deeds, County of Forest, I hereby certify that the within instrument was filed in this office for record on the _____ day of _____, 19____ at _____ o'clock _____ M.

(Register of Deeds)

By _____ Deputy

DOCUMENT NUMBER - _____

CERTIFIED LAND CORNER RESTORATION

State of Wisconsin }
County of Forest } ss.

I William B. Cochrane, do hereby certify that on the 5th day of May, 1980, I found evidence of the Southwest Section corner of Section 27 Township 36 North Range 15 East, Fourth Principal Meridian, as described hereon; and that from this evidence I established a new monument and accessories as described hereon to perpetuate the original location of this corner:

Description of original monument and accessories and subsequent restorations:

Surveyed in 1859 by James McBride.
North between Sections 33 and 34, 80.00 chains set post corner to sections 27, 28, 33 and 34.
Birch, 8 inches, N17W, 31 links
Linn, 24 inches, N16E, 32 links
Sugar, 15 inches, S35E, 54 links
Sugar, 14 inches, S38W, 38 links.

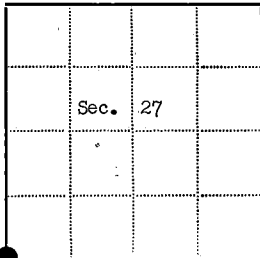

Description of corner evidence found:

$1\frac{1}{4}$ inch iron pipe in a mound of stone.
S38W, 38 links, Maple stump, log lying on ground next to stump with a blaze. No scribing found because the log is too decayed.

Description of monument and accessories I established to perpetuate the location of this corner:

I replaced the iron pipe found with a 2 inch inside diameter galvanized iron pipe, 3 feet long, filled with concrete, with a brass cap stamped:
T36N, R15E, S27, S28, S33, S34, 1980, S-1107

Blazed and scribed the following new bearing trees:
Basswood, 22 inches, N16E, 18.85 feet
Ash, 17 inches, S68E, 15.64 feet
Maple, 18 inches, S66W, 14.26 feet
Maple, 17 inches, N41W, 19.28 feet.



Resident witnesses.....

Dated at Laona Wisconsin, this 29th day of May 1980.

Signature William B. Cochrane
(County Surveyor, Registered Land Surveyor, or other duly authorized official)

Surveyors Registration No. S-1107 DOCUMENT NO. 118080

Office of Register of Deeds County of Forest

I hereby certify that the within instrument was filed in this office for record on the 9th day of June, 1980, and was filed in Book No. Page No. of County Records.

Signature Sharon Mueller Title Deputy

Township 36 North Range 15 East Section 27 Index No. V-13 Page No.


U. S. PUBLIC LAND SURVEY MONUMENT RECORD

INSTRUCTIONS:

This record shall show the location of the corner and shall include all of the following nine elements (a through i).

- (a) Identify the corner by reference to the U.S. public land survey system.
 O = Corner monument restored.

Section Corner to Sections 27, 28; 33 and 34,
 T.36N., R.15E., Forest County, WI.



- (b) Describe any record evidence, monument evidence, occupational evidence, testimonial evidence or any other material evidence you considered, and whether the monument was found or placed.

Original survey in 1859 by James McBride set wood post and the following bearing trees; Birch, 8", N.17°W., 31 links, Linn, 24", N.16°E., 32 links, Sugar, 15", S.35°E., 54 links, Sugar, 14", S.38°W., 38 links.

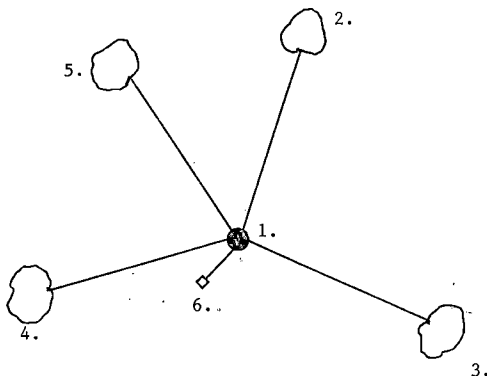
In 1980, William Cochrane, R.L.S., found a 1 1/4" diameter iron pipe in a mound of stone. Also found a Maple stump, S.38°W., 38 links. A log with a blaze is lying on the ground next to the stump. No scribing found because of decay. In place of iron pipe set a 2" x 36" galvanized iron pipe with a brass cap stamped to identify corner. Blazed and scribed new bearing trees; Basswood, 22", N.16°E., 18.85 feet, White Ash, 17", S.68°E., 15.64 feet, Maple, 18", S.66°W., 14.26 feet, Maple, 17", N.41°W., 19.28 feet.

On December 12, 1991, Alan Harrison, R.L.S., found the monument and bearing trees as set by Cochrane in 1980. The Northwest Maple has been cut down by those unknown. Blazed and scribed 1 new bearing tree; Sugar, 7", S.65°W., 23.40 feet. Set Steel Sign Post, Southwest, 0.70 feet from monument.

- (c) In the plan view drawing below, provide reference ties to at least 4 witness monuments, or, if the location is within a municipality, to at least 2 witness monuments. (witness monuments shall be made of concrete, natural stone, iron or other equally durable material.)

- (d) Show a plan view drawing depicting the relevant monuments and reference ties which is sufficient in detail to enable accurate relocation of the corner monument if the corner monument is disturbed. Indicate north.

1. 2" x 36" galvanized iron pipe with brass cap stamped to identify corner.
2. Basswood, 22", N.16°E., 18.85 feet.
3. White Ash, 17", S.68°E., 15.64 feet.
4. Sugar, 7", S.65°W., 23.40 feet.
5. Maple, 17", N.41°W., 19.28 feet.
6. Steel Sign Post, Southwest, 0.70 feet.



(e) Describe any material discrepancy between the location of the corner as restored or reestablished and the location of that corner as previously restored or reestablished by distance and direction. Show the discrepancy on the plan view drawing under (d), above. Show the distances between the corner as previously restored or reestablished and (1) the corner as restored or reestablished, and (2) to at least 2 of the witness monuments shown on the drawing in (d), above.

None


(f) Was the corner restored through acceptance of (1) an obliterated evidence location, or, (2) a found perpetuated location?

(2)

(g & h) Was the corner reestablished through lost corner proportionate methods? If so, show the method, including the directions and distances to other public land survey corners used as evidence or used for proportioning in determining the corner location?

No

REGISTER'S OFFICE
Forest County, Wis.
Received for record this 22nd day
of November, A.D., 1994, at
9:00 o'clock A.M. and recorded
in Vol. County Restorations
page 3615-1413
Paul Challa, Deputy
Register of Deeds



(1) I, Alan D. Harrison
(type or print name) certify that the corner location shown
on this record was determined by me or under my direction and
control and that this U.S. Public Land Survey Monument Record is
correct and complete to the best of my knowledge and belief.

Signature

Date

CERTIFICATE READY FOR FILING:

Sue Vop
District Ranger

U. S. PUBLIC LAND SURVEY MONUMENT RECORD

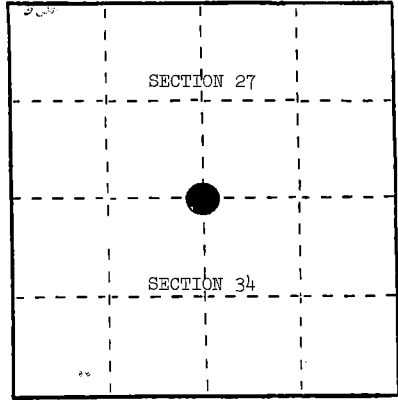
INSTRUCTIONS:

This record shall show the location of the corner and shall include all of the following nine elements (a through i).

- (a) Identify the corner by reference to the U.S. public land survey system.

O = Corner monument restored.

Quarter corner to Sections 27 and 34, T.36N., R.15E., Forest County, Wisconsin.



- (b) Describe any record evidence, monument evidence, occupational evidence, testimonial evidence or any other material evidence you considered, and whether the monument was found or placed.

Corner position established in 1859 by James McBride. He set a wood post with the following BTs: Birch, 10", N.31°W., 25 links; Sugar, S.82°E., 22 links.

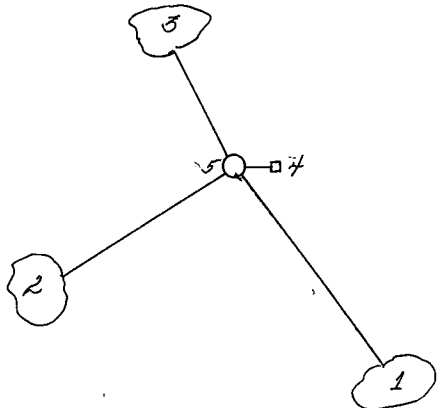
In July of 1907, Nathan Smith found both BTs "OK" and made a new one: Sugar, 16", N.53½°E., 32 ½ links.

June 30, 1983, Milo E. Stefan found an iron pipe supported by the original BT stump hole northwest and stump hole at the Smith BT position. Placed a 2" x 36" aluminum monument.

- (c) In the plan view drawing below, provide reference ties to at least 4 witness monuments, or, if the location is within a municipality, to at least 2 witness monuments. (Witness monuments shall be made of concrete, natural stone, iron or other equally durable material.) Describe witness monuments.

- (d) Show a plan view drawing depicting the relevant monuments and reference ties which is sufficient in detail to enable accurate relocation of the corner monument if the corner monument is disturbed. Indicate north.

1. Sugar Maple, 8", S.30°E., 34.34 feet
2. Basswood, 6", S.63°W., 23.99 feet
3. Basswood, 10", N.38°W., 15.20 feet
4. Steel Sign Post, East, 1.5 feet
5. 2" x 36" aluminum monument stamped to identify the monument.



REGISTER'S OFFICE }
Forest County, Wis. }
Received for record this 8th day
of May A.D., 19...at
4:00 o'clock P. M. and
recorded in Vol. CORNER RESTORATIONS
on page V-15 T36 R-15
Paul Hochman
REGISTER

(e) Describe any material discrepancy between the location of the corner as restored or reestablished and the location of that corner as previously restored or reestablished by distance and direction. Show the discrepancy on the plan view drawing under (d), above. Show the distances between the corner as previously restored or reestablished and (1) the corner as restored or reestablished, and (2) to at least 2 of the witness monuments shown on the drawing in (d), above.

No.

(f) Was the corner restored through acceptance of (1) an obliterated evidence location, or, (2) a found perpetuated location?

(2) a found perpetuated location.

(g&h) Was the corner reestablished through lost corner proportionate methods? If so, show the method, including the directions and distances to other public land survey corners used as evidence or used for proportioning in determining the corner location?

No.

(1) I, Milo E. Stefan
(type or print name) certify that the corner location shown on this record was determined by me or under my direction and control and that this U.S. Public Land Survey Monument Record is correct and complete to the best of my knowledge and belief.

Milo E. Stefan
Signature

5/18/85
Date

Affix Land Surveyor Seal



CERTIFIED LAND CORNER RESTORATION

State of Wisconsin

County of Forest

ss.

I, William B. Cochrane, do hereby certify that on the 21st day of April, 1980, I found evidence of the Southwest Section corner of Section 26 Township 36 North, Range 15 East, Fourth Principal Meridian, as described hereon; and that from this evidence I established a new monument and accessories as described hereon to perpetuate the original location of this corner:

Description of original monument and accessories and subsequent restorations:

Surveyed in 1859 by James McBride.
North between Sections 34 and 35, 80.00 chains set post corner to Sections 26, 27, 34 and 35.
Birch, 15 inches, N40W, 18 links
Birch, 8 inches, N21E, 16 links
Sugar, 10 inches, S51E, 12 links
Sugar, 10 inches, S11W, 37 links.

Description of corner evidence found:

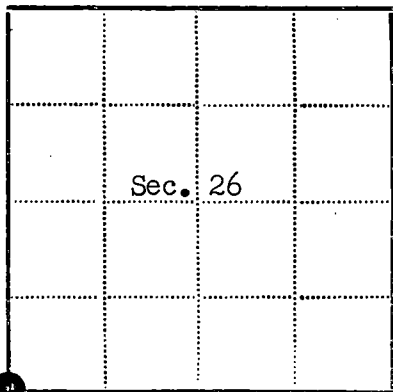
1½ inch iron pipe in a mound of rock and an old post lying next to pipe.
Hardwood stump hole, S51E, 12 links
Hardwood stump hole, N21E, 16 links.

Description of monument and accessories I established to perpetuate the location of this corner:

I replaced the iron pipe, with a 2 inch inside diameter galvanized iron pipe, 3 feet long, filled with concrete, with a brass cap stamped:
T36N, R15E, S26, S27, S34, S35, 1980, S-1107

Blazed and scribed the following new bearing trees:

Y. Birch, 10 inches, East, 25.81 feet
Maple, 7 inches, S13E, 21.92 feet
Double Y. Birch, 9 inches, S40W, 20.46 feet
Maple, 6 inches, N48W, 9.44 feet.



Resident witnesses

Dated at Laona Wisconsin, this 29th day of May 1980.

Signature William B. Cochrane
William B. Cochrane Title Land Surveyor
(County Surveyor, Registered Land Surveyor, or other duly authorized official)

Surveyors Registration No. S-1107 DOCUMENT NO. 118081

Office of Register of Deeds County of Forest

I hereby certify that the within instrument was filed in this office for record on the 9th day of June 1980, and was filed in Book No. Page No. of County Records.

Signature Sharon Mueller Title Deputy

Township 36 North, Range 15 East, Section 26, Index No. V-17, Page No.

4361527 0000

V17

CERTIFIED LAND CORNER RESTORATION

State of Wisconsin

County of Forest

ss.

I, William B. Cochrane, do hereby certify that on the 21st day of April, 1980, I found evidence of the Southeast Section corner of Section 26 Township 36 North, Range 15 East, Fourth Principal Meridian, as described hereon; and that from this evidence I established a new monument and accessories as described hereon to perpetuate the original location of this corner:

Description of original monument and accessories and subsequent restorations:

Surveyed in 1859 by James McBride.
North between Sections 35 and 36, 80.00 chains set corner to Sections 25, 26, 35 and 36.
Birch, 12 inches, N20W, 7 links
Hemlock, 15 inches, N77E, 44 links
Birch, 10 inches, S26E, 15 links
Sugar, 14 inches, S37W, 22 links.

Description of corner evidence found:

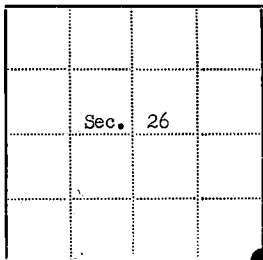

$1\frac{1}{2}$ inch iron pipe in a mound of rock and a squared post next to pipe.
Yellow Birch snag with old face blaze.
No scribing because of decay.
S20E, 7 links from Yellow Birch snag puts corner 1 foot from pipe.
No evidence of other bearing trees found.

Description of monument and accessories I established to perpetuate the location of this corner:

S20E, 7 links from the Yellow Birch snag, I set a 2 inch inside diameter, galvanized iron pipe, 3 feet long filled with concrete, with a brass cap stamped: T36N, R15E, S25, S26, S35, S36, 1980, S-1107

Blazed and scribed the following new bearing trees:

Maple, 8 inches, N65E, 17.67 feet
Basswood, 15 inches, S20E, 35.95 feet
Basswood, 10 inches, S63W, 19.49 feet
Maple, 14 inches, N17W, 22.54 feet.



● - Corner monument restored

□ -

Resident witnesses.....

Dated at Laona Wisconsin, this 29th day of May, 1980.

Signature William B. Cochrane Title Land Surveyor
(County Surveyor, Registered Land Surveyor, or other duly authorized official)

Surveyors Registration No. S-1107 DOCUMENT NO. 118082

Office of Register of Deeds County of Forest

I hereby certify that the within instrument was filed in this office for record on the 9th day of June, 1980, and was filed in Book No. Page No. of County Records.

Signature Sharon Mueller Title Deputy

Township 36 North, Range 15 East, Section 26, Index No. V-21, Page No.

4361526 0000

V21

127715

U. S. PUBLIC LAND SURVEY MONUMENT RECORD

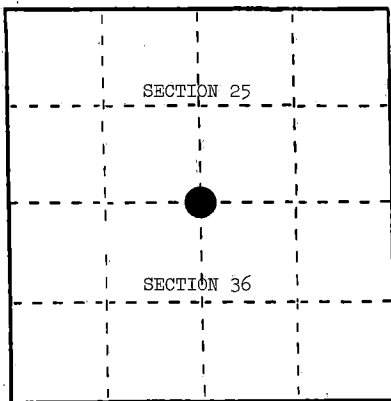
INSTRUCTIONS:

This record shall show the location of the corner and shall include all of the following nine elements (a through i).

- (a) Identify the corner by reference to the U.S. public land survey system.

○ = Corner monument restored.

Quarter corner to Sections 25 and 36, T.36N., R.15E., Forest County, Wisconsin.



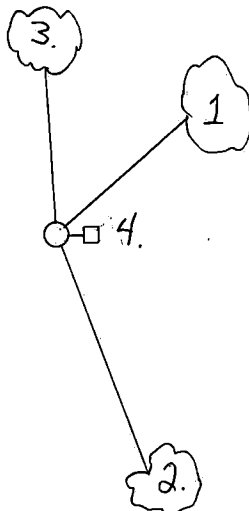
- (b) Describe any record evidence, monument evidence, occupational evidence, testimonial evidence or any other material evidence you considered, and whether the monument was found or placed.

No original evidence found, corner restored by single proportionate measure.

- (c) In the plan view drawing below, provide reference ties to at least 4 witness monuments, or, if the location is within a municipality, to at least 2 witness monuments. (Witness monuments shall be made of concrete, natural stone, iron or other equally durable material.) Describe witness monuments.

- (d) Show a plan view drawing depicting the relevant monuments and reference ties which is sufficient in detail to enable accurate relocation of the corner monument if the corner monument is disturbed. Indicate north.

1. Sugar Maple, 6", N.48°E., 32.21 feet
2. Hemlock, 12", S.23°E., 62.11 feet
3. Hemlock, 18", N.2°W., 35.55 feet
4. Steel Sign Post, East, 2.0 feet



REGISTER'S OFFICE
Forest County, Wis.

Received for record this 1st day
of April A. D., 1985 at

... 8:05 o'clock... P... M. and

recorded in Vol. CORNER RESTORATIONS

on page 73
Paul Aschenbrenner
REGISTER

- (e) Describe any material discrepancy between the location of the corner as restored or reestablished and the location of that corner as previously restored or reestablished by distance and direction. Show the discrepancy on the plan view drawing under (d), above. Show the distances between the corner as previously restored or reestablished and (1) the corner as restored or reestablished, and (2) to at least 2 of the witness monuments shown on the drawing in (d), above.

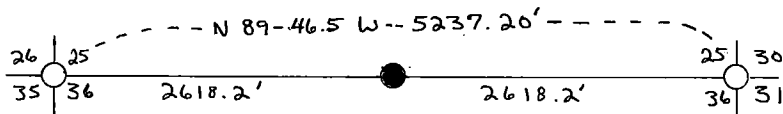
None.

- (f) Was the corner restored through acceptance of (1) an obliterated evidence location, or, (2) a found perpetuated location?

No.

- (g&h) Was the corner reestablished through lost corner proportionate methods? If so, show the method, including the directions and distances to other public land survey corners used as evidence or used for proportioning in determining the corner location?

Yes. Single proportionate measure.



Affix Land Surveyor Seal



- (i) I, Milo E. Stefan (Type or print name) certify that the corner location shown on this record was determined by me or under my direction and control and that this U.S. Public Land Survey Monument Record is correct and complete to the best of my knowledge and belief.

Milo E. Stefan
Signature

3/31/85
Date

DOCUMENT NUMBER 129823

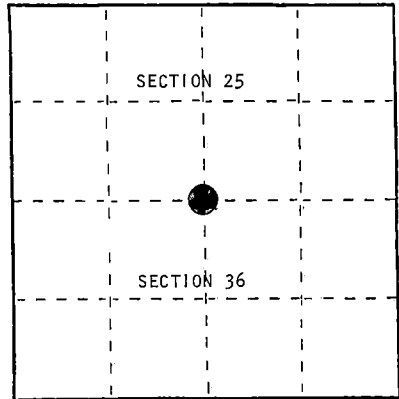
U. S. PUBLIC LAND SURVEY MONUMENT RECORD

INSTRUCTIONS: This record shall show the location of the corner and shall include all of the following nine elements (a through i).

- (a) Identify the corner by reference to the U.S. public land survey system.

O = Corner monument restored.

Quarter corner to Sections 25 and 36, T.36N., R.15E.



REGISTER'S OFFICE
Forest County, Wis.

Received for record this 14th day
of March, A.D., 1986, at
10:25 o'clock A.M. and recorded
in Vol. CORNER RESTORATIONS
page V-23
Paul Aschenbrenner
Register of Deeds

- (b) Describe any record evidence, monument evidence, occupational evidence, testimonial evidence or any other material evidence you considered, and whether the monument was found or placed.

In 1859, James McBride set quarter section post and made the following BTs: Basswood, 8", S.25°E., 45 links; Sugar, 16", N.4°W., 17 links.

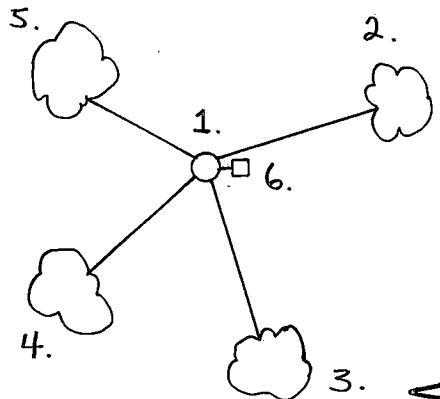
In 1917, J. J. Melindy found original Maple stump and original Basswood--green. Set post and made the following BTs: Birch, 14", N.73 3/4°E., 27 3/4 links; Maple, 24", S.51 3/4°E., 52 1/4 links; Maple, 12", S.42°W., 40 3/4 links.

In 1985, Milo Stefan found post hole and the following BT remains: Birch stump, N.73°E., 18.31 feet; Maple stump, S.52°E., 34.48 feet; Maple stump, S.42°W., 26.89 feet; Basswood clump, S.25°E., 29.7 feet; stump hole, N.4°W., 11.22 feet.

- (c) In the plan view drawing below, provide reference ties to at least 4 witness monuments, or, if the location is within a municipality, to at least 2 witness monuments. (Witness monuments shall be made of concrete, natural stone, iron or other equally durable material.)
Describe witness monuments.

- (d) Show a plan view drawing depicting the relevant monuments and reference ties which is sufficient in detail to enable accurate relocation of the corner monument if the corner monument is disturbed. Indicate north.

1. 2" x 36" aluminum monument stamped to identify the corner location.
2. Basswood, 9", N.70°E., 11.47 feet
3. Sugar, 6", S.15°E., 20.04 feet
4. Hemlock, 16", S.32°W., 15.10 feet
5. Hemlock, 22", N.65°W., 9.76 feet
6. Steel Sign Post, East, 2.40 feet



- (e) Describe any material discrepancy between the location of the corner as restored or reestablished and the location of that corner as previously restored or reestablished by distance and direction. Show the discrepancy on the plan view drawing under (d), above. Show the distances between the corner as previously restored or reestablished and (1) the corner as restored or reestablished, and (2) to at least 2 of the witness monuments shown on the drawing in (d), above.

In 1982, Milo Stefan set corner by lost methods. In 1984, Stefan found Melindy's notes in a surveyor's office and in 1985 searched and found the perpetuated corner 89 feet north of his proportioned corner location.

- (f) Was the corner restored through acceptance of (1) an obliterated evidence location, or, (2) a found perpetuated location?

(1) an obliterated evidence location.

- (g&h) Was the corner reestablished through lost corner proportionate methods? If so, show the method, including the directions and distances to other public land survey corners used as evidence or used for proportioning in determining the corner location?

No.

Affix Land Surveyor Seal



- (i) I, Milo E. Stefan
(type or print name) certify that the corner location shown on this record was determined by me or under my direction and control and that this U.S. Public Land Survey Monument Record is correct and complete to the best of my knowledge and belief.

Milo E. Stefan
Signature

2/19/86
Date

127716

U. S. PUBLIC LAND SURVEY MONUMENT RECORD

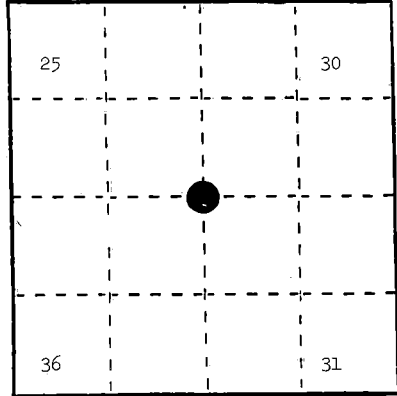
INSTRUCTIONS:

This record shall show the location of the corner and shall include all of the following nine elements (a through i).

- (a) identify the corner by reference to the U.S. public land survey system.

O = Corner monument restored.

Section corner to Sections 25, 30, 31, and 36,
T.36N., R.15E., Forest County, Wisconsin.



- (b) Describe any record evidence, monument evidence, occupational evidence, testimonial evidence or any other material evidence you considered, and whether the monument was found or placed.

In 1857, Artemas Curtis set wood post at 80.00 chains with the following BTs: Sugar, 14", N.29°W., 57 links; Elm, 8", N.8°E., 15 links; Elm, 12", S.25°E., 31 links; Sugar, 18", S.27°W., 27 links.

In 1981, Milo Stefan found Stump Hole, N.29°W., 57 links; Elm Stump, 14"-18", N.8°E., 15 links; Stump Hole, S.27°W., 27 links.

- (c) In the plan view drawing below, provide reference ties to at least 4 witness monuments, or, if the location is within a municipality, to at least 2 witness monuments. (Witness monuments shall be made of concrete, natural stone, iron or other equally durable material.)
Describe witness monuments.

- (d) Show a plan view drawing depicting the relevant monuments and reference ties which is sufficient in detail to enable accurate relocation of the corner monument if the corner monument is disturbed. Indicate north.

1. 2" x 36" aluminum monument stamped to identify the corner; in a mound of stone.
2. Sugar, 9", N.12°E., 17.58 feet
3. Hemlock, 16", S.35°E., 28.31 feet
4. Hemlock, 12", S.78°W., 58.72 feet
5. Sugar, 6", N.74°W., 34.74 feet
6. Steel Sign Post, Southwest, 2.2 feet

REGISTER'S OFFICE

Forest County, Wis.

Received for record this.....

of..... A.D., 1985

at..... o'clock..... M. and

recorded in Vol. CORNER RESTORATIONS

on page V-25

Paul Aschmanner

REGISTER

(e) Describe any material discrepancy between the location of the corner as restored or reestablished and the location of that corner as previously restored or reestablished by distance and direction. Show the discrepancy on the plan view drawing under (d), above. Show the distances between the corner as previously restored or reestablished and (1) the corner as restored or reestablished, and (2) to at least 2 of the witness monuments shown on the drawing in (d), above.

(f) Was the corner restored through acceptance of (1) an obliterated evidence location, or, (2) a found perpetuated location?

(2) a found perpetuated location.


(g&h) Was the corner reestablished through lost corner proportionate methods? If so, show the method, including the directions and distances to other public land survey corners used as evidence or used for proportioning in determining the corner location?

(1) I, Milo E. Stefan

(Type or print name) certify that the corner location shown on this record was determined by me or under my direction and control and that this U.S. Public Land Survey Monument Record is correct and complete to the best of my knowledge and belief.

Milo E. Stefan
Signature

3/31/85
Date



Document Number
195031

REGISTER'S OFFICE
Forest County, Wis. }
Received for record this 6 day
of August A.D., 2007 at
2:35 o'clock P.M. and recorded
in Vol. Corner Restoration
page 9-V, W
Kay Swanson, Deputy
Register of Deeds

U.S. PUBLIC LAND SURVEY MONUMENT RECORD

(As Required by WI Adm. Code)

History of original corner establishment and subsequent restorations and descriptions of any record, monument, occupational, testimonial or other evidence considered:

1859 - James McBride, set meander post and made the following B.T.'s:

Yellow Pine, 10", S 45° W, 28 lks., 18.48 feet.

Sugar, 14", East 24°, 30 lks., 19.80 feet.

2007 - I found no evidence of the original corner or accessories.

I found a 2" Iron Pipe w/stamped brass tablet dated 1980, 6'± from waters edge of Birch Lake.

Corner was: (Check All That Apply)

- ☐ Restored through acceptance of an obliterated evidence location.
- ☒ Restored through acceptance of a found perpetuated location.
- ☐ Considered a lost corner and reestablished through lost corner proportionate methods (include a plan view drawing showing distances and directions to other Public Land Survey Corners used for proportioning and determining the corner location).
- ☐ Restored or reestablished in a location that differs from a previous restoration or reestablishment (include a plan view drawing and indicate what was set and/or found).

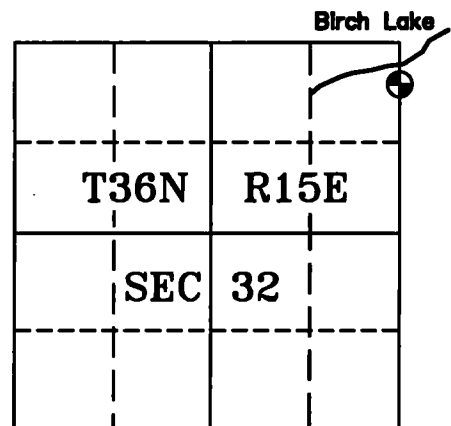
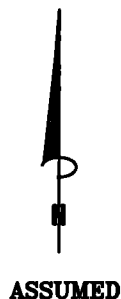
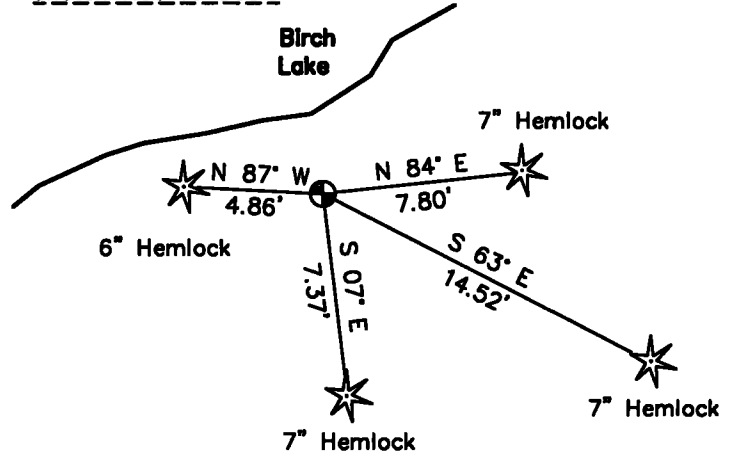
Describe the monument and accessories used to perpetuate the location of this corner (include a plan view drawing and indicate what was set and/or found).

LEGEND:

- 2" Iron Pipe w/Brass Tablet found

Note: All distances are taken to nail in side of tree.

Sketch Not To Scale



I, Michael A. Trembl, RLS
(type or print name) certify that the corner location shown on this record was determined by me or under my direction and control and that this U.S. Public Land Survey Monument Record is correct and complete to the best of my knowledge and belief.

Michael A. Trembl 7/10/07
Signature Date

The Meander Corner corner of
Section 32 T. 36 N., R. 15 E.
Forest County, WI

Index No. V, W-9
2007

436153123600

V, W-9

State of Wisconsin }
County of Forest } ss.

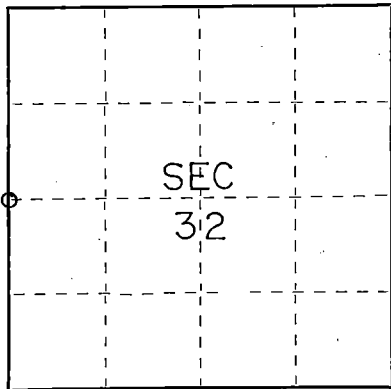
I, Thomas R. Arnott, do hereby
certify that on the 13th day
of June, 1976, I found
evidence of the 1/4
corner of sections 31 & 32
Township 36, North, Range
15 E, Fourth Principal Meridian,
as described hereon; and that from this evidence
I established a new monument and accessories
as described hereon to perpetuate the original
location of this corner.

Resident witnesses:

.....

.....

.....



○ = Corner monument restored.

CERTIFIED LAND CORNER RESTORATION

Index No. X 5


History of original corner establishment:

Original subdivision by James McBrid 17 Jul - 28 Jul, 1859

Sugar	10	West	8 Lks.
Sugar	8	S54E	9 Lks.

Description of corner evidence found:

Found $1\frac{1}{4}$ " iron pipe also found $1\frac{3}{4}$ " iron pipe .32 feet east



Description of monument and accessories I established to perpetuate the original location of this corner:

Replaced $1\frac{1}{4}$ " iron pipe with new Forest County Aluminum Monument
Left $1\frac{3}{4}$ " iron pipe .32 feet east

Ties to Aluminum monument:

Power pole (3615-3141)	N57W	38.80 feet
Telephone Pole:	S37E	37.00 feet

Dated at Grandon, Wis., this 11th day of June, 1976.

Signature Thomas R. Arnott Title Surveyor Registration No. S-887
(County Surveyor, Registered Land Surveyor, or other duly authorized official)

Office of Register of Deeds, County of Forest, I hereby certify that the within
instrument was filed in this office for record on the 11th day of June, 1976
at 3 o'clock P. M.

EUGENE STATEZNY

(Register of Deeds)

Document Number 109437

By Eileen Schmidt Deputy

1421015312000

REGISTER'S OFFICE
Forest County, Wis.

Received for record this 6th day
of August A.D., 2007 at
2:35 o'clock P. M. and recorded
in Vol. Corner Restoration
page X-9

Kay Swanson, Deputy
Register of Deeds

Document Number
195027

U.S. PUBLIC LAND SURVEY MONUMENT RECORD

(As Required by WI Adm. Code)

History of original corner establishment and subsequent restorations and descriptions of any record, monument, occupational, testimonial or other evidence considered:

1859 - James McBride, set quarter corner section post and made the following B.T.'s:

Sugar, 12", N 38° W, 21 lks., 13.86 feet.
Sugar, 14", S 86° E, 30 lks., 19.80 feet.

2007 - I found no evidence of the original corner or accessories.

I set a 2" x 30" Forest County Aluminum Pipe Monument on line and proportionate distance between the Meander Corner between Sections 32 & 33 and SE corner of section 32.

Corner was: (Check All That Apply)

- ☐ Restored through acceptance of an obliterated evidence location.
☒ Restored through acceptance of a found perpetuated location.
☒ Considered a lost corner and reestablished through lost corner proportionate methods (include a plan view drawing showing distances and directions to other Public Land Survey Corners used for proportioning and determining the corner location).
☐ Restored or reestablished in a location that differs from a previous restoration or reestablishment (include a plan view drawing and indicate what was set and/or found).

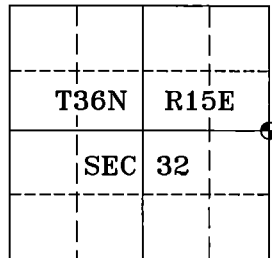
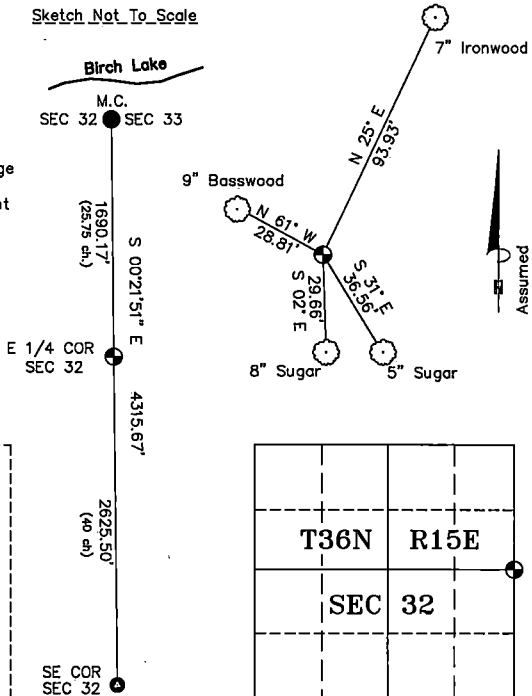

Describe the monument and accessories used to perpetuate the location of this corner (include a plan view drawing and indicate what was set and/or found).

Sketch Not To Scale

LEGEND:

- Set 2" x 30" Forest County Aluminum Pipe Monument
● Found 2" Iron Pipe w/stamped brass tablet, 6'± from water's edge
● Found 2" Aluminum Pipe Monument
() Original G.L.O. Distances

Note: All distances are taken to nail in side of tree.



I, Michael A. Tremel, RLS
(type or print name) certify that the corner location shown on this record was determined by me or under my direction and control and that this U.S. Public Land Survey Monument Record is correct and complete to the best of my knowledge and belief.

Michael A. Tremel 7/10/07
Signature Date

The East Quarter corner of
Section 32 T. 36 N., R. 15 E.
Forest County, WI

Index No. X-9
2007

43015322000

X-9

Document Number

195030

REGISTER'S OFFICE
Forest County, Wis.
Received for record this 12th day
of August A.D., 2007 at
2:35 o'clock P.M. and recorded
in Vol. Corner Restoration
page X-13
Kay Swanson, Deputy
Register of Deeds

U.S. PUBLIC LAND SURVEY MONUMENT RECORD

(As Required by WI Adm. Code)

History of original corner establishment and subsequent restorations and descriptions of any record, monument, occupational, testimonial or other evidence considered:

1859 - James McBride, set quarter corner section post and made the following B.T.'s:

Cedar, 10", N 52° E, 12 lks., 7.92 feet.
Cedar, 10", N 37° W, 15 lks., 9.90 feet.

2007 - I found no evidence of the original corner or accessories.

I found a 2" Iron Pipe in swamp marking 1/4 corner and accepted Iron Pipe as best available evidence of corner position. I replaced Iron Pipe with a 2" x 30" Forest County Aluminum Pipe Monument.

Corner was: (Check All That Apply)

- ☒ Restored through acceptance of an obliterated evidence location.
☒ Restored through acceptance of a found perpetuated location.
☐ Considered a lost corner and reestablished through lost corner proportionate methods (include a plan view drawing showing distances and directions to other Public Land Survey Corners used for proportioning and determining the corner location).
☐ Restored or reestablished in a location that differs from a previous restoration or reestablishment (include a plan view drawing and indicate what was set and/or found).

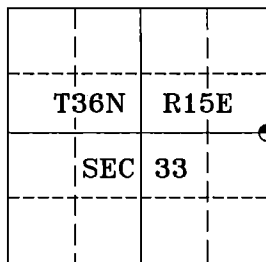

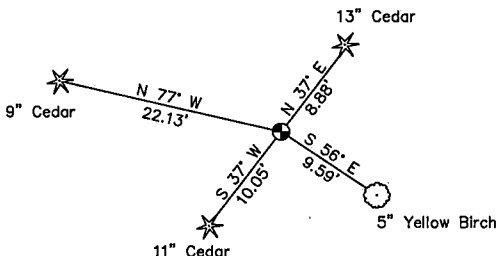
Describe the monument and accessories used to perpetuate the location of this corner (include a plan view drawing and indicate what was set and/or found).

LEGEND:

Sketch Not To Scale

- 2" x 30" Forest County Aluminum
Pipe Monument Set

Note: All distances are
taken to nail in
side of tree.



I, Michael A. Tremel, RLS
(type or print name) certify that the corner location shown on
this record was determined by me or under my direction and
control and that this U.S. Public Land Survey Monument Record
is correct and complete to the best of my knowledge and belief.

Michael A. Tremel 7/10/07
Signature Date

The East Quarter corner of
Section 33 T. 36 N., R. 15 E.
Forest County, WI

Index No. X-13
2007

443615332000

X-13

U. S. PUBLIC LAND SURVEY MONUMENT RECORD

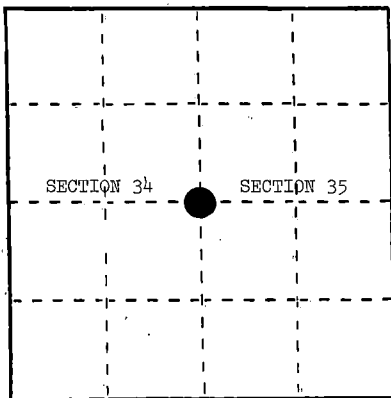
INSTRUCTIONS:

This record shall show the location of the corner and shall include all of the following nine elements (a through i).

- (a) Identify the corner by reference to the U.S. public land survey system.

O = Corner monument restored.

Quarter corner to Sections 34 and 35, T.36N., R.15E., Forest County, Wisconsin



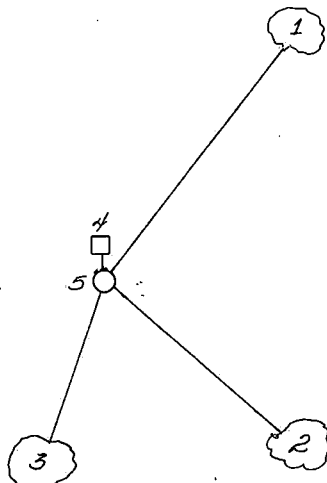
- (b) Describe any record evidence, monument evidence, occupational evidence, testimonial evidence or any other material evidence you considered, and whether the monument was found or placed.

Corner position restored from original Hemlock stump S.61°W., 28 links, with beaver blazes on 22" and 12" Hemlock trees approximately 55 to 60 years old.

- (c) In the plan view drawing below, provide reference ties to at least 4 witness monuments, or, if the location is within a municipality, to at least 2 witness monuments. (Witness monuments shall be made of concrete, natural stone, iron or other equally durable material.) Describe witness monuments.

- (d) Show a plan view drawing depicting the relevant monuments and reference ties which is sufficient in detail to enable accurate relocation of the corner monument if the corner monument is disturbed. Indicate north.

1. Yellow Birch, 6", N.34°E., 37.66 feet
2. Sugar Maple, 8", S.65°E., 33.39 feet
3. Sugar Maple, 5", S.31°W., 23.70 feet
4. Steel Sign Post, North, 3.0 feet
5. 2" x 36" aluminum monument stamped to identify the corner--in a mound of stone.



REGISTER'S OFFICE }
Forest County, Wis. }

Received for record this... day
of... A.D., 19... at
... o'clock... M. and
recorded in Vol. CORNER RESTORATION
on page X-17
A. Schenck
REGISTER

- (e) Describe any material discrepancy between the location of the corner as restored or reestablished and the location of that corner as previously restored or reestablished by distance and direction. Show the discrepancy on the plan view drawing under (d), above. Show the distances between the corner as previously restored or reestablished and (1) the corner as restored or reestablished, and (2) to at least 2 of the witness monuments shown on the drawing in (d), above.

None.

- (f) Was the corner restored through acceptance of (1) an obliterated evidence location, or, (2) a found perpetuated location?

Original bearing tree stump.

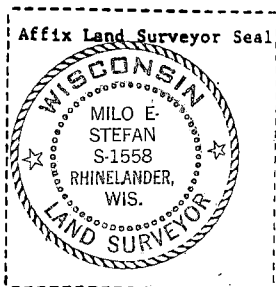
- (g&h) Was the corner reestablished through lost corner proportionate methods? If so, show the method, including the directions and distances to other public land survey corners used as evidence or used for proportioning in determining the corner location?

No.

- (i) I, Milo E. Stefan
(type or print name) certify that the corner location shown on this record was determined by me or under my direction and control and that this U.S. Public Land Survey Monument Record is correct and complete to the best of my knowledge and belief.

Milo E. Stefan
Signature

11/7/85
Date



CERTIFIED LAND CORNER RESTORATION

State of Wisconsin

County of Forest

ss.

I, William B. Cochrane, do hereby certify that on the 5th day of May, 1980, I found evidence of the Southwest Section corner of Section 35 Township 36 North, Range 15 East, Fourth Principal Meridian, as described hereon; and that from this evidence I established a new monument and accessories as described hereon to perpetuate the original location of this corner:

Description of original monument and accessories and subsequent restorations:

Surveyed in 1857 by Artemas Curtis.
West between Sections 2 and 35, 80.00 chains set post for corner of Sections 2, 3, 34 and 35.
Sugar, 16 inches, N12W, 57 links
Hemlock, 20 inches, N68E, 89 links
Sugar, 10 inches, S26E, 66 links
Sugar, 14 inches, S81W, 31 links.

Description of corner evidence found:

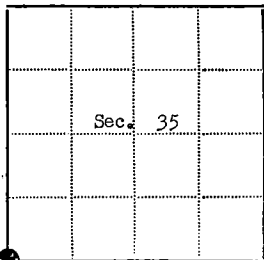
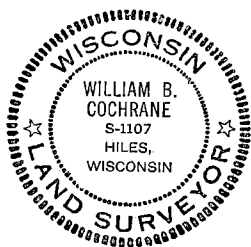
2 inch iron pipe, 2.5 feet above ground in a mound of stone.
N12W, 57 links, Sugar stump hole,
N68E, 89 links, Bearing tree would be in old road
S26E, 66 links, Bearing tree would be in old road
S81W, 31 links, Sugar stump and fallen log.

Description of monument and accessories I established to perpetuate the location of this corner:

I replaced the iron pipe with a 2 inch inside diameter, galvanized iron pipe, 3 feet long, filled with concrete, with a brass cap stamped:
T36N, R15E, S34, S35, S2, S3, T35N, 1980, S-1107

Blazed and scribed the following new bearing trees:

Maple, 6 inches, N23E, 11.54 feet
Maple, 8 inches, S8E, 6.89 feet
Y. Birch, 10 inches, S58W, 13.28 feet
Basswood, 14 inches, N22W, 30.38 feet.



● - Corner monument restored

□ -

Resident witnesses.....

Dated at Laona Wisconsin, this 29th day of May, 1980.

Signature William B. Cochrane Title Land Surveyor
(County Surveyor, Registered Land Surveyor, or other duly authorized official)

Surveyors Registration No. S-1107 DOCUMENT NO. 118083

Office of Register of Deeds County of Forest

I hereby certify that the within instrument was filed in this office for record on the 9th day of June, 1980, and was filed in Book No. Page No. of County Records.

Signature Sharon Mueller Title Deputy

Township 36 North, Range 15 East, Section 35, Index No. Z-17, Page No.

4341534 0000

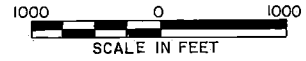
217

DR 16

SHEET 1 OF 3

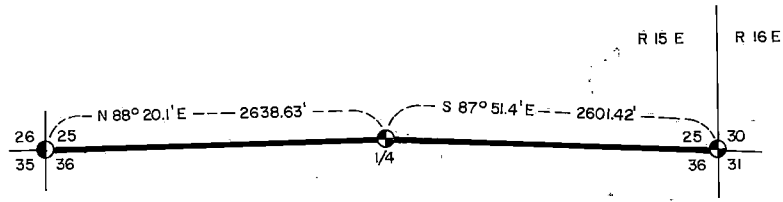
CERTIFIED LAND CORNER RESTORATION AND BOUNDARY ESTABLISHMENT

Being the Section Line to Sections 25 and 36
Township 36 North, Range 15 East, Fourth Principal Meridian
FOREST COUNTY, WISCONSIN



REGISTER'S OFFICE
Forest County, Wis.
Received for record this 14th day
of March A.D., 1976 at
10:10 o'clock A.M. and recorded
in Vol. CORNER RESTORATIONS
page 136-137
Paul Kochenhausen
Register of Deeds

PVT.



U.S.A.



LEGEND

- ⊕ 2" Aluminum Monument, 36" Long
- 2" Iron Pipe with Brass Cap, 36" Long
- Marked Boundary Line of U.S. Government Lands

Conversion Factor:
Feet to Meters - 0.304801
Meters to Feet - 3.280833

FORM NO. 985-A
Register of Deeds
Forest County, Wis.

Stock No. 26273

DOCUMENT NUMBER 129812

4361525000

Stock No. 26273

Sheet 2 of 3

SURVEY NOTES

This survey was made by the U. S. Department of Agriculture, Forest Service, for the purpose of restoring corners on the south side of Section 25 and for locating and marking the boundaries of U. S. Government land in Township 36 North, Range 15 East, Fourth Principal Meridian, Forest County, Wisconsin.

This plat amends a survey of aforesaid boundary recorded as Document Number 127824 on April 15, 1985.

The U. S. Government lands in these sections were acquired in 1935 and 1936.

The original Government subdivision survey of this township was made in 1858 and 1859.

The corner positions recovered, restored, and established by this survey are marked by the monument described in the map legend.

The corner positions established were located to an accuracy of one part in 3000.

The bearings between corner positions are true bearings as determined by solar observations.

The field notes of this survey and a copy of this plat are on file in the Forest Supervisor's Office at Rhinelander, Wisconsin.

CORNER RECOVERED

1. Corner to Sections 25-26-35-36, T.36N., R.15E.
Corner monumented by Jean Resvick, R.L.S. Certificate on file.
2. Corner to Sections 25-36-30-31, T.36N., R.15-16E.
Corner monumented by Milo Stefan, R.L.S. Certificate on file.
3. Quarter Corner to Sections 25-36, T.36N., R.15E.
Corner recovered from J. J. Melindy's 1917 perpetuation of original corner.
Corner References:

Basswood	9"	N.70°E.	11.47 feet
Sugar	6"	S.15°E.	20.04 feet
Hemlock	16"	S.32°W.	15.10 feet
Hemlock	22"	N.65°W.	9.76 feet
Steel Sign Post		East	2.40 feet

Stock No. 26273

Sheet 3 of 3

SURVEYOR'S AFFIDAVIT

State of Wisconsin]
County of Forest] SS

I, Milo E. Stefan, Cadastral Surveyor, U. S. Forest Service and a registered surveyor in the State of Wisconsin, hereby certify that I have surveyed and restored the corners and boundary on the south side of Section 25, Township 36 North, Range 15 East, Fourth Principal Meridian, State of Wisconsin.

The plat map and the notes herewith are a correct representation of the land surveyed and divided. I have surveyed and subdivided said section in accordance with the rules for survey of the public lands and with the statutes of the State of Wisconsin.



Cadastral Surveyor, U. S. Forest Service
R.L.S., State of Wisconsin
Certificate S-1558

Plat Ready For Filing:

Date of Survey: 1986

District Ranger

U. S. PUBLIC LAND SURVEY MONUMENT RECORD

INSTRUCTIONS: This record shall show the location of the corner and shall include all of the following nine elements (a through i).

- (a) Identify the corner by reference to the U.S. public land survey system.
 O = Corner monument restored.

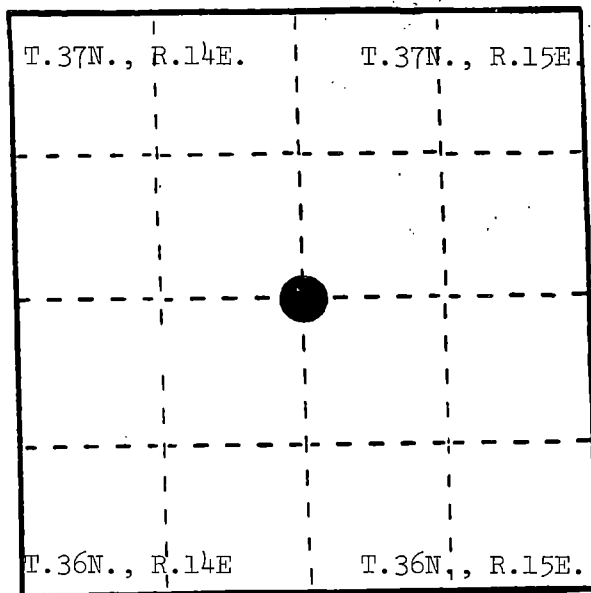
Section corner to Sections 1, 6, 31, and 36,
 T.36-37N., R.14-15E.

REGISTER'S OFFICE
 Forest County, Wis.

Received for record this 3rd day
 of December A.D., 1986 at
1:30 o'clock P.M. and recorded
 in Vol. CORNER RESTORATIONS

Page A-1

Paul Achenbrenner
 Register of Deeds



- (b) Describe any record evidence, monument evidence, occupational evidence, testimonial evidence or any other material evidence you considered, and whether the monument was found or placed.

In 1857, Artemas Curtis set post and made the following BTs: Sugar, 14", N.41°E., 55 links; Yellow Birch, 16", S.45°E., 15 links; Sugar, 14", S.74°W., 9 links; Sugar, 6", N.61°W., 61 links.

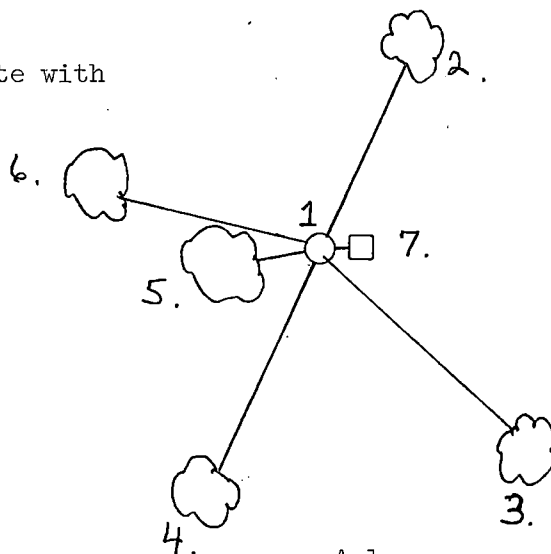
In 1966, Jean Resvick found a square Elm post in a mound of rock with a 24" Sugar at S.74°W., 5.9 feet. Also found a 14" blazed Sugar stump at N.61°W., 40.3 feet; a Sugar stump at N.41°E., 36.3 feet; Yellow Birch stump, S.45°E., 9.9 feet. He replaced post with a 2" x 60" galvanized iron pipe filled with concrete and made the following BTs: Elm, 11", N.73°E., 29.35 feet; Elm, 11", S.70°E., 34.43 feet; Sugar, 7", S.27°W., 37.46 feet; Sugar, 9", N.73°W., 18.86 feet.

In 1986, Milo Stefan found the corner as per Resvick. Both Elm BTs were dead and new references were made.

- (c) In the plan view drawing below, provide reference ties to at least 4 witness monuments, or, if the location is within a municipality, to at least 2 witness monuments. (Witness monuments shall be made of concrete, natural stone, iron or other equally durable material.)
 Describe witness monuments.

- (d) Show a plan view drawing depicting the relevant monuments and reference ties which is sufficient in detail to enable accurate relocation of the corner monument if the corner monument is disturbed. Indicate north.

1. 2" x 60" galvanized iron pipe filled with concrete with brass cap stamped to identify the corner.
2. Sugar, 18", N.26°E., 18.19 feet
3. Sugar, 10", S.44°E., 22.47 feet
4. Sugar, 9", S.27°W., 37.46 feet
5. Sugar, 26", S.74°W., 5.9 feet
6. Sugar, 12", N.73°W., 18.86 feet
7. Steel Sign Post, East, 2.6 feet



(e) Describe any material discrepancy between the location of the corner as restored or reestablished and the location of that corner as previously restored or reestablished by distance and direction. Show the discrepancy on the plan view drawing under (d), above. Show the distances between the corner as previously restored or reestablished and (1) the corner as restored or reestablished, and (2) to at least 2 of the witness monuments shown on the drawing in (d), above.

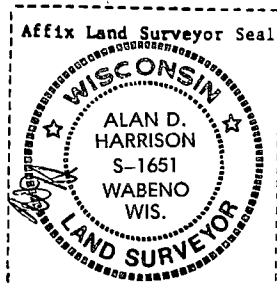
None.

(f) Was the corner restored through acceptance of (1) an obliterated evidence location, or, (2) a found perpetuated location?

(2) a found perpetuated location.

(g&h) Was the corner reestablished through lost corner proportionate methods? If so, show the method, including the directions and distances to other public land survey corners used as evidence or used for proportioning in determining the corner location?

No.



(1) I, Alan D. Harrison
(Type or print name) certify that the corner location shown on this record was determined by me or under my direction and control and that this U.S. Public Land Survey Monument Record is correct and complete to the best of my knowledge and belief.

Signature

Date

CERTIFIED LAND CORNER RESTORATION

State of Wisconsin

County of Forest

ss.

I Jean F. Resvick, do hereby certify that on the 14th day of September, 1967, I found evidence of the Northwest Section corner of Section 6 Township 36 North, Range 15 East, Fourth Principal Meridian, as described hereon; and that from this evidence I established a new monument and accessories as described hereon to perpetuate the original location of this corner:


Description of original monument and accessories and subsequent restorations:

Surveyed by James McBride in 1859.
North between Sections 1 and 6, 79.10 chains
Set wood post.

Sugar, 14, S74W, 9 lks.
Sugar, 6, N61W, 61 lks.
Sugar 14, N41E, 55 lks.
Yellow Birch 16, S45E, 15 lks.

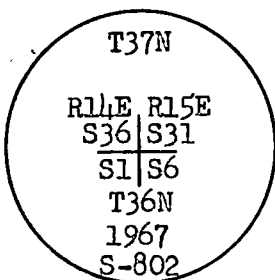
Description of corner evidence found:

Squared elm stake in mound of rock.
Sugar 24", bears S74°W, 5.9 ft. from post found.
Sugar 14", bears N61°W, 40.3 ft. from post found.
Sugar stump bears N41°E, 36.3 ft. from post found.
Yellow Birch stump bears S45°E, 9.9 ft. from post found.



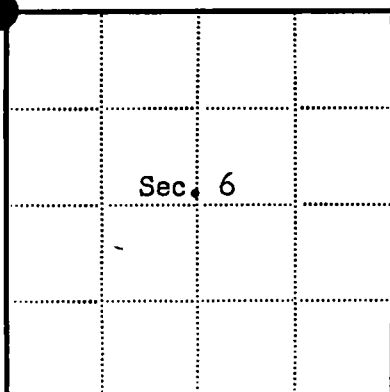
Description of monument and accessories I established to perpetuate the original location of this corner:

Replace Elm stake with a 2-inch inside diameter galvanized wrought iron pipe, 5 feet long, filled with concrete, flanged at bottom with brass cap marked:



from which the following blazed and scribed new bearing trees bear:

Elm 11, N73°E, 29.35 ft. or 44.47 lks.
Elm 11, S70°E, 34.43 ft. or 52.17 lks.
Maple 7", S27°W, 37.46 ft. or 56.76 lks.
Maple 9", N73°W, 18.86 ft. or 28.58 lks.



● = Corner monument restored

□ =

Resident witnesses.....

Dated at Rhinelander, Wisconsin, this 29th day of Feb. 1968.

Signature Jean F. Resvick Title Cadastral Surveyor
(County Surveyor, Registered Land Surveyor, or other duly authorized official)

Surveyors Registration No. S-802DOCUMENT NO. 94351Office of Register of Deeds County of Forest

I hereby certify that the within instrument was filed in this office for record on the 29th day of March, 1968, and was filed in Book No. I Page No. A-1 of County Records.

Signature Eugene Stetson Title Register of Deeds

Township 36 North, Range 15 East, Section 6, Index No. A-1, Page No. 1

43714360000