

Stock No. 26273

156542

State of Wisconsin }  
County of Forest } ss.

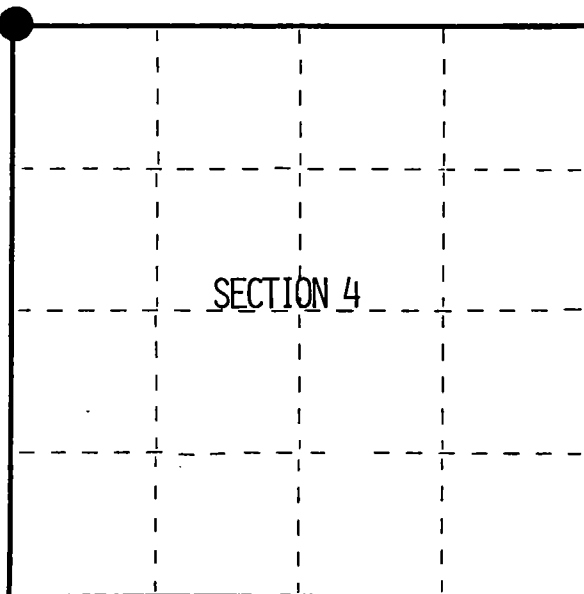
I, William B. Cochrane, do hereby  
certify that on the 3 rd day  
of August, 19 94, I found  
evidence of the Northwest  
corner of Section 4  
Township 38, North, Range  
13 East, Fourth Principal Meridian,  
as described hereon; and that from this evidence  
I established a new monument and accessories  
as described hereon to perpetuate the original  
location of this corner.

Resident witnesses:

.....

.....

.....



● = Corner monument restored.

## CERTIFIED LAND CORNER RESTORATION

Index No. A-9

History of original corner establishment:  
Original Government Survey by Alfred Millard in June 1858.  
West 40 chains between sections 4 and 33 at 80 chains set post from which:

Spruce	9"	N50°W	23 lks
Tamarack	10"	N36°E	27 lks
Spruce	10"	S10°E	13 lks
Tamarack	10"	S35°W	26 lks

At 2 chains west leave swamp NE and SW.

Yellow slip (874) 11/6/34, Found 2"X2" stake at intersection of North South trail and  
North boundary of Game refuge.

Description of corner evidence found:

Game refuge signs running East and West intersecting with North South old trail.  
At 2 chains West leave swamp,

Description of monument and accessories I established to perpetuate the original location of this corner.  
At the intersection of the North South old quarterroy road and East West blazed line  
some trees bearing old game preserve signs, set a 2½"X60" aluminum pipe monument 4 feet  
in the ground with an aluminum cap stamped: T39N, R13E, S32,S33, T38N, S5, S4, 1994, S-1107  
From which the following bear:

Cedar	13"	N32°E	14.15 feet
Cedar	8"	S40°E	34.41 feet
Cedar	10"	S63°W	27.62 feet
Cedar	13"	N43°W	22.68 feet
Steel sign post		South	1.00 feet

Dated at Hiles, Wis., this 27 th day of December, 19 94.

Signature William B. Cochrane Title Land Surveyor Registration No. S-1107  
(County Surveyor, Registered Land Surveyor, or other duly authorized official)

Office of Register of Deeds, County of Forest, I hereby certify that the within  
instrument was filed in this office for record on the 23 day of August, 19 94  
at 2:30 o'clock P M.

(Register of Deeds)

By John J. Timm Deputy

43913320000

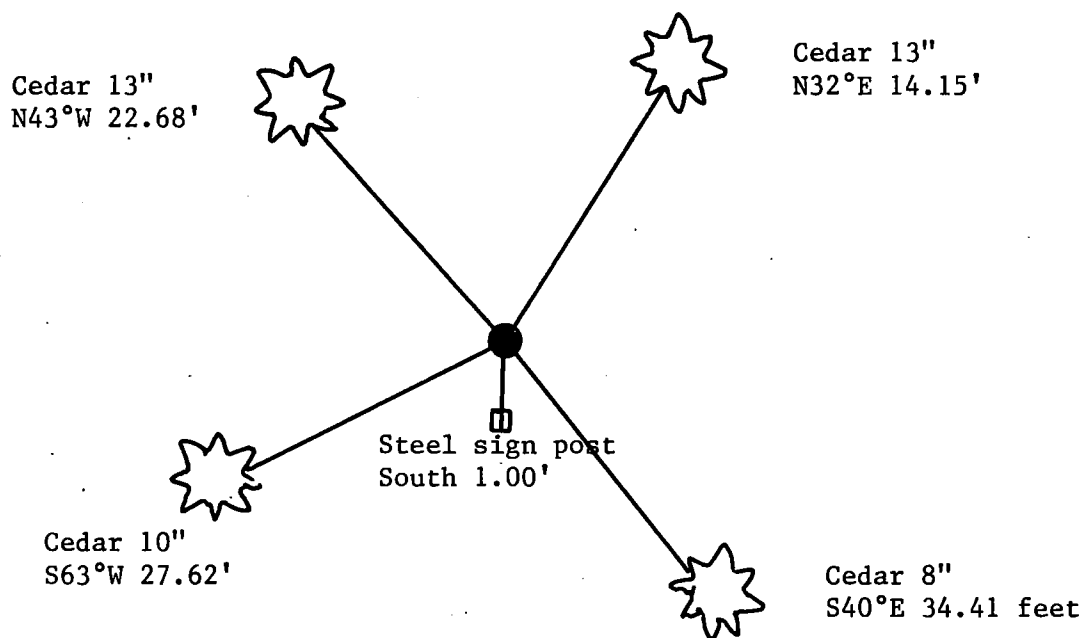
- (e) Describe any material discrepancy between the location of the corner as restored or reestablished and the location of that corner as previously restored or reestablished by distance and direction. Show the discrepancy on the plan view drawing under (d), above. Show the distances between the corner as previously restored or reestablished and (1) the corner as restored or reestablished, and (2) to at least 2 of the witness monuments shown on the drawing in (d), above.

See drawing below.

- (f) Was the corner restored through acceptance of (1) an obliterated evidence location, or, (2) a found perpetuated location?

Corner restored at intersection of North South Trail and East West blazed lines as stated on Yellow slip (874) dated 11/6/1934.

- (gkh) Was the corner reestablished through lost corner proportionate methods? If so, show the method, including the directions and distances to other public land survey corners used as evidence or used for proportioning in determining the corner location?



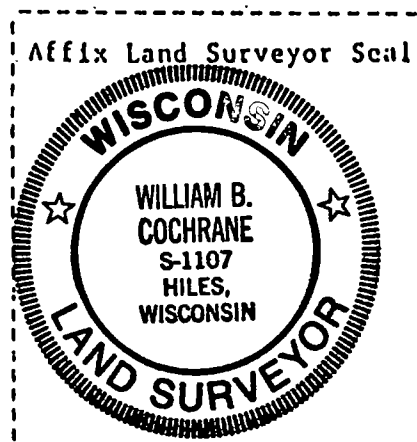
- (i) 1. William B. Cochrane  
(Type or print name) certify that the corner location shown on this record was determined by me or under my direction and control and that this U.S. Public Land Survey Monument Record is correct and complete to the best of my knowledge and belief.

Signature

Date

William B. Cochrane

12/27/94



Stock No. 26273

156543

State of Wisconsin }  
County of Forest } ss.

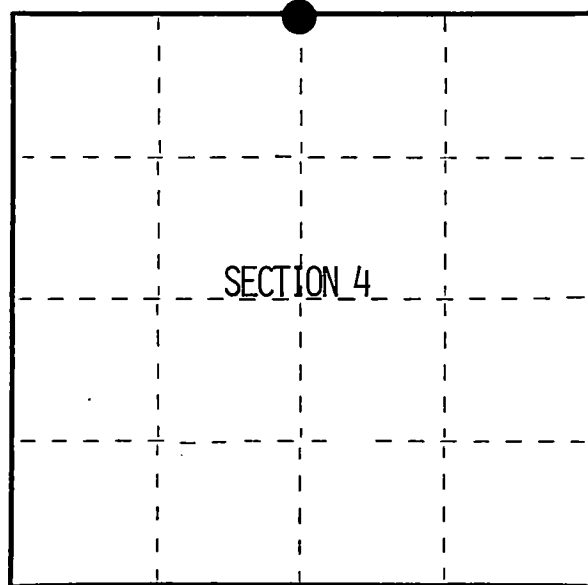
I William B. Cochrane, do hereby  
certify that on the 27 th day  
of July, 19 94, I found  
evidence of the North Quarter  
corner of Section 4  
Township 38, North, Range  
13 East, Fourth Principal Meridian,  
as described hereon; and that from this evidence  
I established a new monument and accessories  
as described hereon to perpetuate the original  
location of this corner.

Resident witnesses:

.....

.....

.....



● = Corner monument restored.

## CERTIFIED LAND CORNER RESTORATION

Index No. A-11

History of original corner establishment:

Original Government Survey by Alfred Millard in June 1858.

At 40 chains west between sections 4 and 33 set post from which the folling bear:

Tamarack	8"	S40°W	9 lks
Cedar	7"	N54°E	10 lks

In august 1974 Milo Stephan found 4"X4" wood post, Tamarack S40°W 7.20 feet, Decayed Cedar N54°E 7.30 feet. At the original corner position set a 2½"X60" galvanized iron pipe monument with brass cap stamped: T39N, R13E, 1/4, S33, T38N, S4, 1974, S-802. From which:

Cedar	9"	N32°E	29.30 feet
Cedar	7"	S20°W	14.57 feet

Steel sign post South .50 feet.

Description of corner evidence found:

Found the 1974 monument and accories as diescribed and in place. Cut the Cedar 7" S20°W for the purpose of G. P. S. survey.

The 1974 monument is left in place.

Cedar	9"	N32°E	29.30 feet repainted
-------	----	-------	----------------------

New bearing tree:

Cedar	9"	S60°E	35.04 feet
-------	----	-------	------------

Description of monument and accessories I established to perpetuate the original location of this corner.

The 1974 monument is left in place.

Cedar	9"	N32°E	29.30 feet repainted
-------	----	-------	----------------------

New bearing tree:

Cedar	9"	S60°E	35.04 feet
-------	----	-------	------------

Steel sign post		South	.50 feet
-----------------	--	-------	----------

Dated at Hiles, Wis., this 27 th day of December, 19 94.

Signature William B. Cochrane Title Land Surveyor Registration No. S-1107  
(County Surveyor, Registered Land Surveyor, or other duly authorized official)

Office of Register of Deeds, County of Forest I hereby certify that the within  
instrument was filed in this office for record on the 23rd day of August, 19 96  
at 2:30 o'clock P M.

(Register of Deeds)

By Paul Jankiewicz Deputy

43913330020


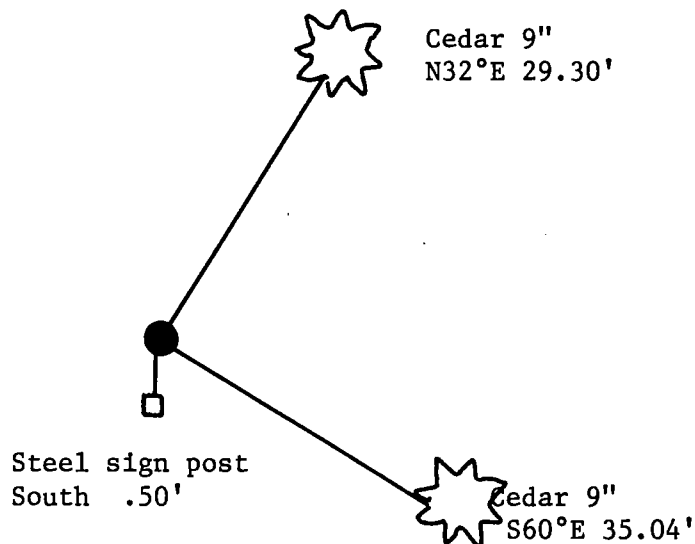
(e) Describe any material discrepancy between the location of the corner as restored or reestablished and the location of that corner as previously restored or reestablished by distance and direction. Show the discrepancy on the plan view drawing under (d), above. Show the distances between the corner as previously restored or reestablished and (1) the corner as restored or reestablished, and (2) to at least 2 of the witness monuments shown on the drawing in (d), above.

See drawing below

(f) Was the corner restored through acceptance of (1) an obliterated evidence location, or, (2) a found perpetuated location?

This is a found perpetuated corner location.

(g/h) Was the corner reestablished through lost corner proportionate methods? If so, show the method, including the directions and distances to other public land survey corners used as evidence or used for proportioning in determining the corner location?



(i) I, William B. Cochrane  
(type or print name) certify that the corner location shown on this record was determined by me or under my direction and control and that this U.S. Public Land Survey Monument Record is correct and complete to the best of my knowledge and belief.

William B. Cochrane 12/27/94  
Signature Date

Stock No. 26273

156544

State of Wisconsin }  
County of Forest } ss.

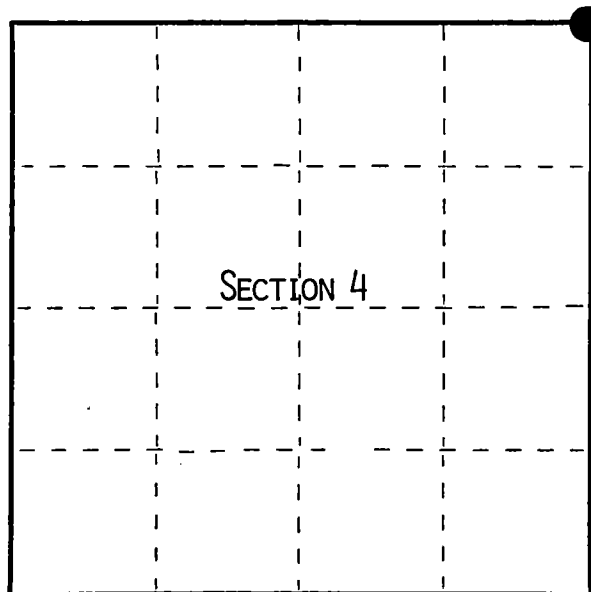
I, William B. Cochrane, do hereby  
certify that on the 27 th day  
of July, 19 94, I found  
evidence of the Northeast Section  
corner of Section 4  
Township 38, North, Range  
13 East, Fourth Principal Meridian,  
as described hereon; and that from this evidence  
I established a new monument and accessories  
as described hereon to perpetuate the original  
location of this corner.

Resident witnesses:

.....

.....

.....



● = Corner monument restored.

## CERTIFIED LAND CORNER RESTORATION

Index No. A-13

History of original corner establishment:  
Original Government Survey by Alfred Millard in June 1858..  
At 80 chains west between sections 34 T39N and Section 3 T38N, set post from which:

Y. Birch	12"	N42°W	29 lks
Y. Birch	15"	N57°E	29 lks
Hemlock	14"	S28°E	25 lks
Hemlock	12"	S14°W	37 lks

Description of corner evidence found:  
In 1974 Jean Resvick found 4"X4" wood post, remains of Y. Birch stump N44°W 19.20 feet  
Hemlock stump S28°E 16.50 feet, Hemlock stump S14°W 24.40 feet. Set a 2½"X36" galvanized  
Iron pipe monument 2½ feet in the ground with and aluminum cap stamped: T39N, R13E, S33,  
S34, T38N S3, S4, 1975, S-802. From which the following bear:

Cedar	9"	S52°E	32.00 feet
Cedar	12"	N27°W	29.40 feet
Steel sign post		Southeast	along side.

Description of monument and accessories I established to perpetuate the original location of this corner.  
Found monument and accessories as discribed and in place. left as such.

Cedar	12"	S52°E	32.00 feet (repainted)
Cedar	15"	N23°W	29.40 feet (repainted)

Made new bearing trees:

Y. Birch	7"	N80°E	44.39 feet
Maple	7"	S32°W	41.63 feet
Steel sign post		Southeast	alongside.

Dated at Hiles, Wis., this 27 th day of December, 19 94

Signature William B. Cochrane Title Land Surveyor Registration No. S-1107  
(County Surveyor, Registered Land Surveyor, or other duly authorized official)

Office of Register of Deeds, County of Forest, I hereby certify that the within  
instrument was filed in this office for record on the 23rd day of August, 19 96  
at 2:30 o'clock P M.

(Register of Deeds)

By Paul J. Lukowicz Deputy

43913 330000


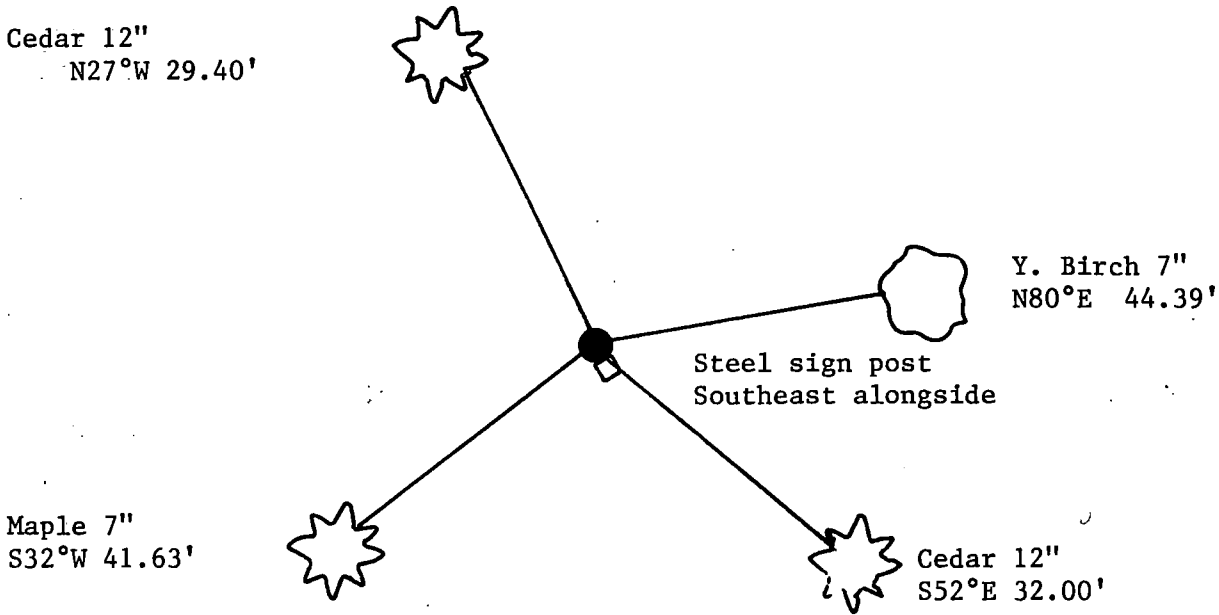
(e) Describe any material discrepancy between the location of the corner as restored or reestablished and the location of that corner as previously restored or reestablished by distance and direction. Show the discrepancy on the plan view drawing under (d), above. Show the distances between the corner as previously restored or reestablished and (1) the corner as restored or reestablished, and (2) to at least 2 of the witness monuments shown on the drawing in (d), above.

See drawing below.

(f) Was the corner restored through acceptance of (1) an obliterated evidence location, or, (2) a found perpetuated location?

This is a found perpetuated original corner position.

(gkh) Was the corner reestablished through lost corner proportionate methods? If so, show the method, including the directions and distances to other public land survey corners used as evidence or used for proportioning in determining the corner location?



(i) 1. William B. Cochrane  
(Type or print name) certify that the corner location shown on this record was determined by me or under my direction and control and that this U.S. Public Land Survey Monument Record is correct and complete to the best of my knowledge and belief.

William B. Cochrane 12/27/94  
Signature Date

Stock No. 26273

156545

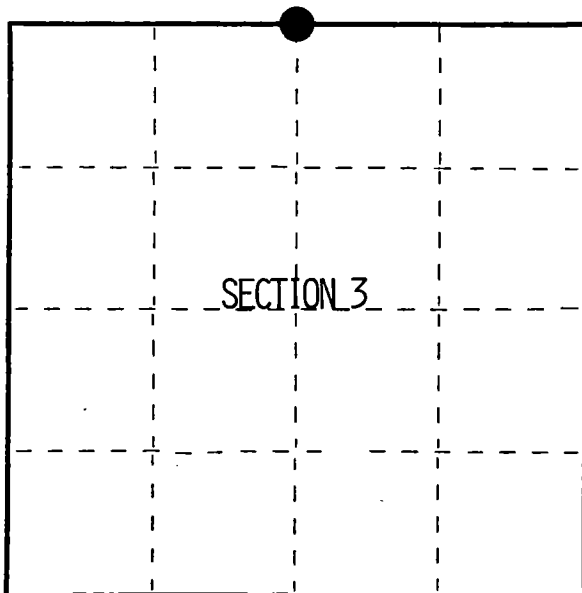
CERTIFIED LAND CORNER RESTORATION

Index No. A-15

State of Wisconsin }  
County of Forest } ss.

I, William B. Cochrane, do hereby  
certify that on the 22 nd day  
of July, 1994 I found  
evidence of the North Quarter  
corner of Section 3  
Township 38, North, Range  
13 East, Fourth Principal Meridian,  
as described hereon; and that from this evidence  
I established a new monument and accessories  
as described hereon to perpetuate the original  
location of this corner.

Resident witnesses:



● = Corner monument restored.

History of original corner establishment:  
Original Government survey in 1858 by Alfred Millard.  
At 40 chains West between sections 3 and 34 set post from which:  
W. Birch 10" S10°W 9 lks  
W. Birch 9" N20°E 18 lks

Description of corner evidence found:

Found 4 sided blazed hemlock with metal tag have no 874 slip for notes. Hemlock with tag is South 5.50 feet from restored position.

Description of monument and accessories I established to perpetuate the original location of this corner.

At the proportionate distance and on line between Section corners East and West, set a 2½"X36" aluminum pipe monument 2½ feet in the ground with and aluminum cap stamped: T39N R13E, 1/4, S34, T38N, S3, 1994, S-1107. From which the following bear:

Hemlock	12"	S63°E	24.07 feet
Hemlock	14"	S35°W	26.42 feet
Steel sign post		North	1.00 feet

Dated at Hiles, Wis., this 28 th day of December, 1994

Signature William B. Cochrane Title Land Surveyor Registration No. S-1107  
(County Surveyor, Registered Land Surveyor, or other duly authorized official)

Office of Register of Deeds, County of Forest, I hereby certify that the within  
instrument was filed in this office for record on the 23rd day of August, 1994  
at 2:30 o'clock P M.

(Register of Deeds)

By Paul Jakubczyk Deputy

43913340020


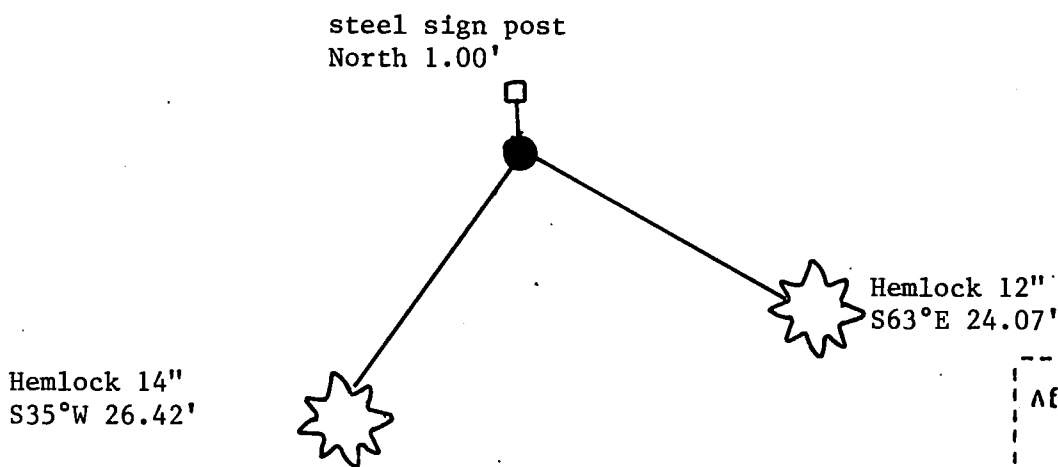
(e) Describe any material discrepancy between the location of the corner as restored or reestablished and the location of that corner as previously restored or reestablished by distance and direction. Show the discrepancy on the plan view drawing under (d), above. Show the distances between the corner as previously restored or reestablished and (1) the corner as restored or reestablished, and (2) to at least 2 of the witness monuments shown on the drawing in (d), above.

See drawing below.

(f) Was the corner restored through acceptance of (1) an obliterated evidence location, or, (2) a found perpetuated location?

Re-established through lost corner proportionate methods.

(g&h) Was the corner reestablished through lost corner proportionate methods? If so, show the method, including the directions and distances to other public land survey corners used as evidence or used for proportioning in determining the corner location?



(i) I, William B. Cochrane  
(Type or print name) certify that the corner location shown on this record was determined by me or under my direction and control and that this U.S. Public Land Survey Monument Record is correct and complete to the best of my knowledge and belief.

Signature

Date

William B. Cochrane

12/28/94



Stock No. 26273

156546

State of Wisconsin }  
County of Forest } ss.

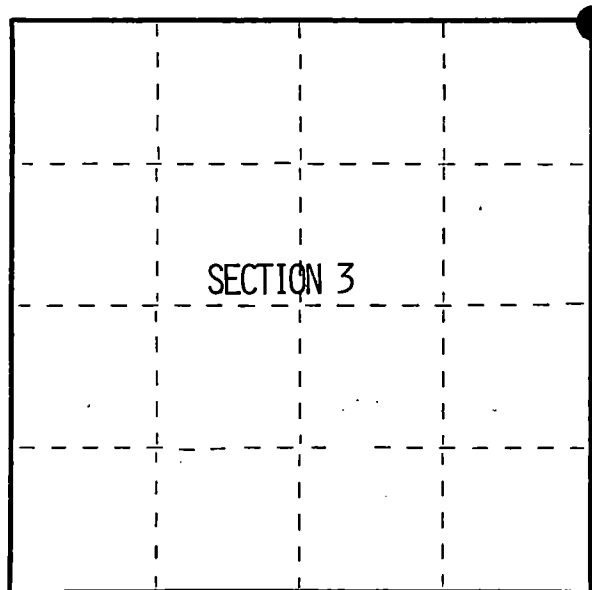
I William B. Cochran, do hereby  
certify that on the 27 th day  
of July, 19 94, I found  
evidence of the Northeast Section  
corner of Section 3  
Township 38, North, Range  
13 East, Fourth Principal Meridian,  
as described hereon; and that from this evidence  
I established a new monument and accessories  
as described hereon to perpetuate the original  
location of this corner.

Resident witnesses:

.....

.....

.....



● = Corner monument restored.

## CERTIFIED LAND CORNER RESTORATION

Index No. A-17

History of original corner establishment:

Original Government survey in 1858 by Alfred Millard.

At 80 chains West between sections 2 and 35 set post. From which the following bear:

W. Birch	8"	N72°W	24 lks
W. Pine	30"	N27°E	19 lks
W. Pine	9"	S70°E	9 lks
W. Pine	30	S72°W	25 lks

Description of corner evidence found:

August 29 1974 Milo Stefan found 5"X5" wood post in mound of stone, 26" W. Pine stump S72°W 16.50 feet, badly decayed stump N70°W 15.80 feet, W. Pine stump N27°E blown down. replaced wood post with a 2½"X36" galvanized iron pipe monument 2½ feet in the ground with a brass cap stamped: T39N R13E, S34, S35, T38N, S2, S3, 1975, S-802. From which:

W. Birch	6"	N82°E	18.57 feet
W. Birch	6"	S19°E	13.35 feet
W. Birch	5"	S30°W	10.42 feet
W. Birch	7"	N43°W	21.12 feet

Description of monument and accessories I established to perpetuate the original location of this corner.

All the 1974 bearing trees were cut for G. P. S. survey. monument left as found.  
From which the following New bearing trees bear:

Balsam	9"	N74°E	65.70 feet
Maple	9"	S34°E	28.87 feet
Maple	12"	S30°W	59.69 feet
Maple	13"	N70°W	43.68 feet
Steel sign post		Northwest	.25 feet

Dated at Hiles, Wis., this 28 th day of December, 19 94.

Signature William B. Cochran Title Land Surveyor Registration No. S-1107  
(County Surveyor, Registered Land Surveyor, or other duly authorized official)

Office of Register of Deeds, County of Forest, I hereby certify that the within  
instrument was filed in this office for record on the 23rd day of August, 19 94  
at 2:30 o'clock P M.

(Register of Deeds)

By Paul Tarkenton Deputy

43913340000

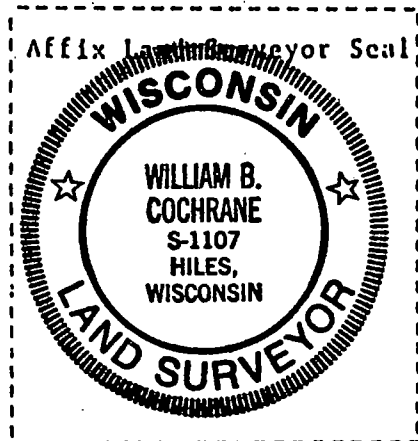
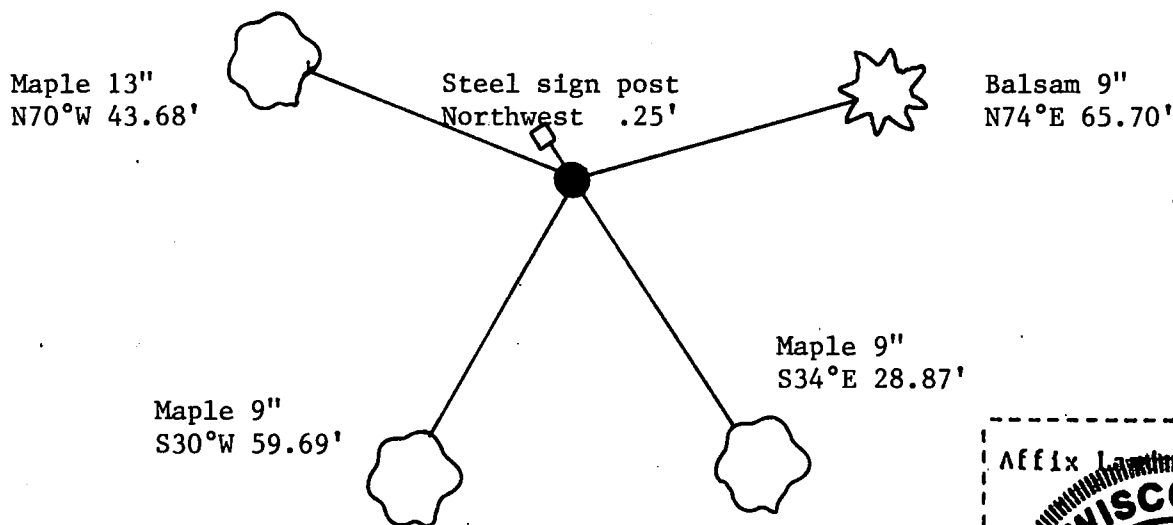
(e) Describe any material discrepancy between the location of the corner as restored or reestablished and the location of that corner as previously restored or reestablished by distance and direction. Show the discrepancy on the plan view drawing under (d), above. Show the distances between the corner as previously restored or reestablished and (1) the corner as restored or reestablished, and (2) to at least 2 of the witness monuments shown on the drawing in (d), above.

See drawing bellow.

(f) Was the corner restored through acceptance of (1) an obliterated evidence location, or, (2) a found perpetuated location?

This is a found perpetuated corner location.

(g&h) Was the corner reestablished through lost corner proportionate methods? If so, show the method, including the directions and distances to other public land survey corners used as evidence or used for proportioning in determining the corner location?



(i) I, William B. Cochrane  
(type or print name) certify that the corner location shown on this record was determined by me or under my direction and control and that this U.S. Public Land Survey Monument Record is correct and complete to the best of my knowledge and belief.

Signature

Date

William B. Cochrane

12/28/94

Stock No. 26273

156547

FORM 985 H. C. MILLER CO., MILWAUKEE

State of Wisconsin }  
 County of Forest } ss.

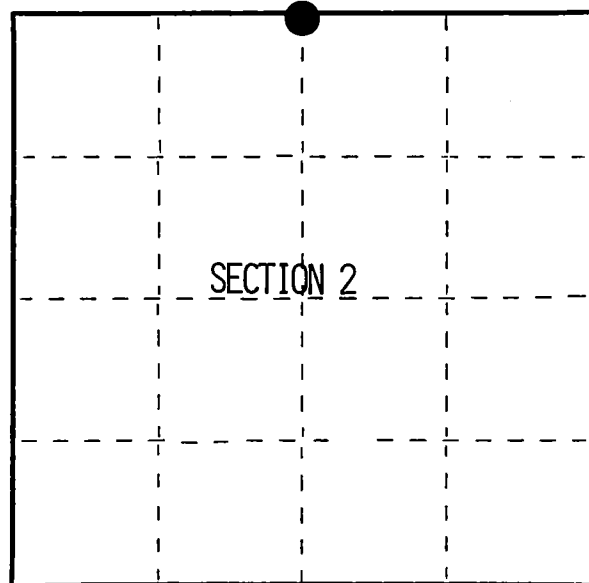
I, William B. Cochran, do hereby  
 certify that on the 29 th day  
 of April, 1992, I found  
 evidence of the North Quarter  
 corner of Section 2  
 Township 38, North, Range  
13 East, Fourth Principal Meridian,  
 as described hereon; and that from this evidence  
 I established a new monument and accessories  
 as described hereon to perpetuate the original  
 location of this corner.

Resident witnesses:

.....

.....

.....



● = Corner monument restored.

# CERTIFIED LAND CORNER RESTORATION

Index No. A-19

History of original corner establishment:  
 Original Government Survey by H. & J. L. Nowlin in August 1865.  
 Township lines were run in 1858 by Alfred Millard. West between sections 2 and 35  
 at 40 chains set post from which the following bear:

Y. Birch	14"	N55°W	33 lks
Y. Birch	20"	S53°E	40 lks

Description of corner evidence found:

Found 2½"X36" galvanized iron pipe monument with a brass cap set by Jean Resvick in 1970  
 He replaced a 4"X4" wood post and accepted the Y. Birch stump N55°W 33 lks as original

Description of monument and accessories I established to perpetuate the original location of this corner.  
 Found 1970 monument the accories have been destroyed.

New corner references:

Aspen	6"	S15°E	8.43 feet
Aspen	3"	S78°W	17.44 feet
Steel sign post		East	.50 feet

Dated at Hiles, Wis., this 29 th day of December, 1994

Signature William B. Cochran Title Land Surveyor Registration No. S-1107  
 (County Surveyor, Registered Land Surveyor, or other duly authorized official)

Office of Register of Deeds, County of Forest, I hereby certify that the within  
 instrument was filed in this office for record on the 23rd day of August, 1996  
 at 2:30 o'clock P M.

(Register of Deeds)

By Paul Jankiewicz Deputy

43913350020


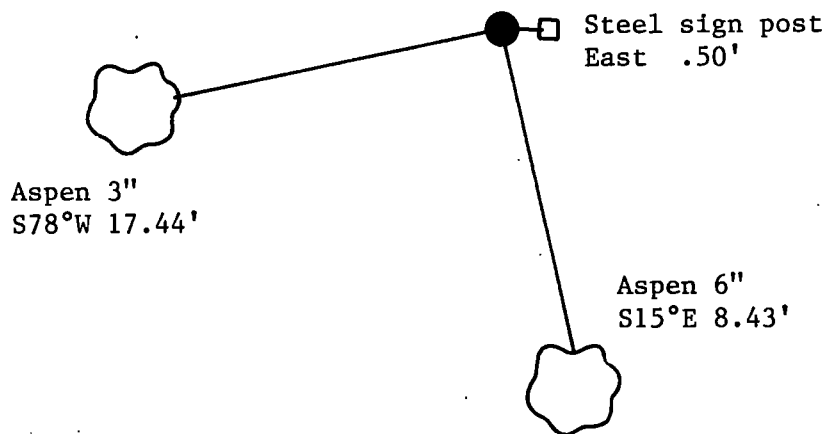
- (e) Describe any material discrepancy between the location of the corner as restored or reestablished and the location of that corner as previously restored or reestablished by distance and direction. Show the discrepancy on the plan view drawing under (d), above. Show the distances between the corner as previously restored or reestablished and (1) the corner as restored or reestablished, and (2) to at least 2 of the witness monuments shown on the drawing in (d), above.

See drawing below.

- (f) Was the corner restored through acceptance of (1) an obliterated evidence location, or, (2) a found perpetuated location?

Found perpetuated corner location.

- (g&h) Was the corner reestablished through lost corner proportionate methods? If so, show the method, including the directions and distances to other public land survey corners used as evidence or used for proportioning in determining the corner location?



- (i) I, William B. Cochrane  
(type or print name) certify that the corner location shown on this record was determined by me or under my direction and control and that this U.S. Public Land Survey Monument Record is correct and complete to the best of my knowledge and belief.

Signature

Date

*William B. Cochrane*

*12/29/94*

## CERTIFIED LAND CORNER RESTORATION

State of Wisconsin

County of Forest

ss.

I Jean F. Resvick, do hereby certify that on the 23rd day of March, 1971, I found evidence of the North quarter corner of Section 2 Township 38 North, Range 13 East, Fourth Principal Meridian, as described hereon; and that from this evidence I established a new monument and accessories as described hereon to perpetuate the original location of this corner:

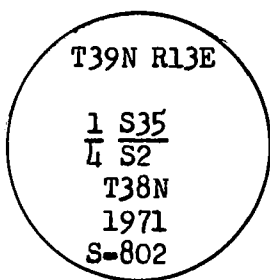
## Description of original monument and accessories and subsequent restorations:

Surveyed in 1858 by Alfred Millard  
 40 chains west between Section 2 and 35, Set post  
 Y. Birch 14, N55W, 33 lks.  
 Y. Birch 20, S53E, 40 lks.  
 5 chains east enter swamp. Bears N & S  
 10 chains west enter low land bears N & S

## Description of corner evidence found:

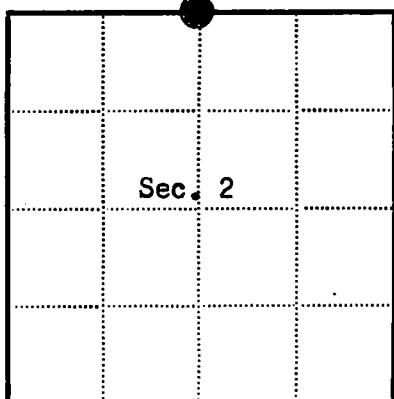
Scribed cedar post  
 Y. Birch 28, N1E, 21 lks., scribed 1/4; Y. Birch stump, N55W, 33 lks.  
 5 chains east enter swamp  
 2 chains west enter low land

Description of monument and accessories I established to perpetuate the original location of this corner:  
 Replaced post with a 2 inch inside diam. galvanized wrought iron pipe, 5 ft. long, filled with concrete, with a brass cap stamped:



from which the following new blazed and scribed bearing trees bear:

Y. Birch 24, N3E, 14.71 ft.  
 Cherry 8, N87E, 7.86 ft.  
 Iron post with signs 1.2 ft. NW of Monument.



● = Corner monument restored

□ =

Resident witnesses

Dated at Rhineland Wisconsin, this 23rd day of March, 1971.

Signature Jean F. Resvick

(County Surveyor, Registered Land Surveyor, or other duly authorized official)

Surveyors Registration No. S-802DOCUMENT NUMBER - **99717**Office of Register of Deeds, County of Forest

I hereby certify that the within instrument was filed in this office for record on the 25th day of May, 1971, and was filed in Book No. 1 Page No. A-19 of County Records.

Signature

Title Register of Deeds

Township 38 North, Range 13 East, Section 2, Index No. A-19, Page No.

43913350020



A 19

Stock No. 26273

156548

FORM 985 H. C. MILLER CO., MILWAUKEE

State of Wisconsin }  
County of Forest } ss.

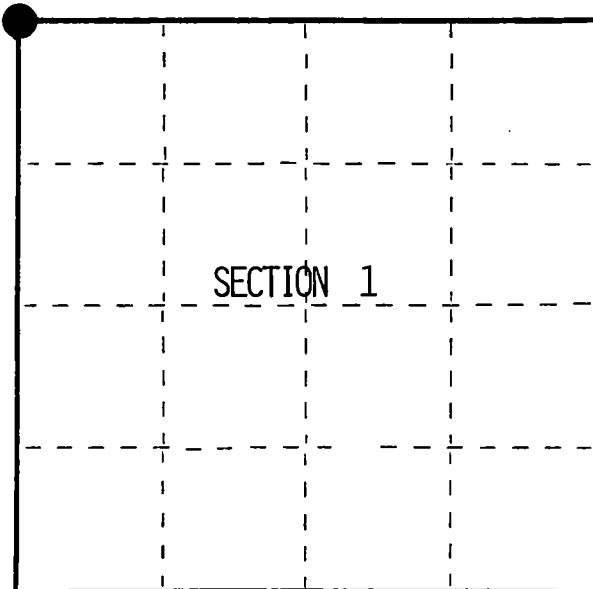
I, William B. Cochran, do hereby  
certify that on the 29th day  
of April, 1992, I found  
evidence of the Northwest Section  
corner of Section 1  
Township 38, North, Range  
13 East, Fourth Principal Meridian,  
as described hereon; and that from this evidence  
I established a new monument and accessories  
as described hereon to perpetuate the original  
location of this corner.

Resident witnesses:

.....

.....

.....



● = Corner monument restored.

## CERTIFIED LAND CORNER RESTORATION

Index No. A-21

History of original corner establishment:

Original Government survey of the Township lines was done in 1858 by Alfred Millard.  
West between sections 1 and 36 at 80 chains set post. From which:

Hemlock	14"	N05°W	41 lks
Y. Birch	12"	N34°E	31 lks
Y. Birch	10"	S54°E	52 lks
Hemlock	14"	S05°W	56 lks

Description of corner evidence found:

No corner evidence was found.

Re-establish the corner position by single proportionate methods.

Description of monument and accessories I established to perpetuate the original location of this corner.  
At the corner position, set a railroad spike flush with the road surface from which:

Maple	10"	N75°E	47.07 feet
Maple	10"	S71°E	50.37 feet
Maple	10"	S61°W	47.15 feet
Maple	10"	N81°W	52.05 feet

Reference monument 2 1/2" X 36" aluminum pipe with an aluminum cap stamped: Witness corner,  
T39N, R13E, S35, S36, S2, S1, 1992, T38, West 33 ft, S-1107. from which:

Steel sign post	East	.50 feet
-----------------	------	----------

Dated at Hiles, Wis., this 3rd day of January, 1995

Signature William B. Cochran Title Land Surveyor Registration No. S-1107  
(County Surveyor, Registered Land Surveyor, or other duly authorized official)

Office of Register of Deeds, County of Forest, I hereby certify that the within  
instrument was filed in this office for record on the 23rd day of August, 1995  
at 2:30 o'clock P M.

(Register of Deeds)

By Paul J. Jurek Deputy

4391335 0000

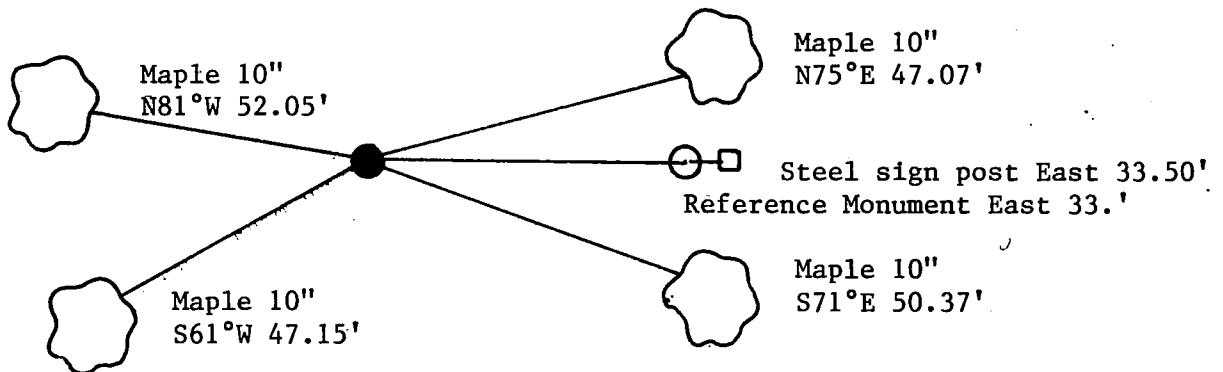
(e) Describe any material discrepancy between the location of the corner as restored or reestablished and the location of that corner as previously restored or reestablished by distance and direction. Show the discrepancy on the plan view drawing under (d), above. Show the distances between the corner as previously restored or reestablished and (1) the corner as restored or reestablished, and (2) to at least 2 of the witness monuments shown on the drawing in (d), above.

See drawing below.

(f) Was the corner restored through acceptance of (1) an obliterated evidence location, or, (2) a found perpetuated location?

Re-established on line between the North Quarter corner of section 2 and the Northeast Section corner of section 1, and in the center line of State Highway 55.

(g&h) Was the corner reestablished through lost corner proportionate methods? If so, show the method, including the directions and distances to other public land survey corners used as evidence or used for proportioning in determining the corner location?



William B. Cochrane

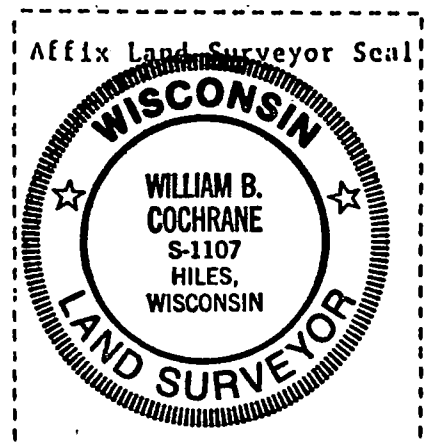
(i) I, William B. Cochrane, (type or print name) certify that the corner location shown on this record was determined by me or under my direction and control and that this U.S. Public Land Survey Monument Record is correct and complete to the best of my knowledge and belief.

William B. Cochrane

Signature

1/3/95

Date



Stock No. 26273

156549

State of Wisconsin }  
County of Forest } ss.

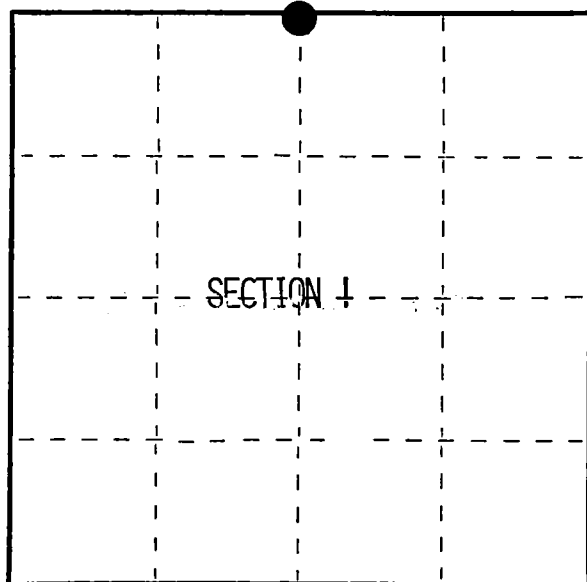
I, William B. Cochran, do hereby  
certify that on the 30 th day  
of April, 19 92, I found  
evidence of the North Quarter  
corner of Section 1  
Township 38, North, Range  
13 East, Fourth Principal Meridian,  
as described hereon; and that from this evidence  
I established a new monument and accessories  
as described hereon to perpetuate the original  
location of this corner.

Resident witnesses:

.....

.....

.....



● = Corner monument restored.

## CERTIFIED LAND CORNER RESTORATION

Index No. A-23

History of original corner establishment:

Original Government Survey of the township lines was done by Alfred Millard in 1858.  
West between sections 1 and 36 at 40 chains set post from which the following bear:

Y. Birch	16"	West	3 lks
Y. Birch	14"	S65°E	20 lks

Description of corner evidence found:

No corner evidence was found.

Description of monument and accessories I established to perpetuate the original location of this corner.

At the proportionate position and on line between the North Quarter of section 2 and the  
Northeast section corner of section 1, set a 2½"X36" aluminum pipe monument 2½ feet in the  
ground with an aluminum cap stamped: T39N, R13E, S36, 1/4, S1, 1992, T38N, S-1107.

From Which the following bear:

Maple	12"	S40°W	4.60 feet
Maple	8"	N14°W	23.19 feet
Steel sign post		Northeast	.50 feet

Dated at Hiles, Wis., this 3 rd day of January, 19 95

Signature William B. Cochran Title Land Surveyor Registration No. S-1107  
(County Surveyor, Registered Land Surveyor, or other duly authorized official)

Office of Register of Deeds, County of Forest, I hereby certify that the within  
instrument was filed in this office for record on the 23rd day of August, 19 90  
at 2:30 o'clock P. M.

(Register of Deeds)

By Paul J. Kivimäki Deputy

43913300620



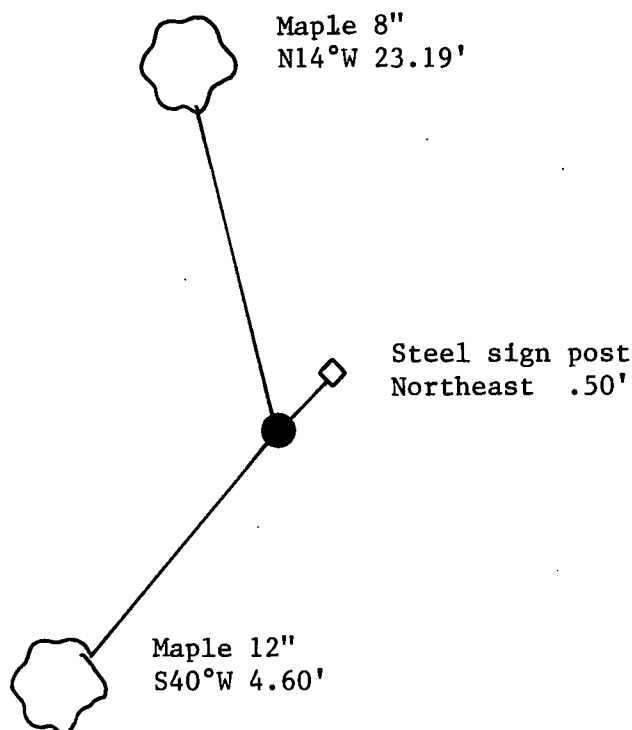
- (e) Describe any material discrepancy between the location of the corner as restored or reestablished and the location of that corner as previously restored or reestablished by distance and direction. Show the discrepancy on the plan view drawing under (d), above. Show the distances between the corner as previously restored or reestablished and (1) the corner as restored or reestablished, and (2) to at least 2 of the witness monuments shown on the drawing in (d), above.

See drawing below.

- (f) Was the corner restored through acceptance of (1) an obliterated evidence location, or, (2) a found perpetuated location?

Re-established through lost corner proportionate methods.


- (gkh) Was the corner reestablished through lost corner proportionate methods? If so, show the method, including the directions and distances to other public land survey corners used as evidence or used for proportioning in determining the corner location?



- (i) I, William B. Cochrane  
(Type or print name) certify that the corner location shown on this record was determined by me or under my direction and control and that this U.S. Public Land Survey Monument Record is correct and complete to the best of my knowledge and belief.

William B. Cochrane  
Signature

1/3/95  
Date



Stock No. 26273

156550

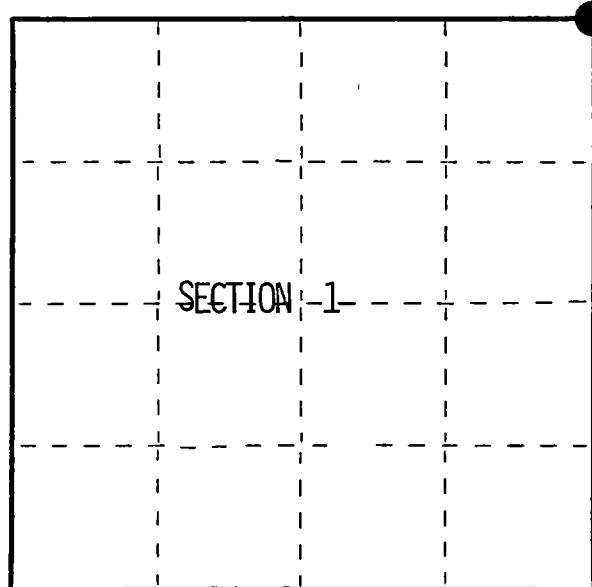
FORM 985 H. C. MILLER CO., MILWAUKEE

State of Wisconsin }  
County of Forest } ss.

I, William B. Cochrane, do hereby  
certify that on the 25 th day  
of March, 1993, I found  
evidence of the Northeast Section  
corner of Section 1  
Township 38, North, Range  
13 East, Fourth Principal Meridian,  
as described hereon; and that from this evidence  
I established a new monument and accessories  
as described hereon to perpetuate the original  
location of this corner.

Resident witnesses:

.....  
.....  
.....



● = Corner monument restored.

## CERTIFIED LAND CORNER RESTORATION

Index No. A-25

History of original corner establishment:

Original Government survey of the township lines done in 1858 by Alfred Millard  
On 4/4/75 William B. Cochrane found Wooden post point and original bearing tree evidence.  
Set a 2½"X36" Galvanized iron pipe monument 2½ feet in the ground with a brass cap stamped:  
T39N, R13E, R14E, S36, S31, S1, S6, T38N, 1975, S-1107. From which the following bear:

Elm	8"	N60°E	14.82 feet
Maple	6"	S68°E	34.82 feet
Elm	24"	South	15.58 feet
Steel sign post		Northeast	.50 feet

Description of corner evidence found:

Found monument as described and in place.

Elm (stump)	South	15.58 feet
-------------	-------	------------

Made new bearing trees

Maple	6"	S60°E	28.77 feet
B. Ash	6"	N66°E	47.57 feet
Spruce	4"	N37°E	30.20 feet
Steel sign post		East	2.00 feet

Description of monument and accessories I established to perpetuate the original location of this corner.

Found the monument as set in 1975 from ties to original evidence. left as such

Made the following new bearing trees:

Maple	6"	S60°E	28.77 feet
B. Ash	6"	N66°E	47.57 feet
Spruce	4"	N37°E	30.20 feet
Steel sign post		East	2.00 feet

Dated at Hiles, Wis., this 3 rd day of January, 1995

Signature William B. Cochrane Title Land Surveyor Registration No. S-1107  
(County Surveyor, Registered Land Surveyor, or other duly authorized official)

Office of Register of Deeds, County of Forest, I hereby certify that the within  
instrument was filed in this office for record on the 23rd day of August, 1996  
at 2:30 o'clock P M.

(Register of Deeds)

By Paul Jankiewicz Deputy

43913360000

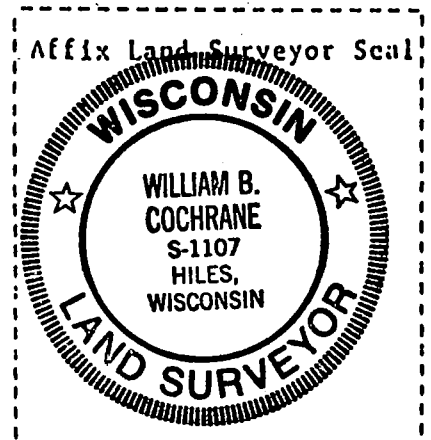
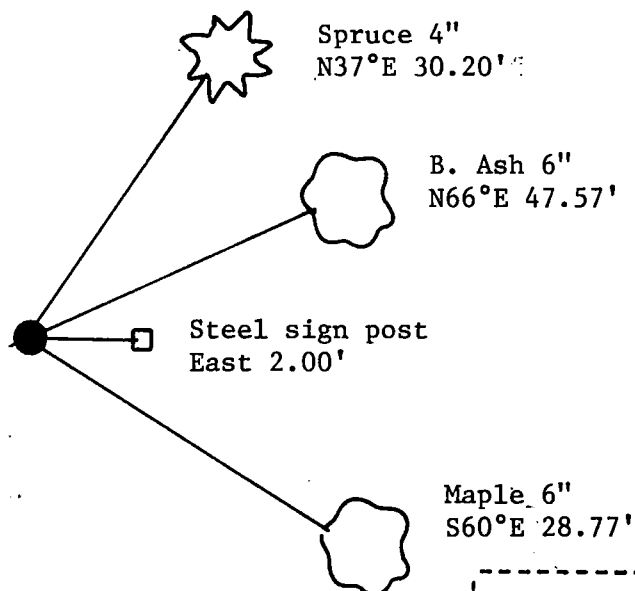
(e) Describe any material discrepancy between the location of the corner as restored or reestablished and the location of that corner as previously restored or reestablished by distance and direction. Show the discrepancy on the plan view drawing under (d), above. Show the distances between the corner as previously restored or reestablished and (1) the corner as restored or reestablished, and (2) to at least 2 of the witness monuments shown on the drawing in (d), above.

See Drawing below.

(f) Was the corner restored through acceptance of (1) an obliterated evidence location, or, (2) a found perpetuated location?

This is a found perpetuated Corner location.

(g&h) Was the corner reestablished through lost corner proportionate methods? If so, show the method, including the directions and distances to other public land survey corners used as evidence or used for proportioning in determining the corner location?



(i) I, \_\_\_\_\_  
(Type or print name) certify that the corner location shown on this record was determined by me or under my direction and control and that this U.S. Public Land Survey Monument Record is correct and complete to the best of my knowledge and belief.

*William B. Cochrane*  
William B. Cochrane

*1/3/95*

Signature

Date

# U.S. PUBLIC LAND SURVEY MONUMENT RECORD

Index No. A-25

State of Wisconsin }  
County of Forest } ss.

I William B. Cochrane, do hereby certify that on the 29th day of July, 1985, I found evidence of the Northeast Section corner of Section 1 Township 38, North, Range 13 East, Fourth Principal Meridian, as described hereon; and that from this evidence I established a new monument and accessories as described hereon to perpetuate the original location of this corner.

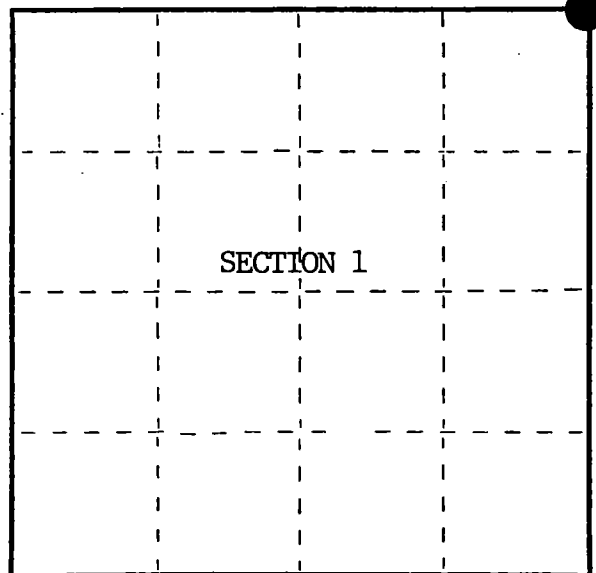
Resident witnesses:

David Brownell

State Plane Co-ordinates

N- 236,775.767

E-2,306,026.128



○ = Corner monument restored.

History of original corner establishment:

Original Government Survey in 1858 by Alfred Millard.

Corner restored on April 4th, 1975, by William B. Cochrane, a Registered Land Surveyor with the U.S. Forest Service.

See Certified Land Corner Restoration Certificate #108560, filed in the Registrar of Deeds Office, in the Forest County Courthouse.

Description of corner evidence found:

Found monument as described and in place, from which the following bear;

Elm	9"	N60°E	14.82 feet-Cut down for Aerial Photo Project.
Maple(Snag)		S68°E	34.82 feet
Elm(Dead)		South	15.58 feet
Steel Sign Post		NE	0.50 feet

Description of monument and accessories I established to perpetuate the original location of this corner.

Blazed and scribed the following new bearing trees;

B. Ash	6"	N66°E	47.57 feet
Maple	6"	S60°E	28.77 feet

Re-set Steel Sign Post	NE	4.00 feet
------------------------	----	-----------

Dated at Hiles, Wis., this 22nd day of January, 1986

Signature William B. Cochrane Title Land Surveyor Registration No. S-1107  
(County Surveyor, Registered Land Surveyor, or other duly authorized official)

Office of Register of Deeds, County of Forest I hereby certify that the within instrument was filed in this office for record on the 11th day of March, 1987 at 3:30 o'clock P. M.

Paul Aschenbrenner  
(Register of Deeds)

By.....Deputy


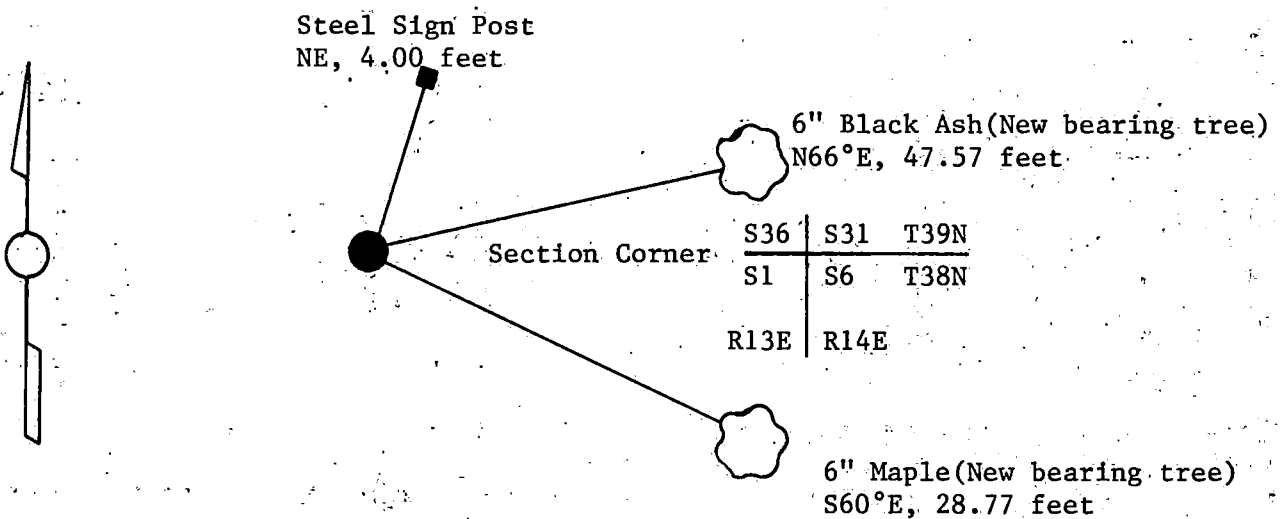
- (e) Describe any material discrepancy between the location of the corner as restored or reestablished and the location of that corner as previously restored or reestablished by distance and direction. Show the discrepancy on the plan view drawing under (d), above. Show the distances between the corner as previously restored or reestablished and (1) the corner as restored or reestablished, and (2) to at least 2 of the witness monuments shown on the drawing in (d), above.

See drawing below.

- (f) Was the corner restored through acceptance of (1) an obliterated evidence location, or, (2) a found perpetuated location?

Restored through acceptance of a found perpetuated location.

- (g&h) Was the corner reestablished through lost corner proportionate methods? If so, show the method, including the directions and distances to other public land survey corners used as evidence or used for proportioning in determining the corner location?



William B. Cochrane

- (i) I, William B. Cochrane (type or print name) certify that the corner location shown on this record was determined by me or under my direction and control and that this U.S. Public Land Survey Monument Record is correct and complete to the best of my knowledge and belief.

William B. Cochrane October 8, 1986  
Signature Date

Survey requested by: Edward L. [Signature] 3-9-87  
District Ranger Date

# U.S. PUBLIC LAND SURVEY MONUMENT RECORD

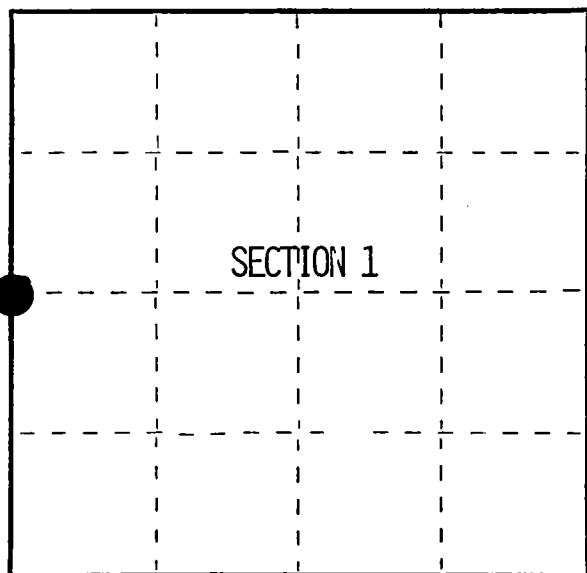
Index No. C-21

State of Wisconsin }  
County of Forest } ss.

I William B. Cochrane, do hereby  
certify that on the 30 th day  
of April, 19 92, I found  
evidence of the West Quarter  
corner of Section 1  
Township 38, North, Range  
13 East, Fourth Principal Meridian,  
as described hereon; and that from this evidence  
I established a new monument and accessories  
as described hereon to perpetuate the original  
location of this corner.

Resident witnesses:

.....  
.....  
.....



○ = Corner monument restored.

History of original corner establishment:

Original Government Survey by H. & J. L. Nowlin in August 1865.

South corrected between Sections 1 and 2, at 41.20 chains set post, from which

Hemlock	30"	N28°E	12 lks
Sugar	12"	S41°W	26 lks

Description of corner evidence found:

No corner evidence was found.

Re-establish corner at proportionate distance North and South and in center line of State  
Highway 55 East and West.

Description of monument and accessories I established to perpetuate the original location of this corner.

At the corner position set a railroad spike in the road surface. From which the following  
bear:

Maple	9"	N70°E	37.56 feet
Maple	10"	N56°W	54.63 feet
Reference Corner 2½"X36" aluminum pipe monument 2½ feet in the ground with an aluminum cap stamped: Reference Corner, T38N R13E, 1/4, S2, S1, West 33.00', 1992, S-1107.			
Steel sign post		East	33.50 feet

Dated at Hiles, Wis., this 3 rd day of January, 19 95.

Signature William B. Cochrane Title Land Surveyor Registration No. S-1107  
(County Surveyor, Registered Land Surveyor, or other duly authorized official)

Office of Register of Deeds, County of Forest, I hereby certify that the within  
instrument was filed in this office for record on the 23rd day of August, 19 95  
at 2:30 o'clock P M.

(Register of Deeds)

By Paul Jankiewicz Deputy

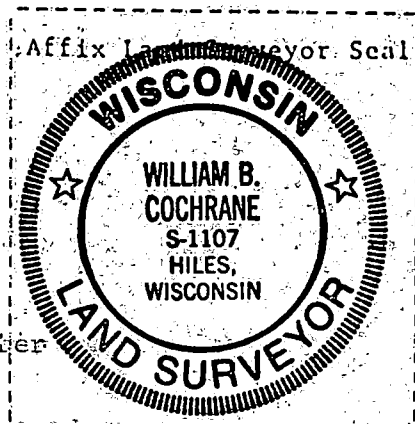
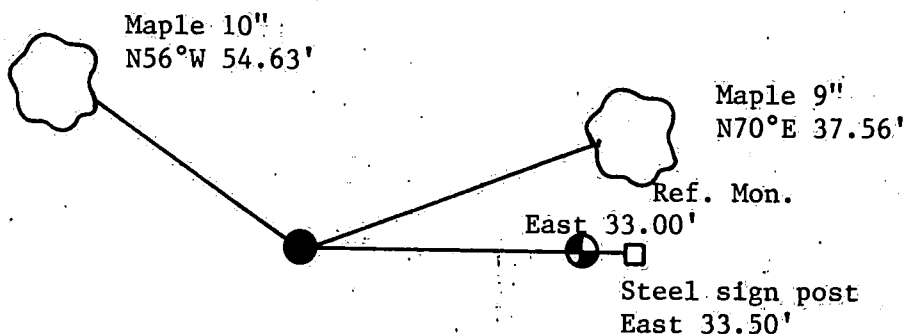
- (e) Describe any material discrepancy between the location of the corner as restored or reestablished and the location of that corner as previously restored or reestablished by distance and direction. Show the discrepancy on the plan view drawing under (d), above. Show the distances between the corner as previously restored or reestablished and (1) the corner as restored or reestablished, and (2) to at least 2 of the witness monuments shown on the drawing in (d), above.

See drawing below.

- (f) Was the corner restored through acceptance of (1) an obliterated evidence location, or, (2) a found perpetuated location?

Re-established through lost corner proportionate distance.

- (g&h) Was the corner reestablished through lost corner proportionate methods? If so, show the method, including the directions and distances to other public land survey corners used as evidence or used for proportioning in determining the corner location?



- (i) I, William B. Cochrane (type or print name) certify that the corner location shown on this record was determined by me or under my direction and control and that this U.S. Public Land Survey Monument Record is correct and complete to the best of my knowledge and belief.

December

William B. Cochrane

1/3/95

Signature

Date

Stock No. 26273

156552

FORM 985 H.C. MILLER CO., MILWAUKEE

State of Wisconsin }  
 County of Forest } ss.

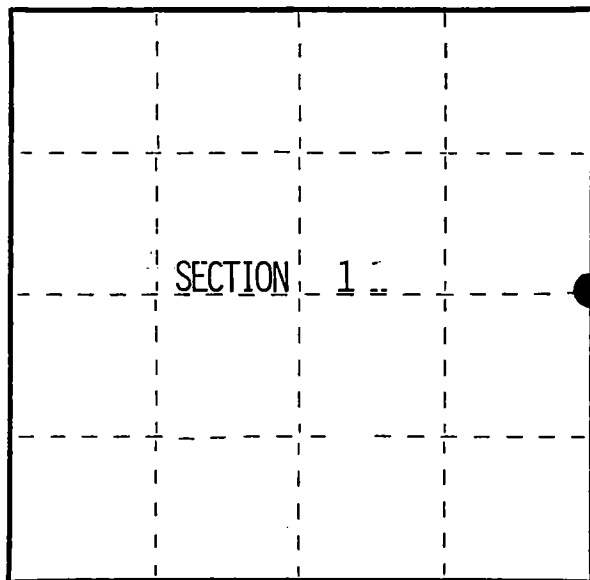
I, William B. Cochrane, do hereby  
 certify that on the 23 rd day  
 of April, 19 92, I found  
 evidence of the East Quarter  
 corner of Section 1  
 Township 38, North, Range  
13 East, Fourth Principal Meridian,  
 as described hereon; and that from this evidence  
 I established a new monument and accessories  
 as described hereon to perpetuate the original  
 location of this corner.

Resident witnesses:

.....

.....

.....



● = Corner monument restored.

## CERTIFIED LAND CORNER RESTORATION

Index No. C-25

History of original corner establishment:  
 Original Government Survey in 1858 by Alfred Millard.  
 North between sections 1 and 6 at 40 chains set post form which:  

Tamarack	20"	N35°W	42 lks
Spruce	7"	S65°E	29 lks

 45 chains enter swamp NW, SE.

Description of corner evidence found:

Corner area searched by Jean Resvick 6/11/70 No evidence recovered.

Description of monument and accessories I established to perpetuate the original location of this corner.

At proportionate distance and on line between opposing Section Corners. Set a 2½"X36" aluminum pipe monument 2½ feet in the ground with an aluminum cap stamped: T38N, R13E, S1, S6, R14E, 1992, S-1107. From which the following bear:

Maple	4"	S66°E	25.47 feet
Spruce	18"	S61°W	11.92 feet
Steel sign post		West	1.00 feet

Dated at Hiles, Wis., this 4 th day of January, 19 95  
 Signature William B. Cochrane Title Land Surveyor Registration No. S-1107  
 (County Surveyor, Registered Land Surveyor, or other duly authorized official)  
 Office of Register of Deeds, County of Forest, I hereby certify that the within  
 instrument was filed in this office for record on the 23rd day of August, 19 92  
 at 2:30 o'clock P. M.

(Register of Deeds)

By Paul Turkiewicz Deputy

43813012000



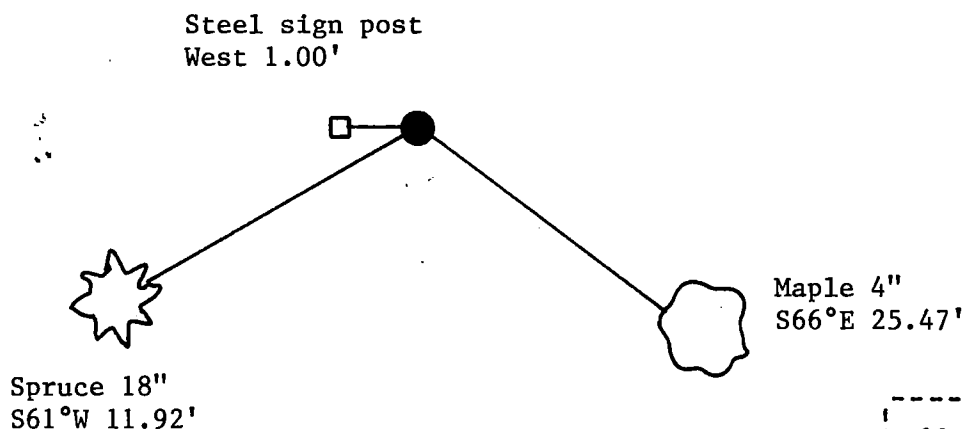
(e) Describe any material discrepancy between the location of the corner as restored or reestablished and the location of that corner as previously restored or reestablished by distance and direction. Show the discrepancy on the plan view drawing under (d), above. Show the distances between the corner as previously restored or reestablished and (1) the corner as restored or reestablished, and (2) to at least 2 of the witness monuments shown on the drawing in (d), above.

See drawing below.


(f) Was the corner restored through acceptance of (1) an obliterated evidence location, or, (2) a found perpetuated location?

Re-established through lost corner proportionate methods.

(g/h) Was the corner reestablished through lost corner proportionate methods? If so, show the method, including the directions and distances to other public land survey corners used as evidence or used for proportioning in determining the corner location?



Affix Land Surveyor Seal



(i) I, William B. Cochrane  
(Type or print name) certify that the corner location shown on this record was determined by me or under my direction and control and that this U.S. Public Land Survey Monument Record is correct and complete to the best of my knowledge and belief.

William B. Cochrane

Signature

1/4/95  
Date

# U.S. PUBLIC LAND SURVEY MONUMENT RECORD

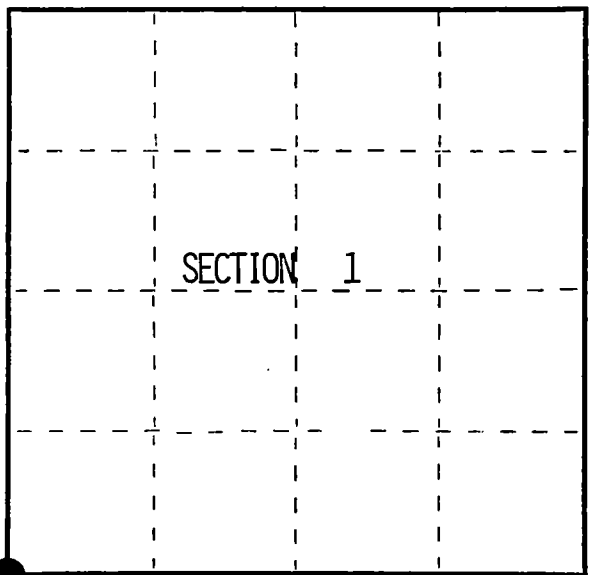
Index No. E-21

State of Wisconsin }  
County of Forest } ss.

I, William B. Cochrane, do hereby certify that on the 26th day of April, 1992, I found evidence of the Southwest Section 1 corner of 38 Township 13 East, North, Range 13 East, Fourth Principal Meridian, as described hereon; and that from this evidence I established a new monument and accessories as described hereon to perpetuate the original location of this corner.

Resident witnesses:

.....  
.....  
.....



○ = Corner monument restored.

History of original corner establishment:

Original Government Survey by H. & J. L. Nowlin in August 1865.  
North between sections 11 and 12 at 80 chains set post from which:

Birch	15"	N10°E	20 lks
Hemlock	20"	N29°W	24 lks

Description of corner evidence found:

No corner evidence was found.

Description of monument and accessories I established to perpetuate the original location of this corner.  
At proportionate distance one mile North and two miles south to existing corners and using the center line of State Highway 33. Set a railroad spike flush in the road surface and set a reference monument East at 33.16 feet, from which the following bear:

Maple	6"	S77°W	37.94 feet
Maple	6"	N48°W	45.60 feet

Reference Monument  $2\frac{1}{2}$ "X36" aluminum pipe with an aluminum cap stamped: T38N, R13E,  
Reference Corner, S1, S2, S11, S12, West, 33.16 ft, 1992, S-1107.  
Steel sign post East 33.61 feet

Dated at Hiles, Wis., this 4th day of January, 1995

Signature William B. Cochrane Title Land Surveyor Registration No. S-1107  
(County Surveyor, Registered Land Surveyor, or other duly authorized official)

Office of Register of Deeds, County of Forest, I hereby certify that the within instrument was filed in this office for record on the 23rd day of August, 1996 at 2:30 o'clock P M.

By Paul Tomkiewicz (Register of Deeds) Deputy

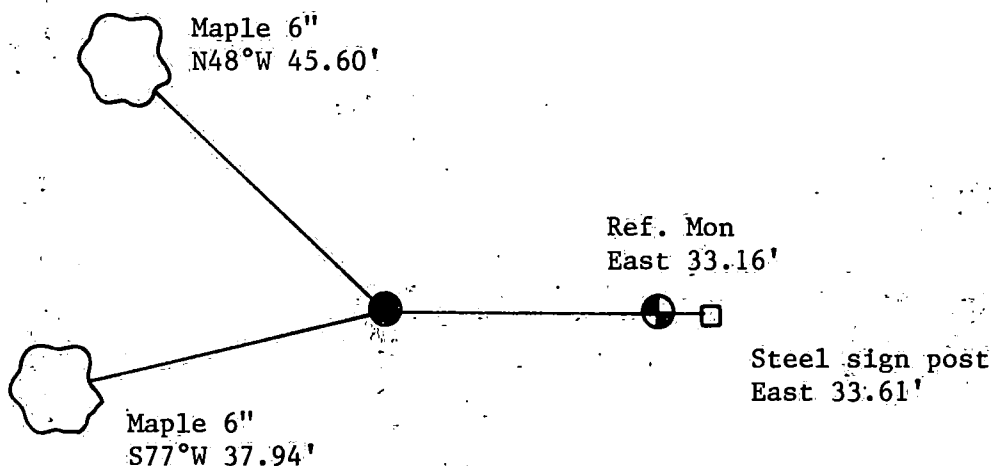
- (e) Describe any material discrepancy between the location of the corner as restored or reestablished and the location of that corner as previously restored or reestablished by distance and direction. Show the discrepancy on the plan view drawing under (d), above. Show the distances between the corner as previously restored or reestablished and (1) the corner as restored or reestablished, and (2) to at least 2 of the witness monuments shown on the drawing in (d), above.

See drawing below.


- (f) Was the corner restored through acceptance of (1) an obliterated evidence location, or, (2) a found perpetuated location?

Re-established by proportionate measurments North and South and center line of State Highway.

- (g&h) Was the corner reestablished through lost corner proportionate methods? If so, show the method, including the directions and distances to other public land survey corners used as evidence or used for proportioning in determining the corner location?



Affix Land Surveyor Seal



- (i) I, William B. Cochrane  
(type or print name) certify that the corner location shown on this record was determined by me or under my direction and control and that this U.S. Public Land Survey Monument Record is correct and complete to the best of my knowledge and belief.

William B. Cochrane

Signature

Date

1/4/95

# U.S. PUBLIC LAND SURVEY MONUMENT RECORD

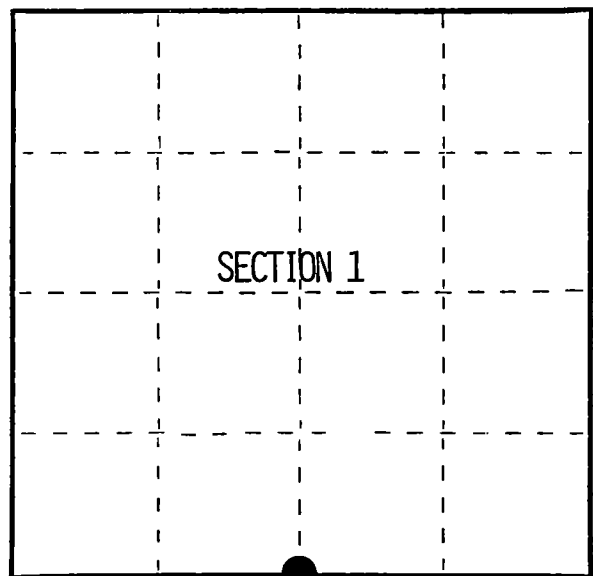
Index No. E-23

State of Wisconsin }  
County of Forest } ss.

I William B. Cochrane, do hereby  
certify that on the 26 th day  
of April, 19 92, I found  
evidence of the South Quarter  
corner of Section 1  
Township 38, North, Range  
13 East, Fourth Principal Meridian,  
as described hereon; and that from this evidence  
I established a new monument and accessories  
as described hereon to perpetuate the original  
location of this corner.

Resident witnesses:

.....  
.....  
.....



○ = Corner monument restored.

History of original corner establishment:

Original Government Survey by H. & J. L. Nowlin in August 1865.  
West corrected between sections 1 and 12 at 40.20 chains, set Quarter Section post  
from which:

Cedar	12"	S32°E	12 lks
Spruce	10"	N12°W	18 lks

Description of corner evidence found:

No corner evidence was found.

Description of monument and accessories I established to perpetuate the original location of this corner.

At mid point between opposing Section Corners, set a 2½"X36" aluminum pipe monument  
2½ feet in the ground with an aluminum cap stamped: T38N, R13E, 1/4, S1, S2, 1992,  
S-1107, from which the following bear:

Maple	8"	N12°E	20.38 feet
Maple	8"	N64°E	17.07 feet
Steel sign post		Northwest	1.00 feet

Dated at Hiles, Wis., this 4 th day of January, 19 95.

Signature William B. Cochrane Title Land Surveyor Registration No. S-1107  
(County Surveyor, Registered Land Surveyor, or other duly authorized official)

Office of Register of Deeds, County of Forest, I hereby certify that the within  
instrument was filed in this office for record on the 23rd day of August, 19 96  
at 2:30 o'clock P M.

(Register of Deeds)

By Paul J. Kieny Deputy

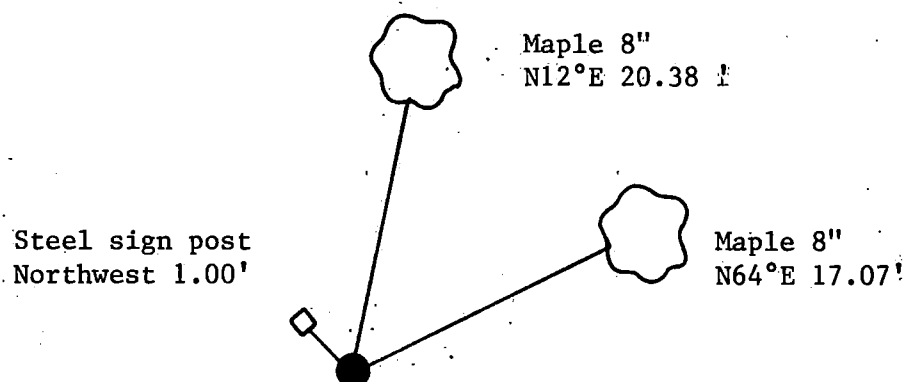
- (e) Describe any material discrepancy between the location of the corner as restored or reestablished and the location of that corner as previously restored or reestablished by distance and direction. Show the discrepancy on the plan view drawing under (d), above. Show the distances between the corner as previously restored or reestablished and (1) the corner as restored or reestablished, and (2) to at least 2 of the witness monuments shown on the drawing in (d), above.

See drawing below.

- (f) Was the corner restored through acceptance of (1) an obliterated evidence location, or, (2) a found perpetuated location?

Re-established through lost corner proportionate methods

- (g&h) Was the corner reestablished through lost corner proportionate methods? If so, show the method, including the directions and distances to other public land survey corners used as evidence or used for proportioning in determining the corner location?




William B. Cochrane

- (i) I, William B. Cochrane (type or print name) certify that the corner location shown on this record was determined by me or under my direction and control and that this U.S. Public Land Survey Monument Record is correct and complete to the best of my knowledge and belief.

Signature

Date



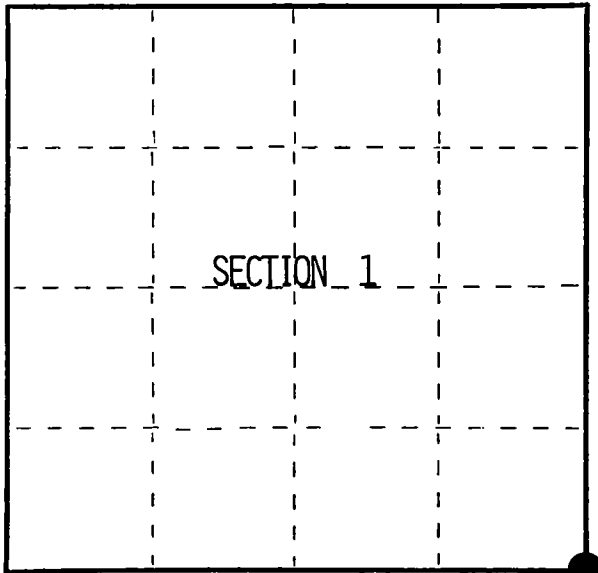
U.S. PUBLIC LAND SURVEY MONUMENT RECORD

Index No. E-25

State of Wisconsin }  
County of Forest } ss.

I, William B. Cochrane, do hereby  
certify that on the 30<sup>th</sup> day  
of March, 1993, I found  
evidence of the Southeast Section  
corner of Section 1  
Township 38, North, Range  
13 East, Fourth Principal Meridian,  
as described hereon; and that from this evidence  
I established a new monument and accessories  
as described hereon to perpetuate the original  
location of this corner.

Resident witnesses:



○ = Corner monument restored.

History of original corner establishment:

Original Government survey in 1858 by Alfred Millard.

North between sections 7 and 12, at 80 chains set Section corner post from which:

Y. Birch	8"	N58°W	17 lks
Y. Birch	9"	N28°E	19 lks
Y. Birch	22"	S35°E	35 lks
Y. Birch	10"	S22°W	17 lks

Description of corner evidence found:

On 6/15/71 Jean Resvick found Y. Birch 15" N28°E 19 lks, Y. Birch stump S35°E, 35 lks,  
Y. Birch 19" N58°W 17 lks, wood post in mound of rock.

From original evidence, set a 2½"X60" galvanized iron pipe monument with brass cap stamped:  
T38N, R13E, R14E, S1, S6, S12, S7, 1971, S-802. From which the following bear:

Maple	5"	N15°E	30.77 feet
Maple	5"	S70°E	10.49 feet
Maple	7"	S37°W	13.70 feet
Maple	4"	N40°W	33.09 feet
Steel sign post		Southwest	1.00 feet

Description of monument and accessories I established to perpetuate the original location of this corner.

Found monument as described and in place.

Maple	6"	N15°E	30.77 feet
Maple	6"	S70°E	10.49 feet
Maple	12"	S37°W	13.70 feet
Maple	5"	N40°W	33.09 feet
steel sign post		Southwest	1.00 feet

Dated at Hiles, Wis., this 4<sup>th</sup> day of January, 1995.

Signature William B. Cochrane Title Land Surveyor Registration No. S-1107  
(County Surveyor, Registered Land Surveyor, or other duly authorized official)

Office of Register of Deeds, County of Forest, I hereby certify that the within  
instrument was filed in this office for record on the 23<sup>rd</sup> day of August, 1996  
at 2:30 o'clock P. M.

(Register of Deeds)

By [Signature] Deputy

FORM NO. 985-A

H.C. Miller Company

Stock No. 26273

156555

43813010000


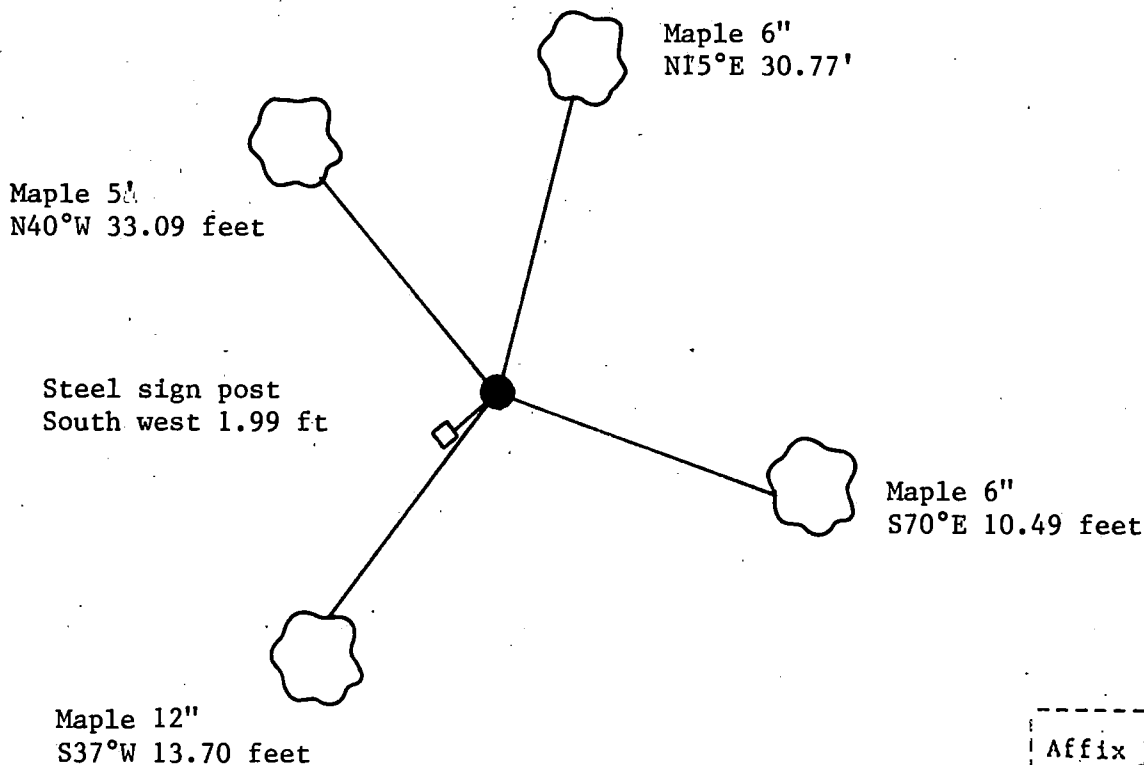
(e) Describe any material discrepancy between the location of the corner as restored or reestablished and the location of that corner as previously restored or reestablished by distance and direction. Show the discrepancy on the plan view drawing under (d), above. Show the distances between the corner as previously restored or reestablished and (1) the corner as restored or reestablished, and (2) to at least 2 of the witness monuments shown on the drawing in (d), above.

See drawin belôw.

(f) Was the corner restored through acceptance of (1) an obliterated evidence location, or, (2) a found perpetuated location?

Corner restored from recovered original evidence.

(g&h) Was the corner reestablished through lost corner proportionate methods? If so, show the method, including the directions and distances to other public land survey corners used as evidence or used for proportioning in determining the corner location?



(i) I, William B. Cochrane  
(type or print name) certify that the corner location shown on this record was determined by me or under my direction and control and that this U.S. Public Land Survey Monument Record is correct and complete to the best of my knowledge and belief.

William B. Cochrane  
Signature

1/4/95  
Date

# U.S. PUBLIC LAND SURVEY MONUMENT RECORD

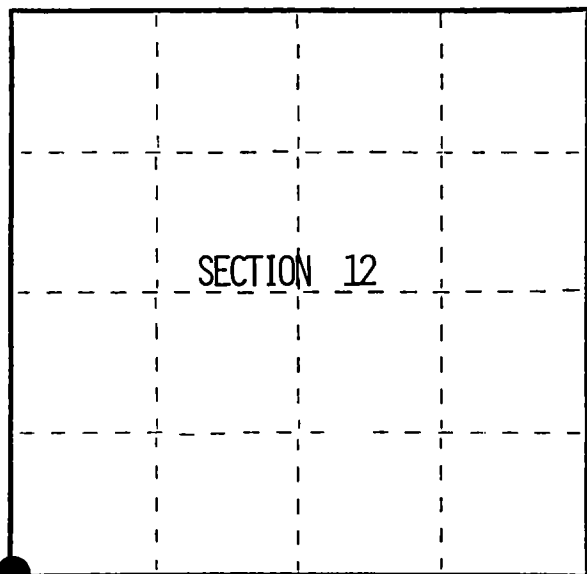
Index No. J-21

State of Wisconsin }  
County of Forest } ss.

I William B. Cochrane, do hereby  
certify that on the 11 th day  
of June, 19 92, I found  
evidence of the Southwest Section  
corner of Section 12  
Township 38, North, Range  
13 East, Fourth Principal Meridian,  
as described hereon; and that from this evidence  
I established a new monument and accessories  
as described hereon to perpetuate the original  
location of this corner.

Resident witnesses:

.....  
.....  
.....



○ = Corner monument restored.

History of original corner establishment:  
Original Government Survey by H. & J. L. Nowlin in August 1865.  
North between sections 13 and 14 at 80 chains set post from which:  
Birch 15" N06°E 38 lks  
Fir 8" N50°W 25 lks

Description of corner evidence found:

No corner evidence was found.

Description of monument and accessories I established to perpetuate the original location of this corner.

At proportionate distance two miles North and one mile South to existing known corners  
and using the center line of State Highway 55, set a railroad spike flush with the road  
surface from which the following bear:

Spruce	12"	N43°E	59.27 feet
Maple	8"	S47°E	49.27 feet
Balsam	5"	S71°W	41.60 feet
Spruce	9"	N60°W	40.80 feet

Reference monument  $2\frac{1}{2}$ "X36" aluminum pipe  $2\frac{1}{2}$  feet in the ground with an aluminum cap  
stamped: Reference Monument, T38N R13E, S11, S12, S14, S13, West 33.00 ft, 1992, S-1107.  
Steel sign post East 33.50 feet

Dated at Hiles, Wis., this 5 th day of January, 19 95.

Signature William B. Cochrane Title Land Surveyor Registration No. S-1107  
(County Surveyor, Registered Land Surveyor, or other duly authorized official)

Office of Register of Deeds, County of Forest, I hereby certify that the within  
instrument was filed in this office for record on the 23rd day of August, 19 96  
at 2:30 o'clock P M.

(Register of Deeds)

By Paul Tokiwick Deputy



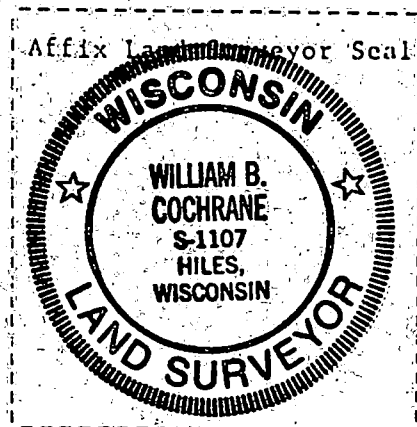
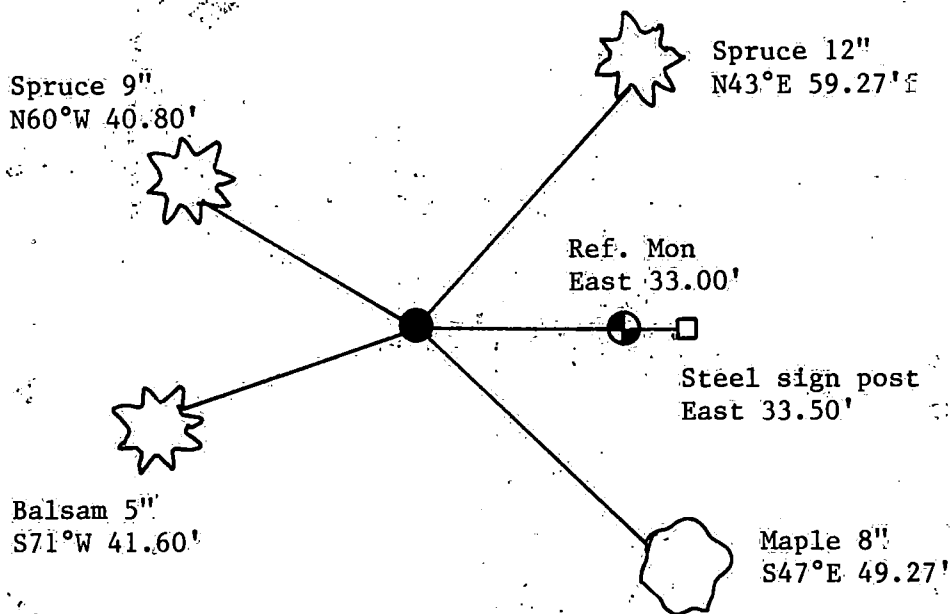
- (e) Describe any material discrepancy between the location of the corner as restored or reestablished and the location of that corner as previously restored or reestablished by distance and direction. Show the discrepancy on the plan view drawing under (d), above. Show the distances between the corner as previously restored or reestablished and (1) the corner as restored or reestablished, and (2) to at least 2 of the witness monuments shown on the drawing in (d), above.

See drawing below.

- (f) Was the corner restored through acceptance of (1) an obliterated evidence location, or, (2) a found perpetuated location?

Re-established through lost corner proportionate methods.

- (g&h) Was the corner reestablished through lost corner proportionate methods? If so, show the method, including the directions and distances to other public land survey corners used as evidence or used for proportioning in determining the corner location?



- (i) William B. Cochrane  
(Type or print name) certify that the corner location shown on this record was determined by me or under my direction and control and that this U.S. Public Land Survey Monument Record is correct and complete to the best of my knowledge and belief.

William B. Cochrane  
Signature

1/5/95  
Date

## CERTIFIED LAND CORNER RESTORATION

State of Wisconsin

County of Forest

ss.

I Jean F. Resvick, do hereby certify that on the 16th day of July, 1971, I found evidence of the Northwest Section corner of Section 18 Township 38 North, Range 13 East, Fourth Principal Meridian, as described hereon; and that from this evidence I established a new monument and accessories as described hereon to perpetuate the original location of this corner:

## Description of original monument and accessories and subsequent restorations:

Surveyed in 1858 by Alfred Millard. Dependent resurvey in 1937 by Wesson Cook. From remains of original evidence set an iron post, 3 feet long, 2 inches in diameter, with brass cap marked, T38N, R12E, R13E, S12, S7, S13, S18, 1937.

- A Cedar, 6 inches in diameter bears N27°30'E, 36 lks.
- A Cedar, 5 inches in diameter bears S83E, 24 lks.
- A Cedar, 4 inches in diameter bears S18°15'W, 17 lks.
- A Cedar, 6 inches in diameter bears N67W, 25 lks.

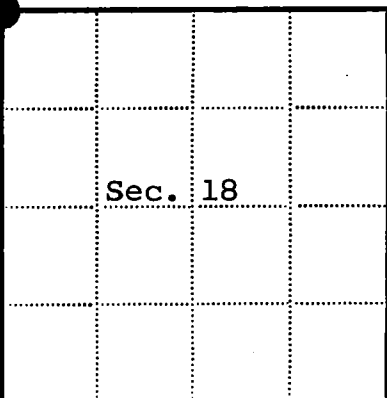
## Description of corner evidence found:

Monument found as described above.

- Tamarack 12, N20E, 10 lks., original B.T.
- Tamarack stump, S33W, 22 lks., original B.T.
- Tamarack stump, S10E, 14 lks., original B.T.
- Cedar 7, N27E, 36 lks.
- Cedar 9, S83E, 24 lks.
- Cedar 10, N67W, 25 lks.
- Cedar in southwest a blowdown

## Description of monument and accessories I established to perpetuate the original location of this corner:

Large rock bears West 25 lks. Rock is 75 lks. by 150 lks. by 10 feet high.



● = Corner monument restored

□ =

Resident witnesses.....

Dated at Rhineland Wisconsin, this 28th day of July 1972.

Signature Jean F. Resvick Title Land Surveyor  
(County Surveyor, Registered Land Surveyor, or other duly authorized official)

Surveyors Registration No. S-802


Office of Register of Deeds County of Forest

I hereby certify that the within instrument was filed in this office for record on the 10th day of October at 9:30 AM 1972, and was filed in Book No. I Page No. J-1 of County Records.

Signature Eugene Stutzman Title Register of Deeds

Township 38 North, Range 13 East, Section 18, Index No. J-1, Page No.

43812120000



DOCUMENT NUMBER -- 102388

J 1

# U.S. PUBLIC LAND SURVEY MONUMENT RECORD

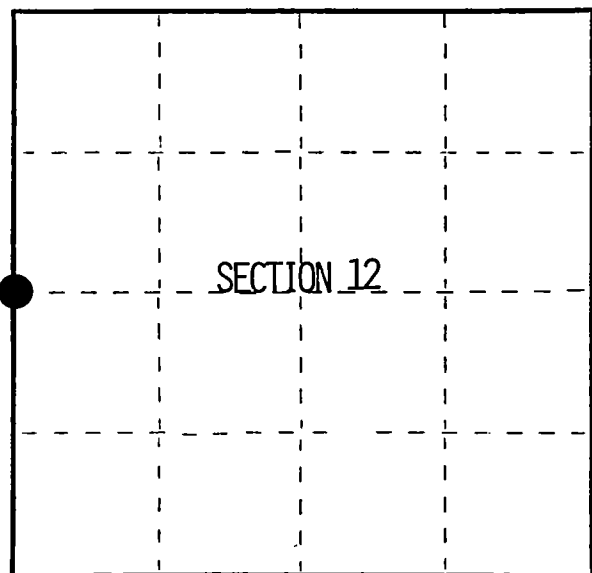
Index No. G-21

State of Wisconsin }  
County of Forest } ss.

I William B. Cochrane, do hereby  
certify that on the 30 th day  
of April, 1992, I found  
evidence of the West Quarter  
corner of Section 12  
Township 38, North, Range  
13 East, Fourth Principal Meridian,  
as described hereon; and that from this evidence  
I established a new monument and accessories  
as described hereon to perpetuate the original  
location of this corner.

Resident witnesses:

.....  
.....  
.....



○ = Corner monument restored.

History of original corner establishment:  
Original Government Survey by H. & J. L. Nowlin in August 1865.  
North between sections 11 and 12 at 40 chains set post from which the following bear:  
Maple 12" N05°E 20 lks  
Spruce 10" S14°W 13 lks

Description of corner evidence found:

No corner evidence was found.

Description of monument and accessories I established to perpetuate the original location of this corner.  
Corner position set by proportionate measurements one and one half mile North and South, and using the center line of State Highway 55. At the corner position set a Railroad spike flush in the road surface from which the following bear;  
Balsam 9" S37°W 69.00 feet  
Balsam 10" N62°W 47.06 feet  
Reference monument 2½"X36" aluminum pipe with an aluminum cap stamped: Reference monument, T38N, R13E, 1/4, S11, S12, 1992, West 33.00ft, S-1107.  
Steel sign post East 33.50 feet

Dated at Hiles, Wis., this 4 th day of January, 1995

Signature William B. Cochrane Title Land Surveyor Registration No. S-1107  
(County Surveyor, Registered Land Surveyor, or other duly authorized official)

Office of Register of Deeds, County of Forest, I hereby certify that the within instrument was filed in this office for record on the 23rd day of August, 1996 at 2:30 o'clock P M.

(Register of Deeds)

By Paul Tomlinowicz Deputy

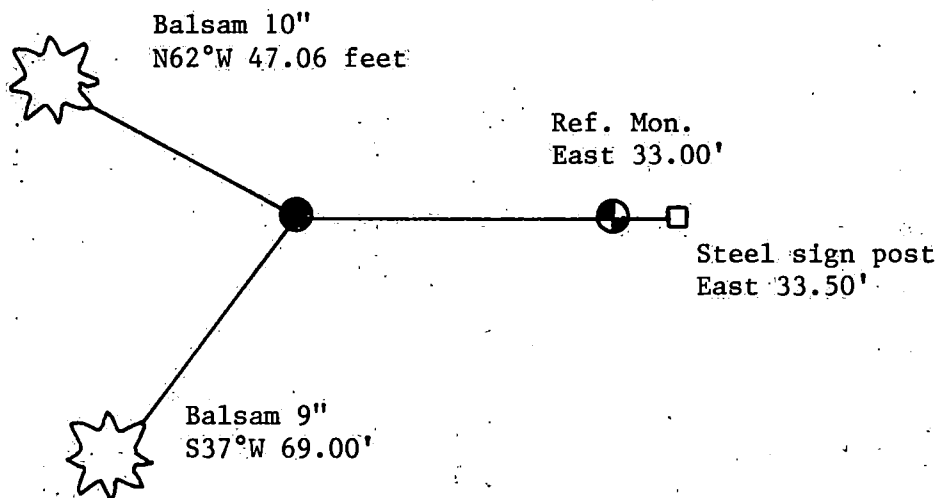
- (e) Describe any material discrepancy between the location of the corner as restored or reestablished and the location of that corner as previously restored or reestablished by distance and direction. Show the discrepancy on the plan view drawing under (d), above. Show the distances between the corner as previously restored or reestablished and (1) the corner as restored or reestablished, and (2) to at least 2 of the witness monuments shown on the drawing in (d), above.

See drawing below.


- (f) Was the corner restored through acceptance of (1) an obliterated evidence location, or, (2) a found perpetuated location?

Re-established through lost corner proportionate methods.

- (g&h) Was the corner reestablished through lost corner proportionate methods? If so, show the method, including the directions and distances to other public land survey corners used as evidence or used for proportioning in determining the corner location?



William B. Cochrane



- (i) I, William B. Cochrane (type or print name) certify that the corner location shown on this record was determined by me or under my direction and control and that this U.S. Public Land Survey Monument Record is correct and complete to the best of my knowledge and belief.

Signature

Date

1/4/95



Stock No. 26273

194363

## CERTIFIED LAND CORNER RESTORATION

STATE OF WISCONSIN

COUNTY OF Forest

ss.

I, Randy R. Erickson, do hereby certify that on the 20 day of December, 2006.

I found evidence of the South Quarter corner of Section 12,  
 Township 38 North, Range 13 East, Fourth Principal Meridian, as described  
 heron; and that from this evidence I established a new monument and accessories as described  
 hereon to perpetuate the original location of this corner.

## Description of Original monument and accessories and subsequent restorations:

1865 J.L. Nowlin set a wood post and marked Bearing Trees:

Linden 15" S 50° W 13 links  
 Hemlock 10" N 21° E 11 links



## Description of corner evidence found:

2006 Found no evidence of original corner or subsequent surveys. Deter-  
 mined corner to be lost and restored corner position by proportionate  
 measure.

## Description of monument and accessories I established to perpetuate the location of this corner:

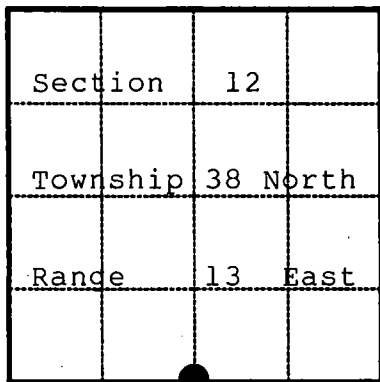
2006 Set a 2" x 36" aluminum pipe monument with a 3" aluminum cap stamped  
 to identify the corner. Monument extends 6" above ground.

## Marked Bearing Trees:

Sugar 13" S 64° E 23.88 ft. Sugar 8" N 62° W 27.65 feet  
 Sugar 12" S 12° W 24.38 ft. steel sign Post North 0.9 ft.

Established Wisconsin North Zone State Plane Coordinates for corner:

N 226251.76 E 2271928.61 (u.s. foot) NAD 83, 1991



● - Corner monument restored.

Resident witnesses

Dated at Park Falls Wisconsin, this 01 day of March  
 2007.

Signature Randy R. Erickson Title Land SurveyorSurveyors Registration No. 1897Office of Forest County of Register of Deeds

I hereby certify that the within Instrument was filed in this office for record  
 on the 22<sup>nd</sup> day of May, 2007, and was filed in Book  
 No. CR Page No. J-23 of County Records. at 9:25 A.M.

Signature Kay Swanson Title Deputy

Township 38 N, Range 13 E, Section 12, Index No. CR, Page No. J-23

43813120020

J-23

## CERTIFIED LAND CORNER RESTORATION

State of Wisconsin

County of Forest

SS.

I, Jean F. Resvick, do hereby certify that on the 16 day of July, 19 71, I found evidence of the West Quarter corner of Section 18 Township 38 North, Range 13 East, Fourth Principal Meridian, as described hereon; and that from this evidence I established ~~a new monument~~ and accessories as described hereon to perpetuate the original location of this corner:

## Description of original monument and accessories and subsequent restorations:

Surveyed in 1858 by Alfred Millard.

Dependent resurvey in 1937 by Wesson Cook.

Set iron post, 3 ft. long, 2 ins. diameter, with brass cap

Stamped T38N, R12E, R13E, S12, S7, S13, S18, 1937.

Cedar 11, S11°30'W, 37 lks.

Cedar 16, N42°15'W, 46 lks.

## Description of corner evidence found:

Monument as described above and in place.

Cedar 16, S12W, 24.42 ft.

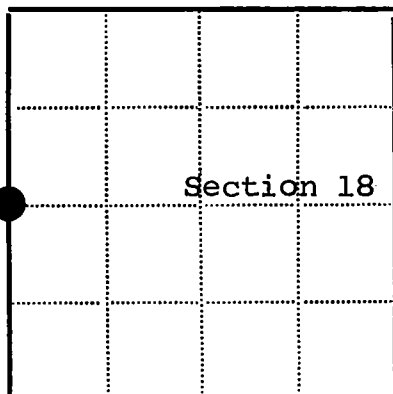

Cedar blowdown, N42W, 30.36 ft.

Description of ~~monument~~ and accessories I established to perpetuate the original location of this corner:

Place rock carron around monument to hold it in place.

Blazed and scribed the following new bearing tree:

Cedar 10, S71W, 48.42 ft.



● = Corner monument restored

□ =

Resident witnesses \_\_\_\_\_

Dated at Rhineland Wisconsin, this 1st day of August, 19 72.Signature Jean F. Resvick Title Cadastral Surveyor  
(County Surveyor, Registered Land Surveyor, or other duly authorized official)Surveyors Registration No. S-802Office of Register of Deeds County of ForestI hereby certify that the within instrument was filed in this office for record on the 18th day of October, 19 72, and was filed in Book No. I Page No. 1 9:30 AM of County Records.Signature Engine Statny Title Register of DeedsTownship 38 North, Range 13 East, Section 18, Index No. L-1, Page No. \_\_\_\_\_

43812132000

DOCUMENT NUMBER -

102330

1

# U.S. PUBLIC LAND SURVEY MONUMENT RECORD

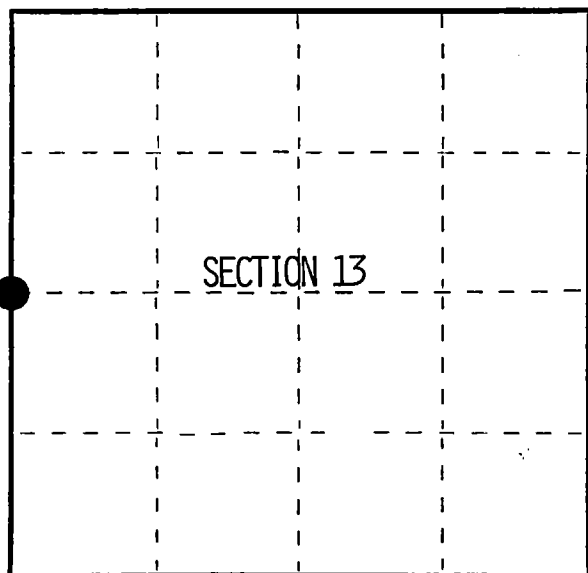
Index No. L-21

State of Wisconsin }  
County of Forest } ss.

I William B. Cochrane, do hereby  
certify that on the 26 th day  
of April, 19 92, I found  
evidence of the West Quarter  
corner of Section 13  
Township 38, North, Range  
13 East, Fourth Principal Meridian,  
as described hereon; and that from this evidence  
I established a new monument and accessories  
as described hereon to perpetuate the original  
location of this corner.

Resident witnesses:

.....  
.....  
.....



○ = Corner monument restored.

History of original corner establishment:  
Original Government Survey by H. & J. L. Nowlin in August 1865.  
North between sections 13 and 14 at 40 chains set post from which the following bear:

Cedar	12"	N85°W	16 lks
Spruce	15"	S44°E	15 lks

Description of corner evidence found:

No corner evidence was found.

Re-establish this corner through lost corner proportionate methods.

Description of monument and accessories I established to perpetuate the original location of this corner.  
At proportionate distance North two and a half miles and South one half mile to existing  
found corners, and on line between the opposing section corners set a 2½"X36" aluminum  
pipe monument 2½ feet in the ground with an aluminum cap stamped: T38N, R13E, 1/4, S13,  
S14, 1992, S-1107. From which the following bear:

Maple	12"	N23°E	22.60 feet
Cedar	14"	S22°E	10.45 feet
Steel sign post		East	1.00 feet

Dated at Hiles, Wis., this 5 th day of January, 19 95

Signature William B. Cochrane Title Land Surveyor Registration No. S-1107  
(County Surveyor, Registered Land Surveyor, or other duly authorized official)

Office of Register of Deeds, County of Forest I hereby certify that the within  
instrument was filed in this office for record on the 23rd day of August, 19 96  
at 2:30 o'clock P M.

By Paul Tomkiewicz (Register of Deeds) Deputy


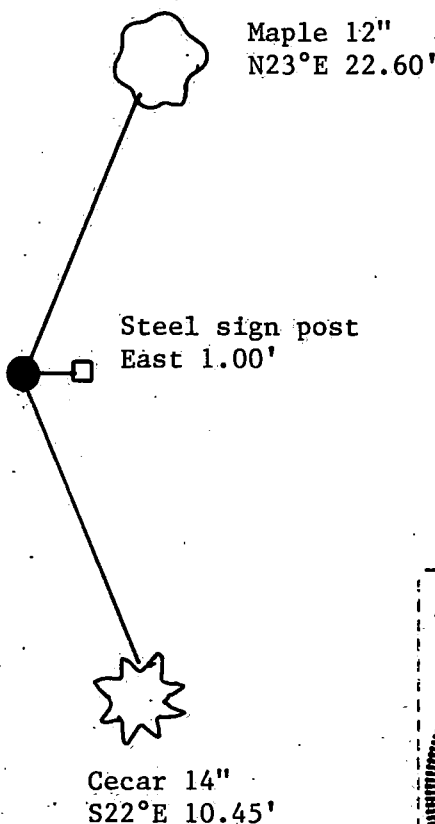
- (e) Describe any material discrepancy between the location of the corner as restored or reestablished and the location of that corner as previously restored or reestablished by distance and direction. Show the discrepancy on the plan view drawing under (d), above. Show the distances between the corner as previously restored or reestablished and (1) the corner as restored or reestablished, and (2) to at least 2 of the witness monuments shown on the drawing in (d), above.

See drawing below.

- (f) Was the corner restored through acceptance of (1) an obliterated evidence location, or, (2) a found perpetuated location?

Re-established through lost corner proportionate methods.

- (g&h) Was the corner reestablished through lost corner proportionate methods? If so, show the method, including the directions and distances to other public land survey corners used as evidence or used for proportioning in determining the corner location?



- (i) I, William B. Cochrane  
(type or print name) certify that the corner location shown on this record was determined by me or under my direction and control and that this U.S. Public Land Survey Monument Record is correct and complete to the best of my knowledge and belief.

Signature

Date

William B. Cochrane

1/5/95



Document Number

210300

REGISTER'S OFFICE  
Forest County, Wis.  
Received for record this 24<sup>th</sup> day  
of October A.D., 2012 at  
11:00 o'clock AM, and recorded  
in Vol. Corner Restoration  
page N-13  
*Jeffrey L. DeMuth, Deputy*  
Register of Deeds

U.S. PUBLIC LAND SURVEY MONUMENT RECORD

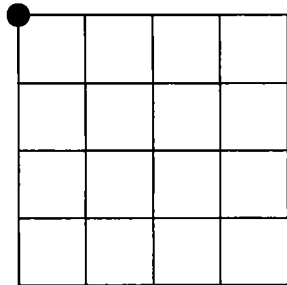
NOTE: This form is intended and designed to fulfill all requirements of Wisconsin Administrative Code, Chapter A-E 7.08 U.S. Public Land Survey Monument Record (3)(a)(b)(c)(d)(e)(f)(g)(h)(i). An additional sheet may be added if necessary to conform with said requirements.

(a) Corner location: Township 38 North

Range 13 East

Town of Argonne

Forest County, Wisconsin



Section 22

(b)(f)(g)(h) Description of monument found at this corner and if it was accepted, state all evidence (material, testimonial, occupational, plats, records, other monuments) used as a basis for accepting. If not accepted or if nothing was found, state evidence used as basis for establishing location. If reestablished through lost corner proportionate methods, indicate all monuments, distances and directions used to establish. Indicate type of monument found or set and sign post.

AUGUST 1865 - JAMES NOWLIN SET POST COMMON TO SECTIONS 15, 16, 21 AND 22

AUGUST 1970 - NOTES BY WILLIAM B. COCHRANE STATES: "ON TOP OF RIDGE MOUND OF ROCK WITH 7FT POST. 7FT. POST WAS SET IN 1961 BY STATE F.S...."

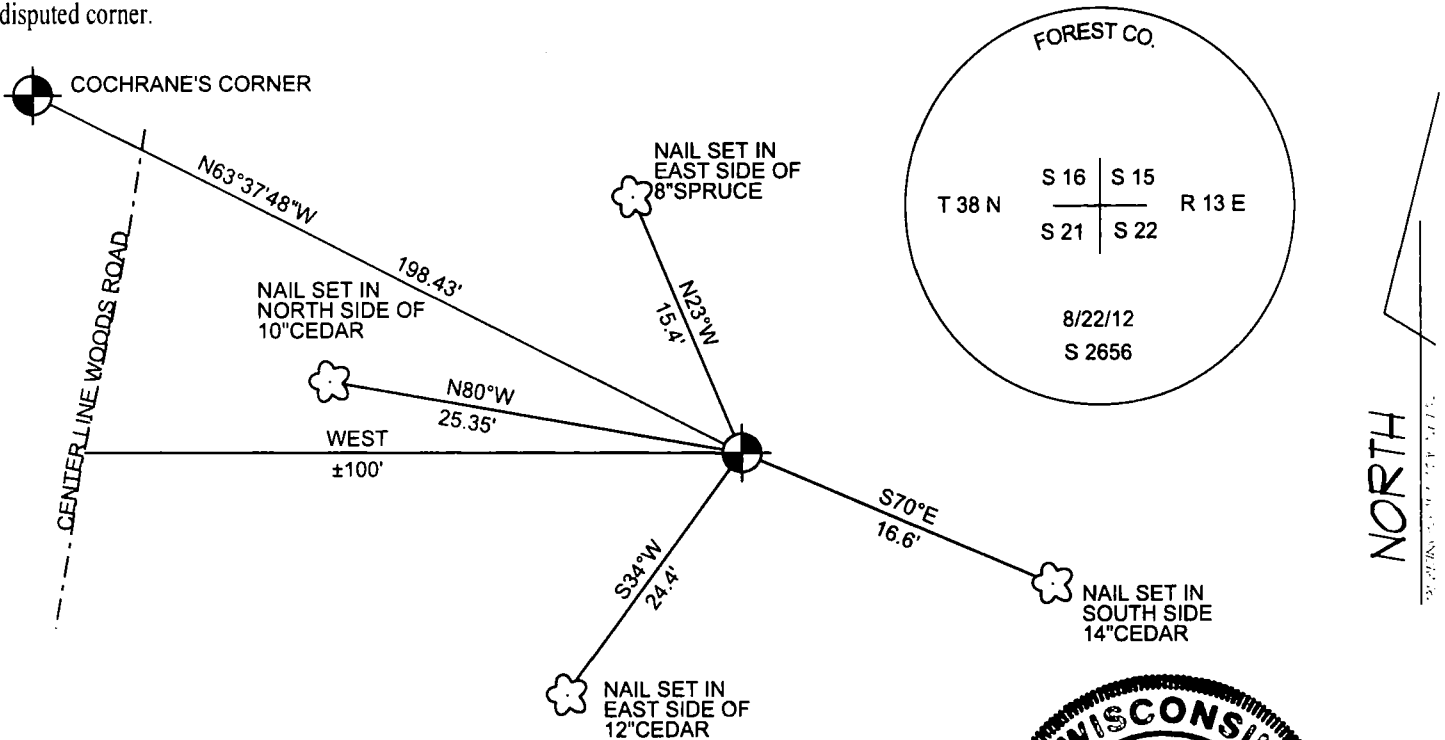
1995 - WILLIAM B. COCHRANE ACCEPTS THE LOCATION OF THE 7FT. WOOD POST AND SETS A 2 1/2" X 36" ALUMINIUM PIPE MONUMENT STAMPED TO IDENTIFY CORNER.

JUNE, 2012 - I FIND AND REJECT COCHRANE'S MONUMENT, DUE TO THE FACT THAT THE ORIGINAL GOVERNMENT NOTES PLACE THE CORNER IN A SWAMP, RATHER THAN ON TOP OF A RIDGE.


I DECLARE THIS CORNER TO BE OBLITERATED AND ESTABLISH IT'S POSITION BY TOPOGRAPHIC CALLS TO THE NORTH AND SOUTH.

08/22/2012 - I SET A 2 1/4" DIAMETER X 30" LONG FOREST COUNTY ALUMINUM MONUMENT STAMPED TO IDENTIFY THE CORNER, AND WITNESSES AS SHOWN BELOW.

(c)(d)(e) Plan view of corner with ties to at least 4 witness monuments. If in disagreement with previously established corner, show the distances between the two corners and also indicate the ties to the disputed corner.



(i) I, Jeffrey L DeMuth, Registered Land Surveyor #S-2656, hereby certify that the corner location on this record was determined by me or under my direction and control and that this U.S. Public Land Survey Monument Record is correct and complete to the best of my knowledge and belief.



Signature

Date

10/16/2012

Index No.

N-13

Document Number

210301

REGISTER'S OFFICE {  
Forest County, Wis. {  
Received for record this 24<sup>th</sup> day  
of October A.D., 2012 at  
11:00 o'clock A.M. and recorded  
in Vol. Corner Restoration  
page N-15  
*Jeffrey L. DeMuth, Surveyor*  
Register of Deeds

U.S. PUBLIC LAND SURVEY MONUMENT RECORD

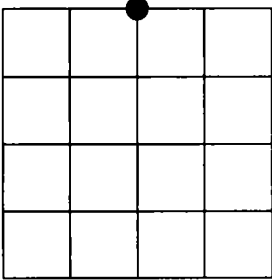
NOTE: This form is intended and designed to fulfill all requirements of Wisconsin Administrative Code, Chapter A-E 7.08 U.S. Public Land Survey Monument Record (3)(a)(b)(c)(d)(e)(f)(g)(h)(i). An additional sheet may be added if necessary to conform with said requirements.

(a) Corner location: Township 38 North

Range 13 East

Town of Argonne

Forest County, Wisconsin



Section 22

(b)(f)(g)(h) Description of monument found at this corner and if it was accepted, state all evidence (material, testimonial, occupational, plats, records, other monuments) used as a basis for accepting. If not accepted or if nothing was found, state evidence used as basis for establishing location. If reestablished through lost corner proportionate methods, indicate all monuments, distances and directions used to establish. Indicate type of monument found or set and sign post.

AUGUST 1865 - JAMES NOWLIN SET POST COMMON TO SECTIONS 22 AND 15

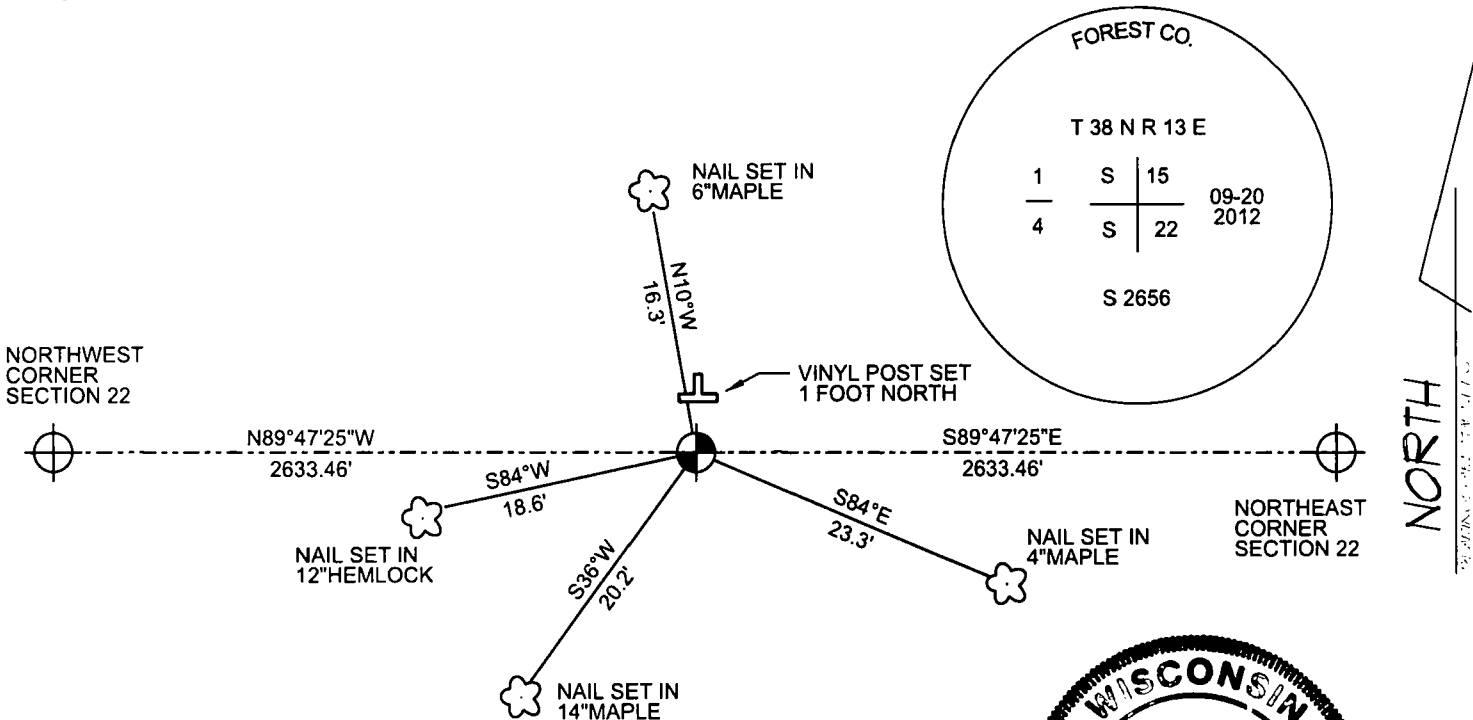
JUNE, 2012 - SEPTEMBER 2012

I FIND NO EVIDENCE OF THE ORIGINAL ONE QUARTER POST OR ITS BEARING TREES.

I DECLARE THIS CORNER TO BE LOST AND ESTABLISH ITS POSITION BY SINGLE PROPORTION BETWEEN THE NORTHWEST CORNER AND THE NORTHEAST CORNER OF SECTION 22.

09/20/2012 - I SET A 2 1/4" DIAMETER X 30" LONG FOREST COUNTY ALUMINUM MONUMENT STAMPED TO IDENTIFY THE CORNER, AND WITNESS AS SHOWN BELOW.

(c)(d)(e) Plan view of corner with ties to at least 4 witness monuments. If in disagreement with previously established corner, show the distances between the two corners and also indicate the ties to the disputed corner.



(i) I, Jeffrey L DeMuth, Registered Land Surveyor #S-2656, hereby certify that the corner location on this record was determined by me or under my direction and control and that this U.S. Public Land Survey Monument Record is correct and complete to the best of my knowledge and belief.

Signature

Date

10/16/2012



Index No.

N-15

Document Number  
210311

REGISTER'S OFFICE  
Forest County, Wis.  
Received for record this 25<sup>th</sup> day  
of October A.D., 2012 at  
11:00 o'clock A.M. and recorded  
in Vol. Corner Restoration  
page N-17  
*Jeffrey L. DeMuth*  
Register of Deeds

# U.S. PUBLIC LAND SURVEY MONUMENT RECORD


NOTE: This form is intended and designed to fulfill all requirements of Wisconsin Administrative Code, Chapter A-E 7.08 U.S. Public Land Survey Monument Record (3)(a)(b)(c)(d)(e)(f)(g)(h)(i). An additional sheet may be added if necessary to conform with said requirements.

(a) Corner location: Township 38 North

Range 13 East

Town of Argonne

Forest County, Wisconsin



Section 22

(b)(f)(g)(h) Description of monument found at this corner and if it was accepted, state all evidence (material, testimonial, occupational, plats, records, other monuments) used as a basis for accepting. If not accepted or if nothing was found, state evidence used as basis for establishing location. If reestablished through lost corner proportionate methods, indicate all monuments, distances and directions used to establish. Indicate type of monument found or set and sign post.

AUGUST 1865 - JAMES NOWLIN SET POST COMMON TO SECTIONS 14, 15, 22 AND 23:

1983 - MILO E. STEFAN:  
PLACED 2" X 60" ALUMINUM MONUMENT WITH TABLET STAMPED TO IDENTIFY CORNER.  
(SEE INDEX NUMBER N-17 PAGE NUMBER 21)

JUNE, 2012 - I FOUND AND REJECTED MILO'S 1983 CORNER MONUMENT, BECAUSE IT'S POSITION  
DISAGREES WITH THE TOPOGRAPHIC CALLS FROM THE ORIGINAL SURVEY NOTES.

I USED THE ORIGINAL SURVEY NOTES CALL FOR A STREAM  
"15 LKS WIDE RUNNING NE", BEING 65.5 CHAINS NORTH OF THIS CORNER AND  
ON THE LINE COMMON TO SECTION 14 AND SECTION 15.

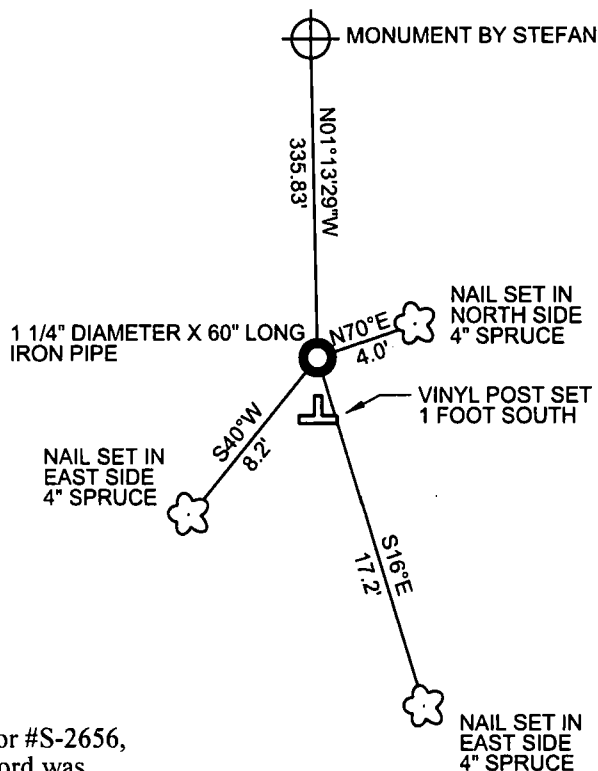
09/18/2012 - I FOUND THE NORTH BRANCH OF THE POPPLE RIVER, TO BE APPROXIMATELY  
15 FEET WIDE, WELL DEFINED AND RUNNING IN A NORTHEASTERLY DIRECTION.

I COMPARED THE AERIAL PHOTOS OF TODAY, TO THOSE FROM 1937 AND DETERMINED  
THAT THE RIVER HAS CHANGED VERY LITTLE IN 75 YEARS.

I SET A 1 1/4" DIAMETER X 60" LONG IRON PIPE A 4323 FEET SOUTH OF THE NORTH BRANCH  
OF THE POPPLE RIVER AND ON AN EXTENSION OF THE CENTERLINE OF  
STATE TRUNK HIGHWAY 55.

AT THIS POSITION I FOUND A 4 FOOT LONG PIECE OF CEDAR LYING DOWN, BURIED AND  
SUBMERGED IN WATER; NOTE: THERE ARE NO CEDAR TREES IN THIS PORTION OF SWAMP,  
ONLY SPRUCE TREES.

(c)(d)(e) Plan view of corner with ties to at least 4 witness monuments. If in disagreement with previously  
established corner, show the distances between the two corners and also indicate the ties to the  
disputed corner.



(i) I, Jeffrey L DeMuth, Registered Land Surveyor #S-2656,  
hereby certify that the corner location on this record was  
determined by me or under my direction and control and that  
this U.S. Public Land Survey Monument Record is correct and  
complete to the best of my knowledge and belief.

Signature *Jeffrey L. DeMuth* Date 10/16/2012

# CERTIFIED LAND CORNER RESTORATION

State of Wisconsin

County of Forest

ss.

I Milo E. Stefan, do hereby certify that on the 26th day of May, 1983, I found evidence of the Northwest corner of Section 23 Township 38 North Range 13 East, Fourth Principal Meridian, as described hereon; and that from this evidence I established a new monument and accessories as described hereon to perpetuate the original location of this corner:

## Description of original monument and accessories and subsequent restorations:

Surveyed in 1865 by H. Nowlin and J. L. Nowlin  
80.00 chains, set wood post  
Spruce, 4", S40°W, 8 lks., 5.28 feet  
Spruce, 4", N25°E, 20 lks., 13.20 feet

## Description of corner evidence found:

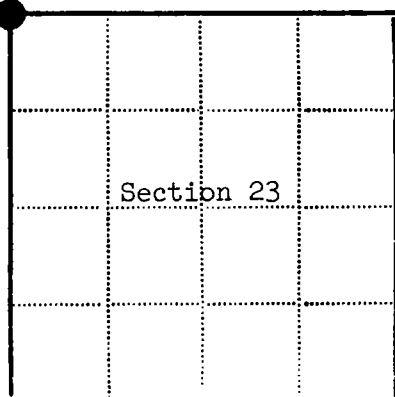
Spruce stump, N25°E, 12.50 feet  
Local Evidence: Post point--rotted off at ground line (top fallen alongside).  
Blazed line N-S (1920 vintage).

## Description of monument and accessories I established to perpetuate the location of this corner:

Placed a 2" x 60" aluminum monument (Berntsen) with tablet stamped as follows:  
T38N, R13E, S14, S15, S22, S23, 1983, RLS-1558  
From which the following bear:  
Black Spruce, 4", N89°E, 18.75 feet  
Black Spruce, 2", S37°E, 6.83 feet  
Black Spruce, 3", S61°W, 10.51 feet  
Black Spruce, 4", N34°W, 25.53 feet  
Steel Sign Post, NW, 1.70 feet



DOCUMENT NO.  
**124235**



- - Corner monument restored
- -

Resident witnesses

Dated at Rhinelander Wisconsin, this day of 1983.

Signature *Milo E. Stefan* Title Land Surveyor  
(County Surveyor, Registered Land Surveyor, or other duly authorized official)

Surveyors Registration No. RLS-1558

Office of Register of Deeds County of Forest

I hereby certify that the within instrument was filed in this office for record on the 15th day of September 1983, and was filed in Book No. Page No. of County Records.

Signature *Eugene Stutzman* Title Register of Deeds

Township 38 North Range 13 East Section 23 Index No. N-17 Page No. 21

43813150000

N17

# CERTIFIED LAND CORNER RESTORATION

State of Wisconsin

County of Forest } ss.

I Milo E. Stefan, do hereby certify that on the 25th day of May, 19 83, I found evidence of the North Quarter corner of Section 23 Township 38 North, Range 13 East, Fourth Principal Meridian, as described hereon; and that from this evidence I established a new monument and accessories as described hereon to perpetuate the original location of this corner:

## Description of original monument and accessories and subsequent restorations:

Surveyed in 1865 by H. Nowlin and J. L. Nowlin  
40.00 chains, set wood post  
Hemlock, 24", N8°W, 20 lks.  
Birch, 16", S16°W, 4 lks.

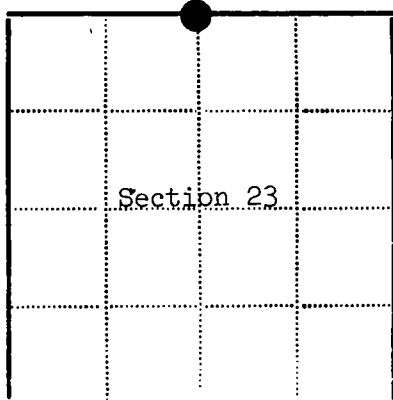
## Description of corner evidence found:

Hemlock stump remains, N8°W, 21 lks.  
Yellow Birch stump, 18", S16°W, 5 lks.  
Local Evidence: 60 year old blazed line from east

## Description of monument and accessories I established to perpetuate the location of this corner:

Placed a 2" x 36" Berntsen aluminum monument with tablet stamped as follows:  
T38N, R13E, S14, 1/4, S23, 1983, RLS-1558  
From which the following bear:  
Sugar, 7", N50°E, 14.12 feet  
Sugar, 12", S19°W, 18.49 feet  
Sugar, 13", N74°W, 61.66 feet  
Steel Sign Post, SE, 1.45 feet

DOCUMENT NO.  
**124236**



● - Corner monument restored  
□ -

Resident witnesses.....

Dated at Rhineland Wisconsin, this..... day of 19 83..

Signature Milo E. Stefan Title Land Surveyor  
(County Surveyor, Registered Land Surveyor, or other duly authorized official)

Surveyors Registration No. RLS-1558

Office of Register of Deeds County of Forest

I hereby certify that the within instrument was filed in this office for record on the 15th day of September 19 83, and was filed in Book No. .... Page No. .... of County Records.

Signature Eugene J. Statyoff Title Register of Deeds

Township 38 North, Range 13 East, Section 23, Index No. N-19, Page No. 33

43813140020

N19

## U.S. PUBLIC LAND SURVEY MONUMENT RECORD

Index No. N-19

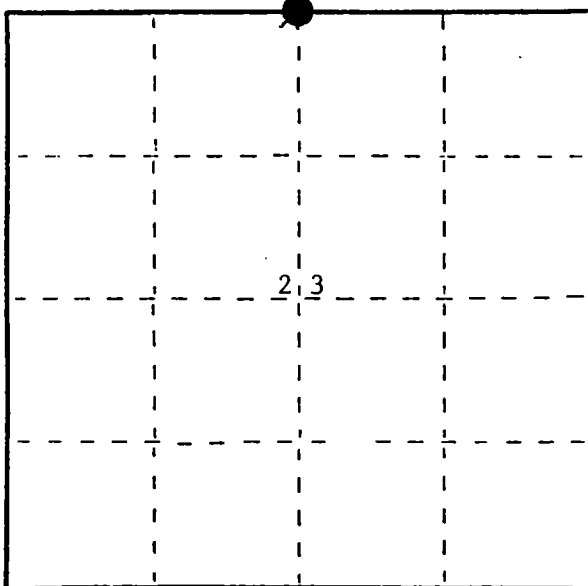
State of Wisconsin } ss.  
County of Forest

I, Milo E. Stefan, do hereby  
certify that on the 13th day  
of April, 1990, I found  
evidence of the North Quarter  
corner of Section 23  
Township 38, North, Range  
13 East, Fourth Principal Meridian,  
as described hereon; and that from this evidence  
I established a new monument and accessories  
as described hereon to perpetuate the original  
location of this corner.

Resident witnesses:

Jeffrey Kennedy

Myron Smith



● = Corner monument restored.

## History of original corner establishment:

Original government survey of 1865 by H. & L. Nowlin set a wood post for Quarter to  
Sections 14 and 23 with two BTs:

24" Hemlock, N8°W, 20 Links

16" Birch, S16°W, 4 Links

## Description of corner evidence found:

Forest Service monument as set by myself in 1983 and recorded by Certificate # 124236  
on 9/15/83.

Found a 2" x 36" Berntsen aluminum monument with tablet stamped as follows:

T38N, R13E, S14, 1/4, S23, 1983, RLS-1558

From which the following bear:

Sugar, 7", N50°E, 14.12'

Sugar, 12", S19°W, 18.49'

Sugar, 13", N74°W, 61.66'

Steel Sign Post, SE, 1.45'

Description of monument and accessories I established to perpetuate the original location of this corner.

As I removed the SW BT in our traverse, we made two new bTs to bring corner up to  
contract and State specifications.

\*6" Sugar, N13°E, 37.94'

6" Sugar, N50°E, 14.22'

\*12" Sugar, S38°W, 42.71'

13" Sugar, N74°W, 61.73'

8' Steel Sign Post, SE, 1.4'

\*New BTs

Dated at Rhinelander, Wis., this 9th day of July, 1990

Signature Milo E. Stefan Title Land Surveyor Registration No. 1558  
(County Surveyor, Registered Land Surveyor, or other duly authorized official)

Office of Register of Deeds, County of Forest I hereby certify that the within  
instrument was filed in this office for record on the 10th day of December, 1991  
at 10:15 o'clock A.M.

(Register of Deeds)

By Paul Chitko Deputy

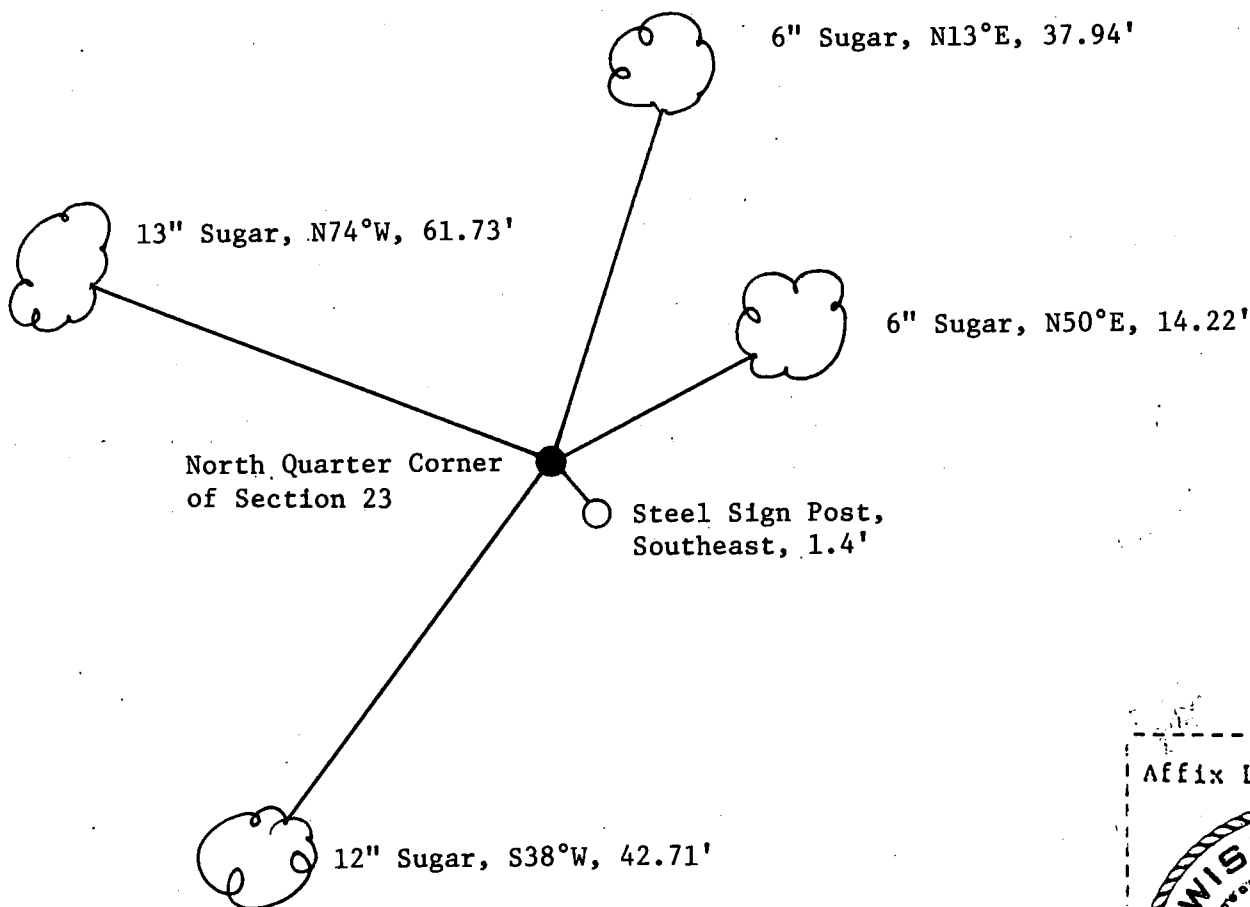
(e) Describe any material discrepancy between the location of the corner as restored or reestablished and the location of that corner as previously restored or reestablished by distance and direction. Show the discrepancy on the plan view drawing under (d), above. Show the distances between the corner as previously restored or reestablished and (1) the corner as restored or reestablished, and (2) to at least 2 of the witness monuments shown on the drawing in (d), above.

None

(f) Was the corner restored through acceptance of (1) an obliterated evidence location, or, (2) a found perpetuated location?

A found perpetuated location.

(g&h) Was the corner reestablished through lost corner proportionate methods? If so, show the method, including the directions and distances to other public land survey corners used as evidence or used for proportioning in determining the corner location?



Affix Land Surveyor Seal



(i) 1. Milo E. Stefan

(type or print name) certify that the corner location shown on this record was determined by me or under my direction and control and that this U.S. Public Land Survey Monument Record is correct and complete to the best of my knowledge and belief.

Milo E. Stefan  
Signature

7/9/1990  
Date

Survey requested by: Doris Staeger

District Ranger

6/4/91  
Date

CERTIFIED LAND CORNER RESTORATION

State of Wisconsin }  
County of Forest } ss.

I Jean F. Resvick, do hereby certify that on the 17th day of March, 1971, I found evidence of the northeast section corner of Section 23 Township 38 North, Range 13 East, Fourth Principal Meridian, as described hereon; and that from this evidence I established a new monument and accessories as described hereon to perpetuate the original location of this corner:

Description of original monument and accessories and subsequent restorations:


Surveyed in 1865 by H. and J. L. Nowlin  
80.0 chains North between Section 23 and 24, Set post.  
Tamarack 14, N80E, 10 lks.  
Tamarack 14, S59W, 30 lks.  
4 chains south leave swamp  
4 chains east leave swamp  
48 chains north leave swamp  
31.5 chains west leave swamp

Description of corner evidence found:

Post point from which:  
Tamarack snag bears S59W, 23 lks., scribed  
Tamarack stump bears N80E, 9 lks., scribed  
4 chains south leave swamp.  
Blaze on snag bears dates of 1915 and 1916.

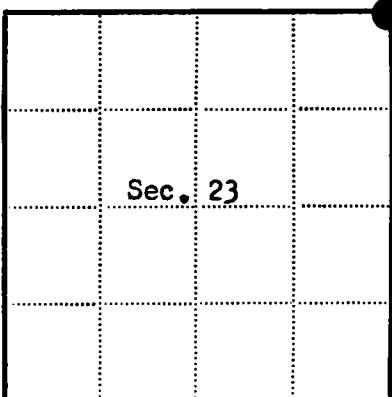

Description of monument and accessories I established to perpetuate the original location of this corner:

Replaced post point with a 2 inch inside diameter galvanized wrought iron pipe, 5 ft. long, filled with concrete with brass cap stamped



from which the following blazed and scribed new bearing trees bear:

Cedar 10, N57E, 9.0 ft.  
Cedar 11, S59E, 15.30 ft.  
Cedar 9, S38W, 16.06 ft.  
Sign Post set 1 ft. west of Monument



● = Corner monument restored

□ =

Resident witnesses

Dated at Rhinelander Wisconsin, this 24th day of April, 1971.

Signature Jean F. Resvick Title Land Surveyor  
(County Surveyor, Registered Land Surveyor, or other duly authorized official)

Surveyors Registration No. S-802 DOCUMENT NUMBER 99716

Office of Register of Deeds County of Forest

I hereby certify that the within instrument was filed in this office for record on the 25th day of May, 1971, and was filed in Book No. 1 Page No. N-21 of County Records.

Signature Eugene Stetson Title Register of Deeds

Township 38 North, Range 13 East, Section 23, Index No. N-21, Page No.

43813140000

N21



## CERTIFIED LAND CORNER RESTORATION

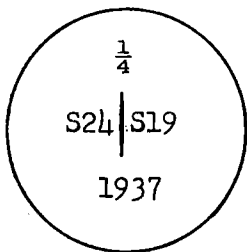
State of Wisconsin

County of Forest

ss.

I Jean F. Resvick, do hereby certify that on the 12th day of July, 1965, I found evidence of the west quarter corner of Section 19 Township 38 North, Range 13 East, Fourth Principal Meridian, as described hereon; and that from this evidence I established a new monument and accessories as described hereon to perpetuate the original location of this corner:

## Description of original monument and accessories and subsequent restorations:



Surveyed in 1858 by Alfred Millard

Dependent resurvey in 1937 by Wesson Cook

Set concrete monument, 24 ins. long, 6 ins. diam., 21 ins. in the ground, reinforced with an iron post 24 ins. long, 1 in. diam. with brass cap marked.

from which Maple 12 ins. diam., bears N. 70° 15' W., 46 lks.

Elm 6 ins. diam., bears N. 10° 15' E., 60 lks.

## Description of corner evidence found:

Monument found as described above.

Maple stump, N. 70° 15' W., 30.4 ft.

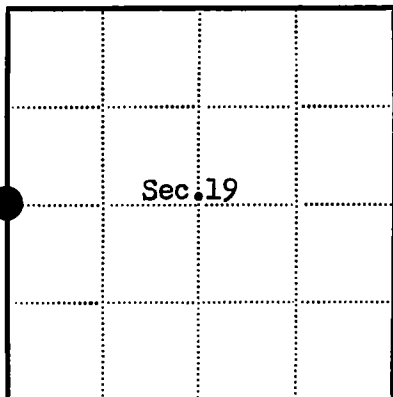
Elm 13 ins. diam., bears N. 10° 15' E., 39.60 ft.

## Description of monument and accessories I established to perpetuate the original location of this corner:

Blazed and scribed the following new bearing trees.

Maple 6 ins. diam., N. 61° 30' E., 16.80 ft. or 25.45 lks.

Maple 4 ins. diam., S. 45° 30' W., 27.25 ft. or 41.29 lks.



● = Corner monument restored

□ =

Resident witnesses

Dated at Rhinelander Wisconsin, this 3rd day of Sept. 1965.

Signature Jean F. Resvick Title Cadastral Surveyor  
(County Surveyor, Registered Land Surveyor, or other duly authorized official)

Surveyors Registration No. 5-802

90989

Office of Register of Deeds County of Forest

I hereby certify that the within instrument was filed in this office for record on the 17 day of December 1965, and was filed in Book No. 1 Page No. of County Records. at 4:00 P.M.

Signature Anna Peterson Title Register of Deeds

Township 38 North, Range 13 East, Section 19, Index No. P-1, Page No.

43812242000

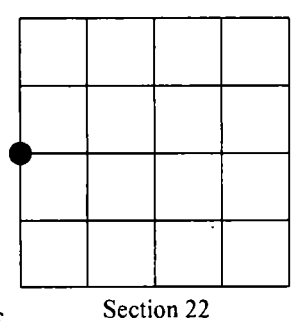
Document Number  
210299

REGISTER'S OFFICE  
Forest County, Wis.  
Received for record this 24<sup>th</sup> day  
of October A.D., 2012 at  
11:00 o'clock A.M. and recorded  
in Vol. Corner Restoration  
page P-15  
*Jeffrey L. DeMuth*  
Register of Deeds

U.S. PUBLIC LAND SURVEY MONUMENT RECORD

NOTE: This form is intended and designed to fulfill all requirements of Wisconsin Administrative Code, Chapter A-E 7.08 U.S. Public Land Survey Monument Record (3)(a)(b)(c)(d)(e)(f)(g)(h)(i). An additional sheet may be added if necessary to conform with said requirements.

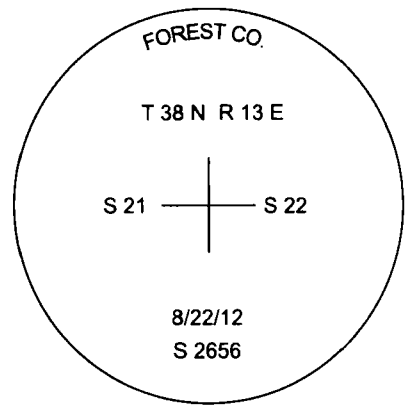
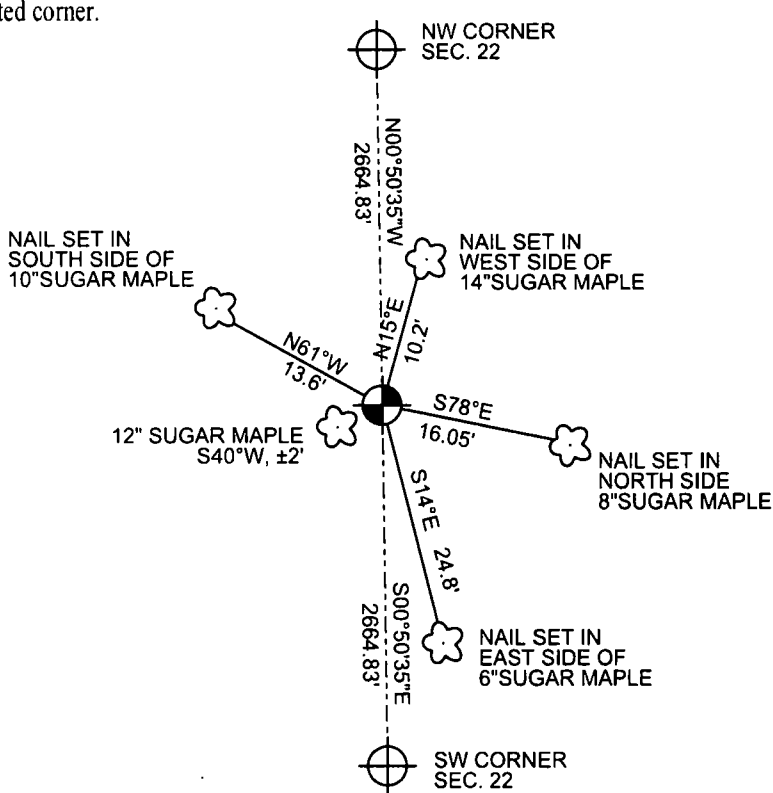
(a) Corner location: Township 38 North  
Range 13 East  
Town of Argonne  
Forest County, Wisconsin



(b)(f)(g)(h) Description of monument found at this corner and if it was accepted, state all evidence (material, testimonial, occupational, plats, records, other monuments) used as a basis for accepting. If not accepted or if nothing was found, state evidence used as basis for establishing location. If reestablished through lost corner proportionate methods, indicate all monuments, distances and directions used to establish. Indicate type of monument found or set and sign post.

AUGUST 1865 - JAMES NOWLIN SET POST COMMON TO SECTIONS 21 AND 22  
AUGUST 22, 2012 - I FIND A NORTH-SOUTH BLAZED LINE PAINTED BLUE AND NO OTHER EVIDENCE OF THE ONE QUARTER CORNER POST. I DECLARE THIS CORNER TO BE LOST, AND ESTABLISH ITS POSITION BY SINGLE PROPORTION BETWEEN THE NORTHWEST CORNER AND THE SOUTHWEST CORNER OF SECTION 22.  
08/22/2012 - I SET A 2 1/4" DIAMETER X 30" LONG FOREST COUNTY ALUMINUM MONUMENT STAMPED TO IDENTIFY CORNER, AND WITNESSES AS SHOWN BELOW.  
THIS POSITION FALLS ON THE NORTH-SOUTH BLUE LINE AND AGREES WITH THE ORIGINAL TOPOGRAPHIC CALL FOR A SWAMP EDGE TO THE NORTH.

(c)(d)(e) Plan view of corner with ties to at least 4 witness monuments. If in disagreement with previously established corner, show the distances between the two corners and also indicate the ties to the disputed corner.



NORTH

(i) I, Jeffrey L DeMuth, Registered Land Surveyor #S-2656, hereby certify that the corner location on this record was determined by me or under my direction and control and that this U.S. Public Land Survey Monument Record is correct and complete to the best of my knowledge and belief.

*Jeffrey L. DeMuth*  
Signature  
10/16/2012  
Date



Index No.  
P-15

Document Number

210310

REGISTER'S OFFICE  
Forest County, Wis.  
Received for record this 25<sup>th</sup> day  
of October A.D., 2012 at  
11:00 o'clock A.M. and recorded  
in Vol. Corner Restoration  
page P-17  
*Christina Miller, Deputy*  
Register of Deeds

# U.S. PUBLIC LAND SURVEY MONUMENT RECORD

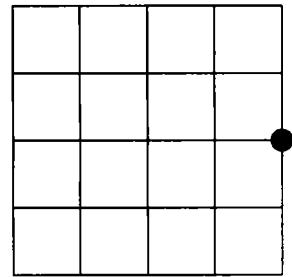
NOTE: This form is intended and designed to fulfill all requirements of Wisconsin Administrative Code, Chapter A-E 7.08 U.S. Public Land Survey Monument Record (3)(a)(b)(c)(d)(e)(f)(g)(h)(i). An additional sheet may be added if necessary to conform with said requirements.

(a) Corner location: Township 38 North

Range 13 East

Town of Argonne

Forest County, Wisconsin



Section 22

(b)(f)(g)(h) Description of monument found at this corner and if it was accepted, state all evidence (material, testimonial, occupational, plats, records, other monuments) used as a basis for accepting. If not accepted or if nothing was found, state evidence used as basis for establishing location. If reestablished through lost corner proportionate methods, indicate all monuments, distances and directions used to establish. Indicate type of monument found or set and sign post.

AUGUST 1865 - JAMES NOWLIN SET POST COMMON TO SECTIONS 22 AND 23.

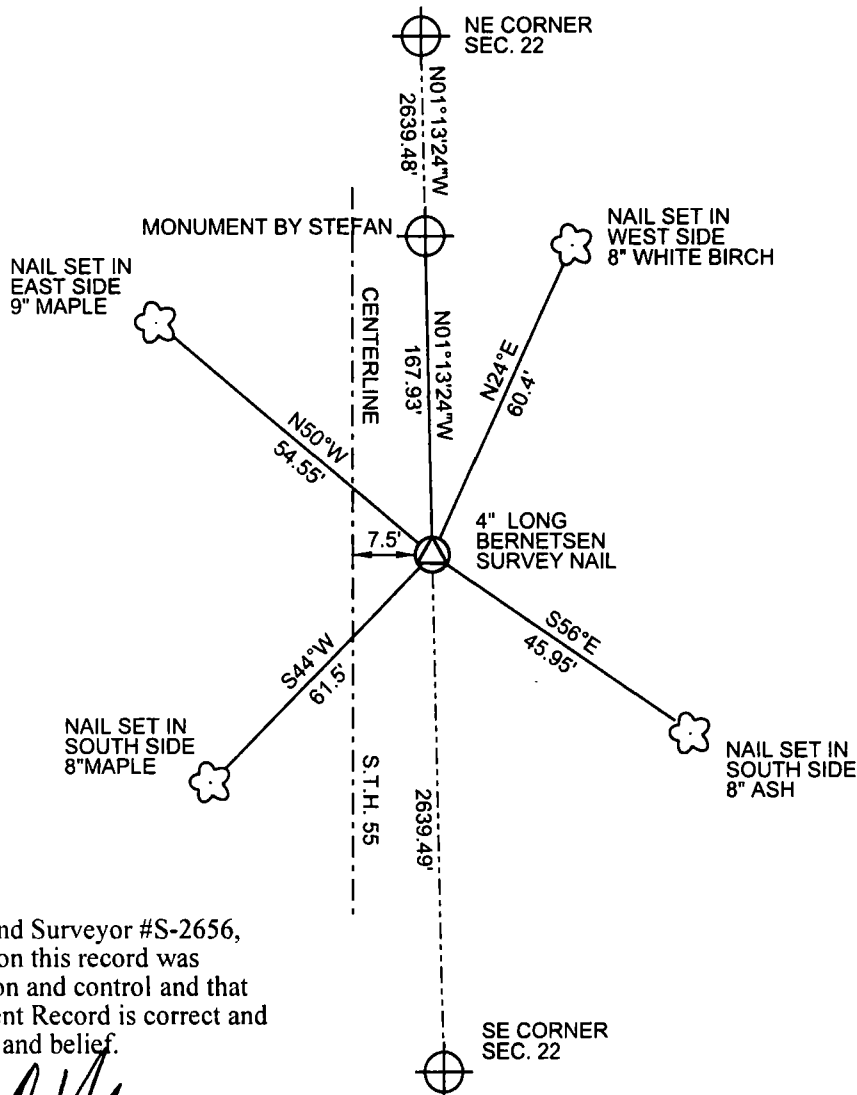
JULY 1990- MILO E. STEFAN:  
DECLARED THE CORNER AS LOST AND PLACED A RAILROAD SPIKE IN THE SURFACE OF S.T.H. 55 BY SINGLE PROPORTIONATE MEASUREMENT, AND WITNESSED THE MONUMENT AS SHOWN ON USPLS LAND SURVEY MONUMENT RECORD, INDEX NO. P-17.

JUNE, 2012 - I FOUND AND REJECTED MILO'S 1990 CORNER, BECAUSE IT'S POSITION DISAGREES WITH THE TOPOGRAPHIC CALLS FROM THE ORIGINAL SURVEY NOTES FOR THE NORTHEAST CORNER AND SOUTHEAST CORNER OF SECTION 22.

I DECLARE THIS CORNER AS LOST, AND ESTABLISH IT'S POSITION BY SINGLE PROPORTION BETWEEN THE NORTHEAST CORNER AND SOUTHEAST CORNER OF SECTION 22.

I SET A 4" LONG, BERNTSEN SURVEY NAIL IN THE SURFACE OF S.T.H. 55 AND WITNESSES AS SHOWN BELOW.

(c)(d)(e) Plan view of corner with ties to at least 4 witness monuments. If in disagreement with previously established corner, show the distances between the two corners and also indicate the ties to the disputed corner.



(i) I, Jeffrey L DeMuth, Registered Land Surveyor #S-2656, hereby certify that the corner location on this record was determined by me or under my direction and control and that this U.S. Public Land Survey Monument Record is correct and complete to the best of my knowledge and belief.

Signature

Date

10/16/2012

Index No.

P-17

# U.S. PUBLIC LAND SURVEY MONUMENT RECORD

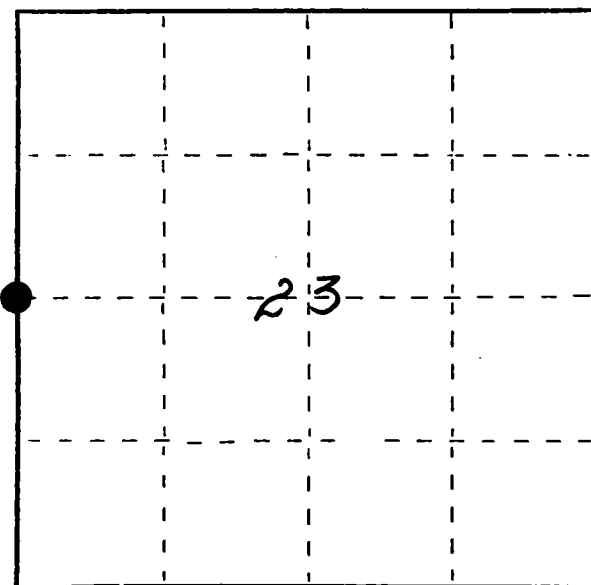
Index No. P-17

State of Wisconsin }  
County of Forest } ss.

I, Milo E. Stefan, do hereby certify that on the 6th day of June, 1990, I found evidence of the restored the W 1/4 corner of Section 23 Township 38 North, Range 13 East, Fourth Principal Meridian, as described hereon; and that from this evidence I established a new monument and accessories as described hereon to perpetuate the original location of this corner.

Resident witnesses:

Myron Smith



● = Corner monument restored.

## History of original corner establishment:

1865, H. & J. L. Nowlin established this corner, set a wood post and two BTs:  
8" Sugar, N50°W, 27 Links      5" Ironwood, S59°E, 18 Links

## Description of corner evidence found:

Corner was destroyed during construction of Highway #55 many years ago. I declare this corner as "lost" and restore it by Lost Methods, "Single Proportionate Measurement".

## Description of monument and accessories I established to perpetuate the original location of this corner.

I placed a railroad spike in blacktop surface of the highway with Reference Corner, West, 49.78 feet. Reference Corner is a 2½" x 36" Aluminum Monument in mound of stone. BTs to Section Corner:

6" Sugar Maple, N58°E, 79.40'	10" Sugar Maple, S73°E, 56.26'
6" Sugar Maple, S75°W, 89.28'	6" Sugar Maple, N39°W, 68.74'
6' Steel Sign Post is West of Reference Corner 1.6'	

Dated at Rhinelander, Wis., this 9th day of July, 1990

Signature Milo E. Stefan Title Land Surveyor Registration No. 1558  
(County Surveyor, Registered Land Surveyor, or other duly authorized official)

Office of Register of Deeds, County of Forest I hereby certify that the within instrument was filed in this office for record on the 10th day of December, 1991 at 10:15 o'clock A M.

(Register of Deeds)  
By Shad Chittlo Deputy

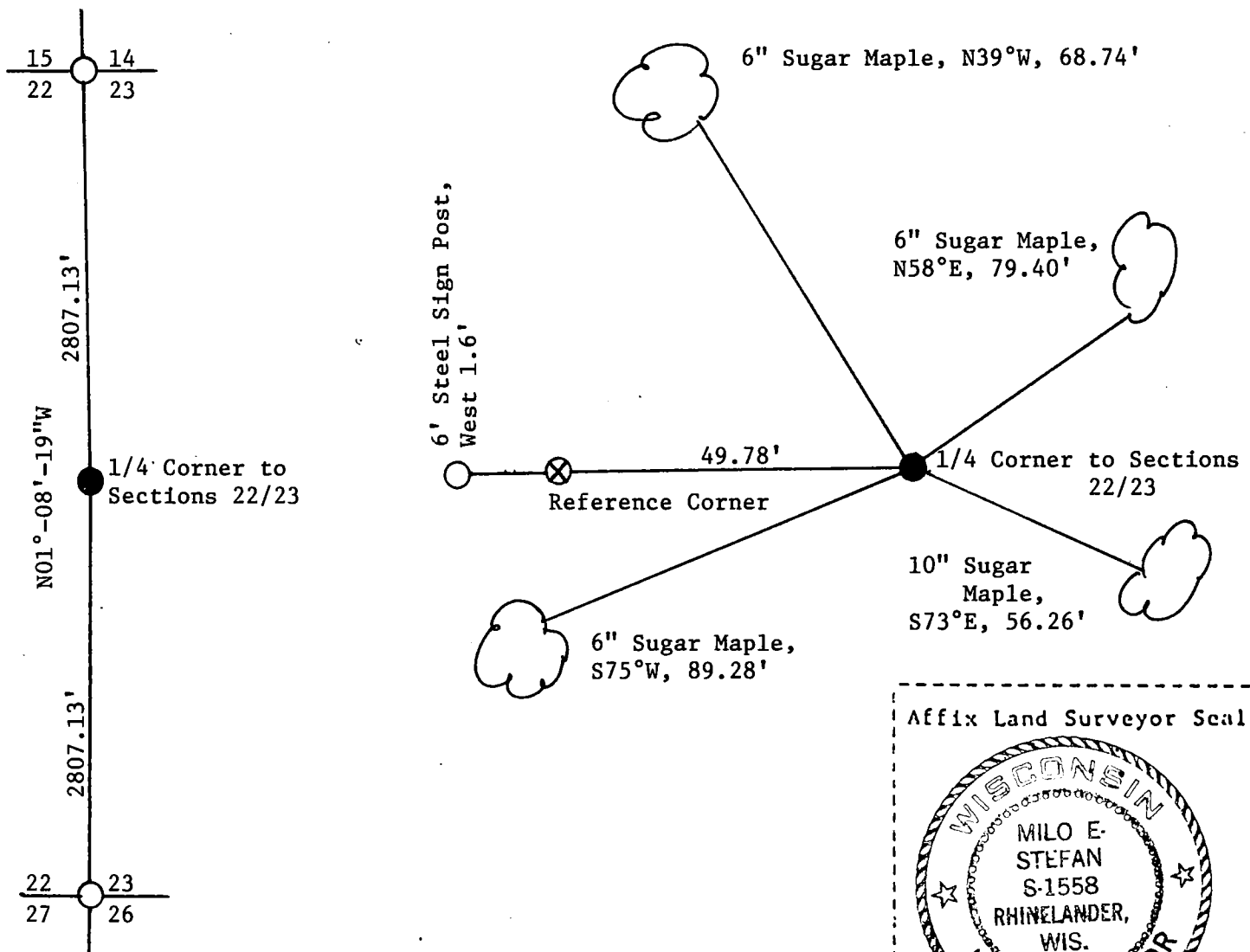
(e) Describe any material discrepancy between the location of the corner as restored or reestablished and the location of that corner as previously restored or reestablished by distance and direction. Show the discrepancy on the plan view drawing under (d), above. Show the distances between the corner as previously restored or reestablished and (1) the corner as restored or reestablished, and (2) to at least 2 of the witness monuments shown on the drawing in (d), above.

None

(f) Was the corner restored through acceptance of (1) an obliterated evidence location, or, (2) a found perpetuated location?

N/A

(g&h) Was the corner reestablished through lost corner proportionate methods? If so, show the method, including the directions and distances to other public land survey corners used as evidence or used for proportioning in determining the corner location?



Affix Land Surveyor Seal



(i) Milo E. Stefan

(Type or print name) certify that the corner location shown on this record was determined by me or under my direction and control and that this U.S. Public Land Survey Monument Record is correct and complete to the best of my knowledge and belief.

Milo E. Stefan  
Signature

7/9/90  
Date

Survey requested by:

Dennis Staeger  
District Ranger

6/4/91  
Date

# U.S. PUBLIC LAND SURVEY MONUMENT RECORD

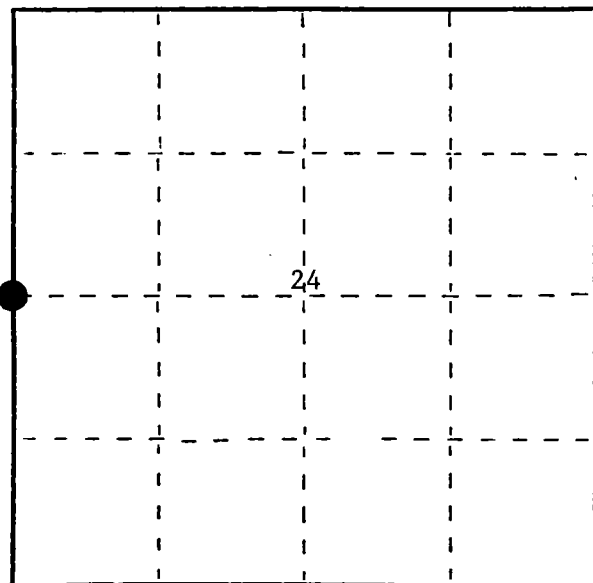
Index No. P-21.....

State of Wisconsin }  
County of Forest } ss.

I, Milo E. Stefan, do hereby  
certify that on the 13th day  
of June, 19 90, I found  
~~evidence of the~~ restored the W 1/4  
corner of Section 24  
Township 38  
13 East, North, Range  
Fourth Principal Meridian,  
as described hereon; and that from this evidence  
I established a new monument and accessories  
as described hereon to perpetuate the original  
location of this corner.

Resident witnesses:

Myron Smith  
.....  
.....



● = Corner monument restored.

History of original corner establishment:

Corner was established by H. & J.L. Nowlin in 1865 and set a wood post and two BTs:  
8" Sugar, N50°W, 27 Links      5" Ironwood, S59°E, 18 Links

Description of corner evidence found:

No evidence of the original or a perpetuated corner remains.  
I therefore restore this corner by "Single Proportionate Measurement".

Description of monument and accessories I established to perpetuate the original location of this corner.

We placed a 2" x 36" aluminum monument in mound of stone, made new BTs and set a steel sign post:

10" Sugar, S56°E, 12.64'	5" Sugar, S13°E, 21.97'
6" Sugar, S46°W, 45.69'	6" Sugar, N14°W, 49.92'
Steel Sign Post, SW, .9'	

Dated at Rhinelander, Wis., this 9th day of July, 1990

Signature Milo E. Stefan Title Land Surveyor Registration No. 1558  
(County Surveyor, Registered Land Surveyor, or other duly authorized official)

Office of Register of Deeds, County of Forest, I hereby certify that the within  
instrument was filed in this office for record on the 10th day of December, 19 91  
at 10:15 o'clock A. M.

(Register of Deeds)

By Shah Chitka Deputy

FORM NO. 985-A

H.C. Miller Company

Stock No. 26273  
DOCUMENT NUMBER  
143393

43813232000


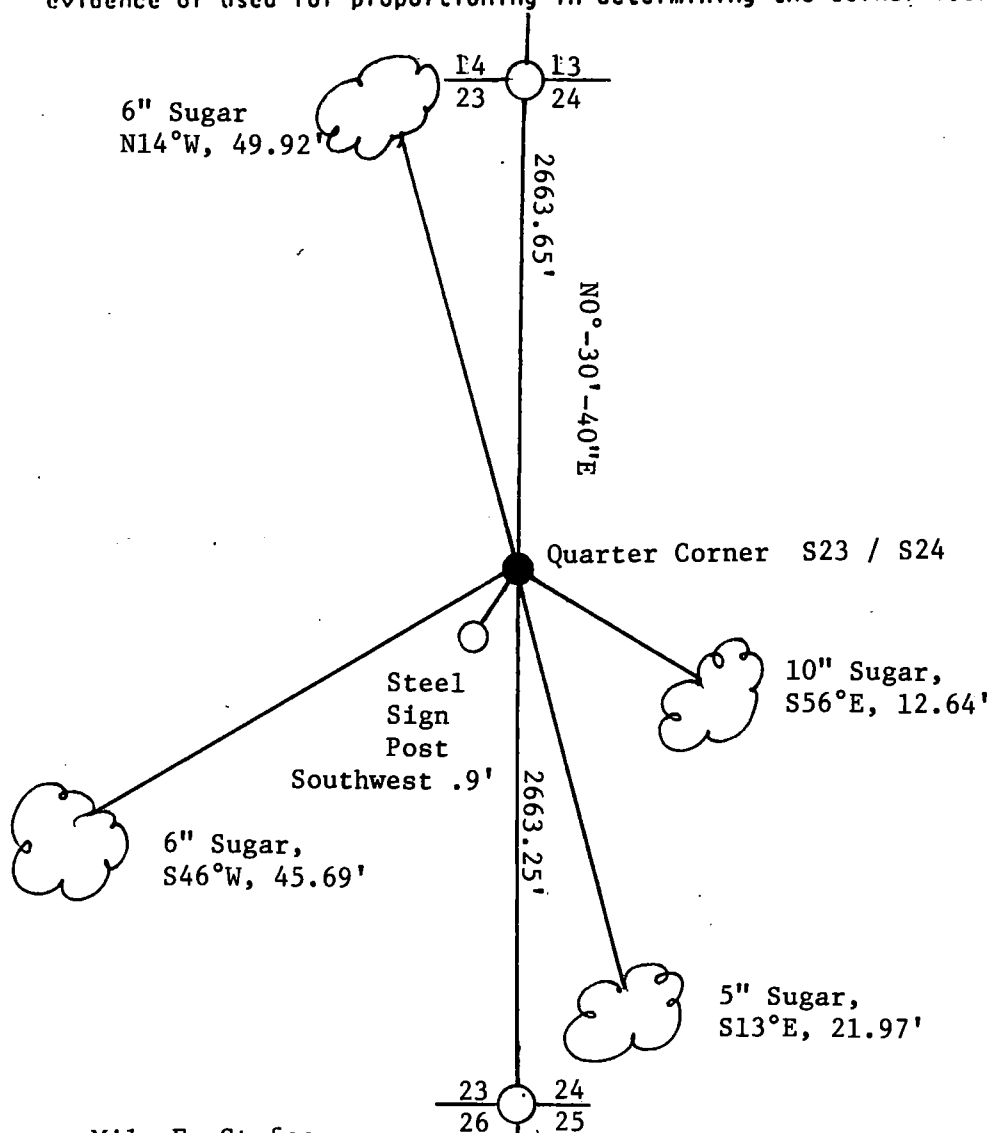
(e) Describe any material discrepancy between the location of the corner as restored or reestablished and the location of that corner as previously restored or reestablished by distance and direction. Show the discrepancy on the plan view drawing under (d), above. Show the distances between the corner as previously restored or reestablished and (1) the corner as restored or reestablished, and (2) to at least 2 of the witness monuments shown on the drawing in (d), above.

None

(f) Was the corner restored through acceptance of (1) an obliterated evidence location, or, (2) a found perpetuated location?

N/A

(g&h) Was the corner reestablished through lost corner proportionate methods? If so, show the method, including the directions and distances to other public land survey corners used as evidence or used for proportioning in determining the corner location?



(i) Milo E. Stefan

(type or print name) certify that the corner location shown on this record was determined by me or under my direction and control and that this U.S. Public Land Survey Monument Record is correct and complete to the best of my knowledge and belief.

*Milo E. Stefan*  
Signature

7/9/1990  
Date

Survey requested by:

*Dale S. Staege*  
District Ranger

6/4/91  
Date

## CERTIFIED LAND CORNER RESTORATION

State of Wisconsin

County of Forest

ss.

I, Jean F. Resvick, do hereby certify that on the 7th day of November, 1968, I found evidence of the North Quarter corner of Section 30 Township 38 North, Range 13 East, Fourth Principal Meridian, as described hereon; and that from this evidence I established a new monument and accessories as described hereon to perpetuate the original location of this corner:

## Description of original monument and accessories and subsequent restorations:

Surveyed in 1865 by J. L. Nowlin  
41.80 chains east corrected between sections 19 and 30 set post.  
Tamarack 10 in., N. 52° W., 10 Lks.  
Hemlock, 12 ins., S. 52° E., 12 Lks.

## Description of corner evidence found:

Tamarack bearing tree stump and fallen snag with legible scribing. At a point S. 52° E., 6.60 ft. from tamarack stump a Hemlock stump bears S. 52° E., 7.9 ft. No evidence of a post or post point was found.

## Description of monument and accessories I established to perpetuate the original location of this corner:


At a point S. 52° E., 6.60 feet from the tamarack stump I set a 2 inch inside diameter, galvanized wrought iron pipe, 5 feet long, filled with concrete with brass tablet stamped:

T38N R13E

1 S 19  
4 S 30  
1968  
S-802

from which the following new blazed and scribed bearing trees bear:

Tamarack, 5 in., N. 8° E., 23.91 feet or 36.23 Lks.  
Tamarack, 5 in., S. 60° E., 17.56 feet or 26.61 Lks.  
Set a 4x4 cedar post 1 foot west of the monument.



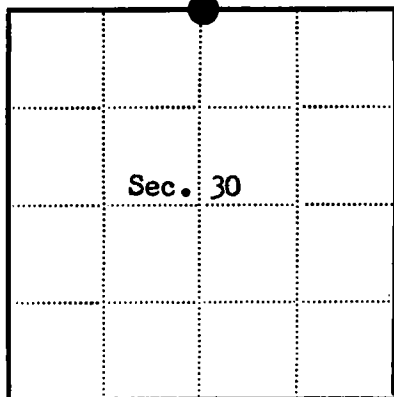
Resident witnesses

Dated at Rhineland Wisconsin, this 5th day of November, 1968.Signature Jean F. Resvick Title Registered Surveyor  
(County Surveyor, Registered Land Surveyor, or other duly authorized official)Surveyors Registration No. S-802DOCUMENT NUMBER 95889Office of Register of Deeds County of Forest

I hereby certify that the within instrument was filed in this office for record on the 31st day of January, 1969, and was filed in Book No. I Page No. R-3 of County Records.

Signature Eugene Stetson Title Register of DeedsTownship 38 North, Range 13 East, Section 30, Index No. R-3, Page No. 3

43813190020



● = Corner monument restored

□ =



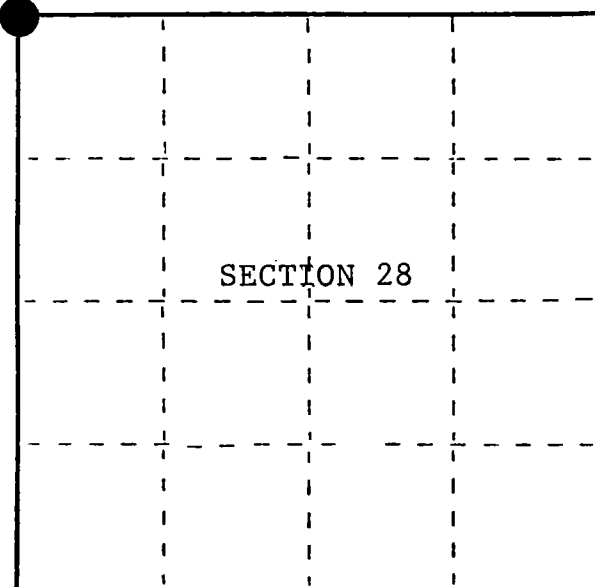
# U.S. PUBLIC LAND SURVEY MONUMENT RECORD

Index No. R-9

State of Wisconsin }  
County of Forest } ss.

I, William B. Cochran, do hereby certify that on the 15th day of June, 1990, I found evidence of the Northwest Section corner of Section 28 Township 38 North, Range 13 East, Fourth Principal Meridian, as described hereon; and that from this evidence I established a new monument and accessories as described hereon to perpetuate the original location of this corner.

Resident witnesses:



● = Corner monument restored.

History of original corner establishment:  
Original Government Survey in 1865 by H. & J.L. Nowlin. North between Sections 28 and 29, at 80.00 chs., set Section Corner Post to Sections 20, 21, 28 and 29. From which the following bear;

Fir	12"	N12°E	3 links
Birch	20"	N14°W	30 links

In 1937, Forest Service Compassman in searching this area referenced the corner position to an old wagon road running North and South. The corner position was also referenced to a wood post and tag 20 chains South from this corner position.

Description of corner evidence found:

Found tag and Hemlock stump remains 20 chains South at the North Sixteenth Corner position.

Found depression from a Yellow Birch stump N14°W, 19.8 feet, and also found a depression from a Fir stump N12°E, 1.98 feet.

I accept the 1937 corner info along with original bearing tree evidence as the best available evidence for restoring the corner position.

Description of monument and accessories I established to perpetuate the original location of this corner.

At the corner position, set a 2½ inch diameter aluminum pipe monument, 3 feet long, 2½ feet in the ground, with an aluminum cap stamped; T38N, R13E, S20, S21, S28, S29, 1990, S-1107. From which the following new blazed and scribed bearing trees bear;

Ironwood	7"	N50°E	7.86 feet
S. Maple	12"	S72°E	6.83 feet
Set Steel Sign Post		SE	0.50 feet

Dated at Hiles, Wis., this 14th day of February, 1991

Signature: William B. Cochran Title: Land Surveyor Registration No. S-1107  
(County Surveyor, Registered Land Surveyor, or other duly authorized official)

Office of Register of Deeds, County of Forest, I hereby certify that the within instrument was filed in this office for record on the 3rd day of August, 1992 at 10:15 o'clock A.M.

Paul Aschbrenner  
(Register of Deeds)

By Deputy

FORM NO. 985-A

H.C. Miller Company

Stock No. 26273  
DOCUMENT NUMBER  
145342

43813200000


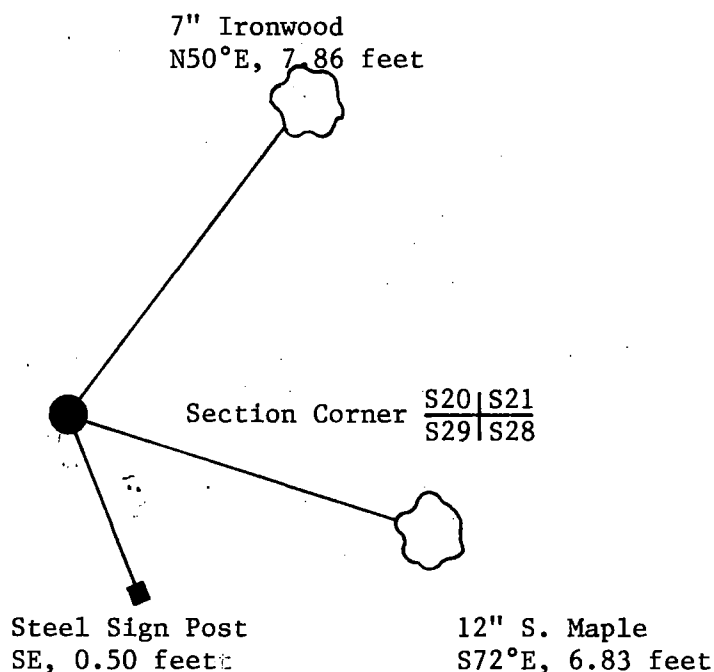
- (e) Describe any material discrepancy between the location of the corner as restored or reestablished and the location of that corner as previously restored or reestablished by distance and direction. Show the discrepancy on the plan view drawing under (d), above. Show the distances between the corner as previously restored or reestablished and (1) the corner as restored or reestablished, and (2) to at least 2 of the witness monuments shown on the drawing in (d), above.

See drawing below.

- (f) Was the corner restored through acceptance of (1) an obliterated evidence location, or, (2) a found perpetuated location?

Restored through acceptance of a found perpetuated location.

- (g&h) Was the corner reestablished through lost corner proportionate methods? If so, show the method, including the directions and distances to other public land survey corners used as evidence or used for proportioning in determining the corner location?



- (i) William B. Cochrane  
(Type or print name) certify that the corner location shown on this record was determined by me or under my direction and control and that this U.S. Public Land Survey Monument Record is correct and complete to the best of my knowledge and belief.

William B. Cochrane 1/21/92  
Signature Date

Survey requested by: Janet Syarik 1/22/92  
District Ranger Date

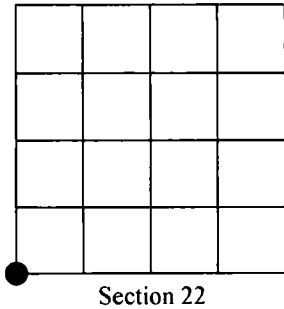
Document Number  
210298

REGISTER'S OFFICE  
Forest County, Wis.  
Received for record this 24<sup>th</sup> day  
of October A.D., 2012 at  
11:00 o'clock A.M. and recorded  
in Vol. Corner Restoration  
page R-13  
Jeffrey L. DeMuth, Deputy  
Register of Deeds

U.S. PUBLIC LAND SURVEY MONUMENT RECORD

NOTE: This form is intended and designed to fulfill all requirements of Wisconsin Administrative Code, Chapter A-E 7.08 U.S. Public Land Survey Monument Record (3)(a)(b)(c)(d)(e)(f)(g)(h)(i). An additional sheet may be added if necessary to conform with said requirements.

(a) Corner location: Township 38 North  
Range 13 East  
Town of Argonne  
Forest County, Wisconsin



(b)(f)(g)(h) Description of monument found at this corner and if it was accepted, state all evidence (material, testimonial, occupational, plats, records, other monuments) used as a basis for accepting. If not accepted or if nothing was found, state evidence used as basis for establishing location. If reestablished through lost corner proportionate methods, indicate all monuments, distances and directions used to establish. Indicate type of monument found or set and sign post.

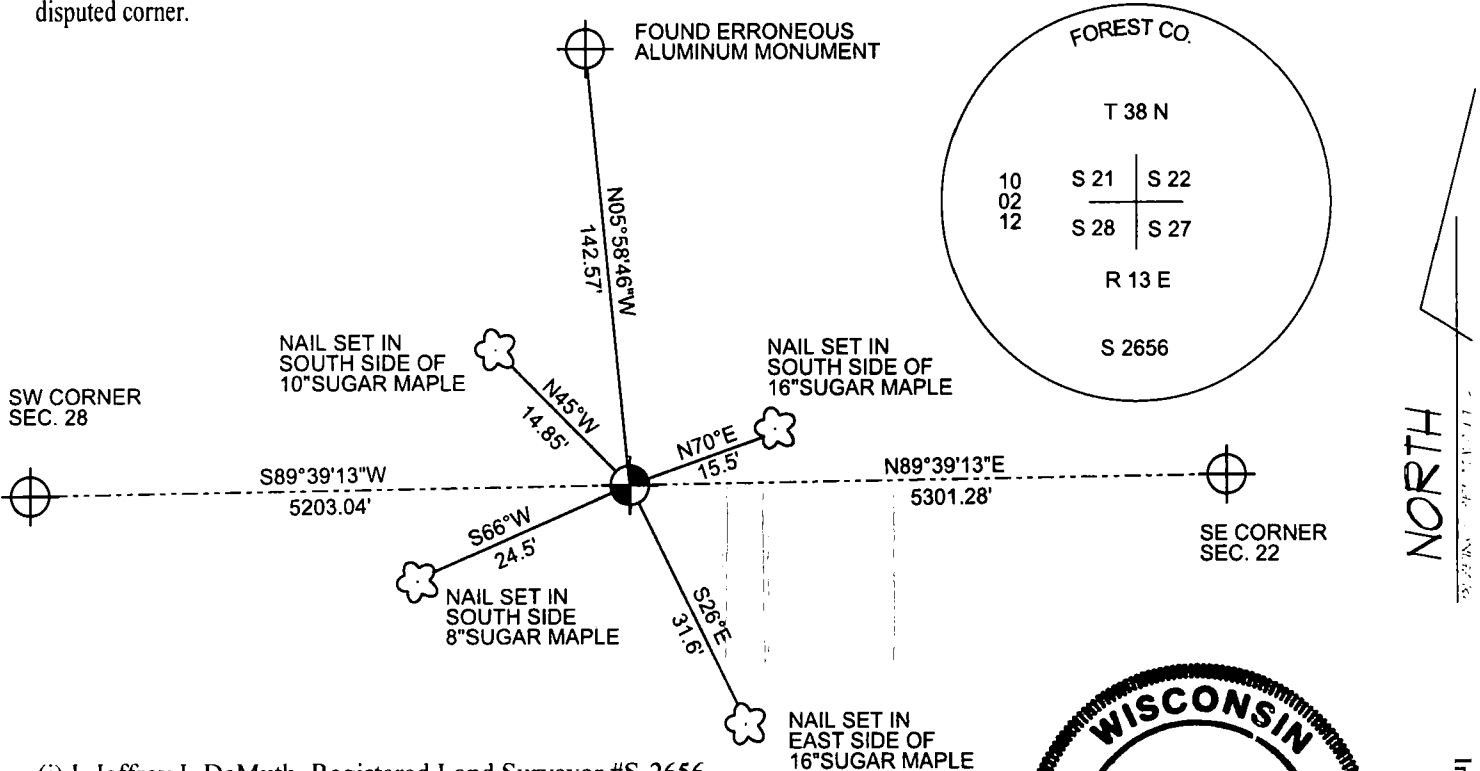
AUGUST 1865 - JAMES NOWLIN SET POST COMMON TO SECTIONS 21, 22, 27 AND 28

AUGUST 22, 2012 - I FIND AND DISAGREE WITH AN ALUMINUM MONUMENT, STAMPED TO IDENTIFY CORNER, AND BEARING WILLIAM B. COCHRANE'S SURVEYOR NUMBER, AS WELL AS BEARING TREES. I FOUND NO RECORD OF THIS MONUMENT.

BECAUSE THE FOUND MONUMENT DISAGREES WITH THE TOPOGRAPHIC CALLS FROM THE ORIGINAL GOVERNMENT NOTES, I DECLARE THIS CORNER TO BE OBLITERATED, AND ESTABLISH IT'S POSITION ON A LINE BETWEEN THE SOUTHWEST CORNER OF SECTION 21, AND THE SOUTHEAST CORNER OF SECTION 22, AND AT THE MEASUREMENTS CALLED OUT IN THE ORIGINAL GOVERNMENT NOTES TO SWAMP EDGES TO THE NORTH AND EAST.

10/02/2012 - I SET A 2 1/4" DIAMETER X 30" LONG FOREST COUNTY ALUMINUM MONUMENT STAMPED TO IDENTIFY CORNER, AND WITNESSES AS SHOWN BELOW.

(c)(d)(e) Plan view of corner with ties to at least 4 witness monuments. If in disagreement with previously established corner, show the distances between the two corners and also indicate the ties to the disputed corner.




(i) I, Jeffrey L DeMuth, Registered Land Surveyor #S-2656, hereby certify that the corner location on this record was determined by me or under my direction and control and that this U.S. Public Land Survey Monument Record is correct and complete to the best of my knowledge and belief.

Signature

Date

10/16/2012



Index No.

R-13

Document Number

210297

REGISTER'S OFFICE  
Forest County, Wis.  
Received for record this 24th day  
of October A.D., 2012 at  
11:00 o'clock A.M. and recorded  
in Vol. Corner Restoration  
page R-15  
Theresa M. Dwyer  
Register of Deeds

# U.S. PUBLIC LAND SURVEY MONUMENT RECORD


NOTE: This form is intended and designed to fulfill all requirements of Wisconsin Administrative Code, Chapter A-E 7.08 U.S. Public Land Survey Monument Record (3)(a)(b)(c)(d)(e)(f)(g)(h)(i). An additional sheet may be added if necessary to conform with said requirements.

(a) Corner location: Township 38 North

Range 13 East

Town of Argonne

Forest County, Wisconsin



Section 22

(b)(f)(g)(h) Description of monument found at this corner and if it was accepted, state all evidence (material, testimonial, occupational, plats, records, other monuments) used as a basis for accepting. If not accepted or if nothing was found, state evidence used as basis for establishing location. If reestablished through lost corner proportionate methods, indicate all monuments, distances and directions used to establish. Indicate type of monument found or set and sign post.

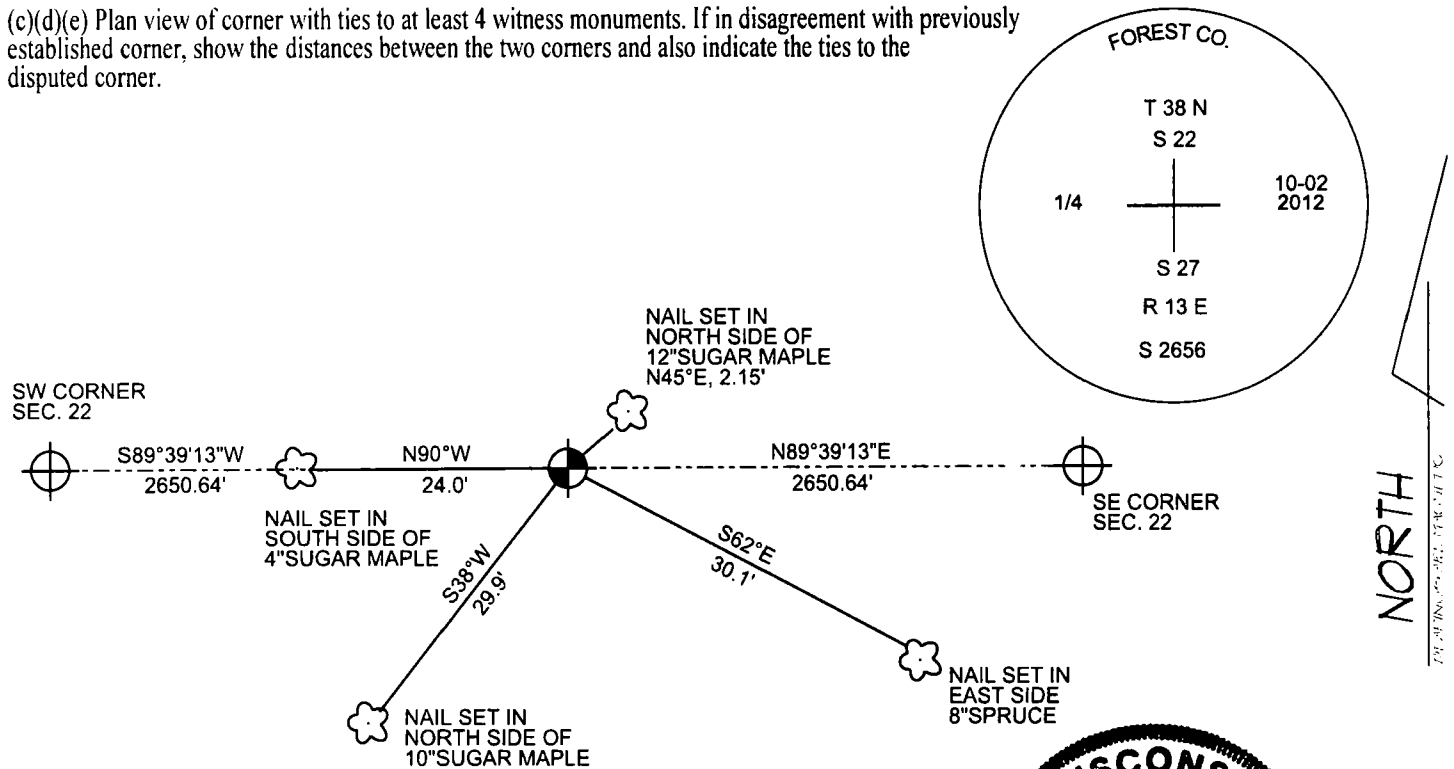
AUGUST 1865 - JAMES NOWLIN SET POST COMMON TO SECTIONS 22 AND 27

AUGUST 22, 2012 - I FIND NO EVIDENCE OF THE ONE QUARTER CORNER POST OR IT'S BEARING TREE'S. I DECLARE THIS CORNER TO BE LOST, AND ESTABLISH IT'S POSITION BY SINGLE PROPORTION BETWEEN THE SOUTHWEST CORNER AND THE SOUTHEAST CORNER OF SECTION 22.

THIS POSITION AGREES WITH THE ORIGNAL TOPOGRAPHIC CALL FOR A SWAMP EDGE TO THE EAST AND WEST.

10/02/2012 - I SET A 2 1/4" DIAMETER X 30" LONG FOREST COUNTY ALUMINUM MONUMENT STAMPED TO IDENTIFY CORNER AND WITNESSED AS SHOWN BELOW.

(c)(d)(e) Plan view of corner with ties to at least 4 witness monuments. If in disagreement with previously established corner, show the distances between the two corners and also indicate the ties to the disputed corner.



(i) I, Jeffrey L DeMuth, Registered Land Surveyor #S-2656, hereby certify that the corner location on this record was determined by me or under my direction and control and that this U.S. Public Land Survey Monument Record is correct and complete to the best of my knowledge and belief.

Signature:  Date: 10/10/2012



Index No. R-15

# U. S. PUBLIC LAND SURVEY MONUMENT RECORD

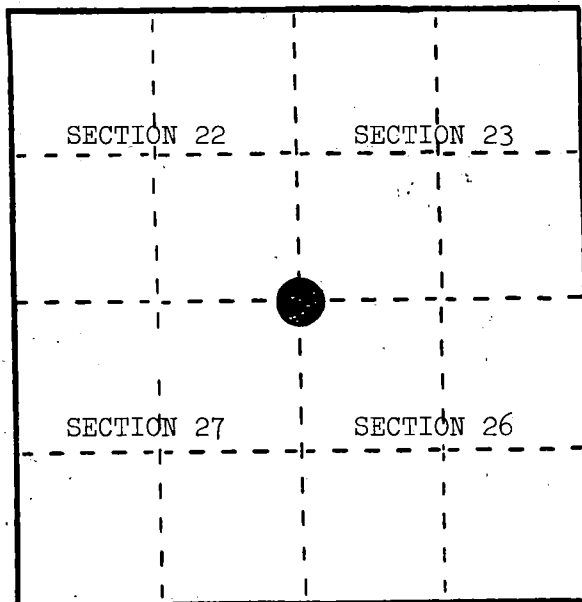
## INSTRUCTIONS:

This record shall show the location of the corner and shall include all of the following nine elements (a through i).

- (a) Identify the corner by reference to the U.S. public land survey system.

○ = Corner monument restored.

Section corner to Sections 22, 23, 26, and 27,  
T.38N., R.13E.



- (b) Describe any record evidence, monument evidence, occupational evidence, testimonial evidence or any other material evidence you considered, and whether the monument was found or placed.

In 1865, H. Nowlin and J. L. Nowlin set section corner post with the following BTs:  
Cedar, 10", N.37°E., 23 links; Cedar, 10", N.18°W., 31 links.

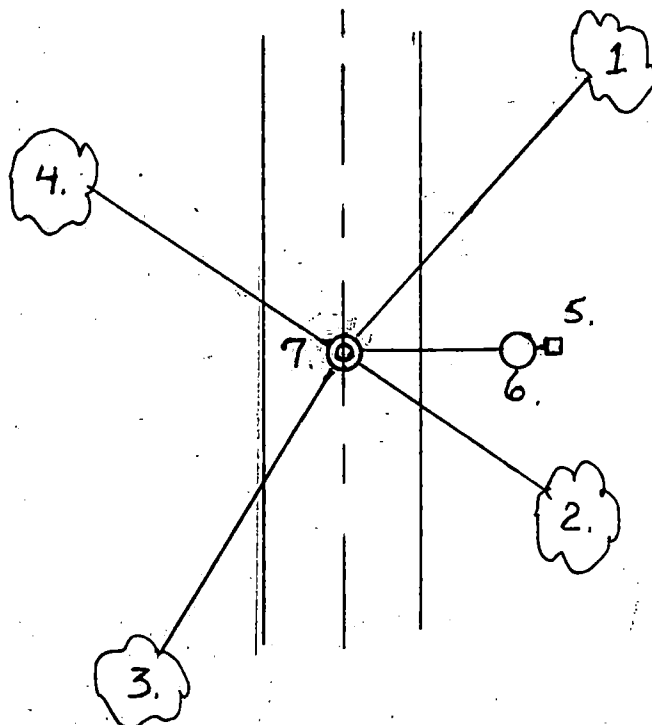
When Highway 55 was constructed, they stated they had this corner.

May 30, 1984, Milo Stefan found location poster on east side of highway. Excavated highway to below marsh along centerline. Found no trace of post. Accepted location poster and centerline of highway as the best evidence of corner position. Corner position marked by a railroad spike in centerline of Highway 55.

- (c) In the plan view drawing below, provide reference ties to at least 4 witness monuments, or, if the location is within a municipality, to at least 2 witness monuments. (Witness monuments shall be made of concrete, natural stone, iron or other equally durable material.)  
Describe witness monuments.

- (d) Show a plan view drawing depicting the relevant monuments and reference ties which is sufficient in detail to enable accurate relocation of the corner monument if the corner monument is disturbed. Indicate north.

1. Black Ash, 5", N.40°E., 76.29'
2. Hemlock, 12", S.65°E., 57.00'
3. Cedar, 5", S.34°W., 79.82'
4. Cedar, 7", N.65°W., 77.59'
5. Steel Sign Post, East, 24.75'
6. 2" x 60" aluminum reference monument, East, 23.72'
7. Railroad spike marking corner location.



REGISTER'S OFFICE  
Forest County, Wis.

Received for record this: 23rd day

of January A.D., 1985

at 9:00 o'clock A. M. and

recorded in Vol. CORNER RESTORATION

on page R-17

Paul Aschenbrenner  
REGISTER

T38-13

43813220000

R-17

R17

(e) Describe any material discrepancy between the location of the corner as restored or reestablished and the location of that corner as previously restored or reestablished by distance and direction. Show the discrepancy on the plan view drawing under (d), above. Show the distances between the corner as previously restored or reestablished and (1) the corner as restored or reestablished, and (2) to at least 2 of the witness monuments shown on the drawing in (d), above.

(f) Was the corner restored through acceptance of (1) an obliterated evidence location, or, (2) a found perpetuated location?

(1) an obliterated evidence location.

(g&h) Was the corner reestablished through lost corner proportionate methods? If so, show the method, including the directions and distances to other public land survey corners used as evidence or used for proportioning in determining the corner location?

No.

Milo E. Stefan

(i) I, Milo E. Stefan (type or print name) certify that the corner location shown on this record was determined by me or under my direction and control and that this U.S. Public Land Survey Monument Record is correct and complete to the best of my knowledge and belief.

Signature

Date

12/24/84

Affix Land Surveyor Seal



# U.S. PUBLIC LAND SURVEY MONUMENT RECORD

Index No. R-19

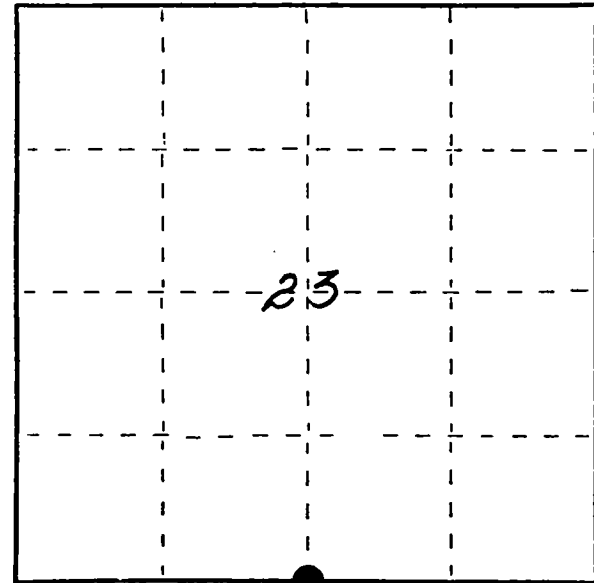
State of Wisconsin }  
County of Forest } ss.

I, Milo E. Stefan, do hereby certify that on the 5th day of July, 1990, I found evidence of the restored this S. 1/4 corner of Section 23 Township 38 North, Range 13 East, Fourth Principal Meridian, as described hereon; and that from this evidence I established a new monument and accessories as described hereon to perpetuate the original location of this corner.

Resident witnesses:

Myron Smith

Jeffrey Kennedy



● = Corner monument restored.

## History of original corner establishment:

Corner was established by H. & J. L. Nowlin in 1865. He set a wood post and two BTs:  
12" Tamarack, N52°E, 9 Links 6" Fir, S62°W, 19 Links

## Description of corner evidence found:

No evidence of corner remains. I, therefore, declare the corner as lost and restore it by Lost Methods, "Single Proportionate Measurement".

## Description of monument and accessories I established to perpetuate the original location of this corner.

We placed a 2" x 60" Aluminum Monument in mound of stone, made new BTs and set Steel Sign Post:

- 8" Cedar, North, 18.23'
- 10" Cedar, N77°E, 15.11'
- 10" Cedar, S45°W, 21.30'
- 10" Cedar, N66°W, 19.52'
- 6" Steel Sign Post, NE, 1.4'

Dated at Rhinelander, Wis., this 9th day of July, 1990

Signature Milo E. Stefan Title Land Surveyor Registration No. 1558  
(County Surveyor, Registered Land Surveyor, or other duly authorized official)

Office of Register of Deeds, County of Forest I hereby certify that the within instrument was filed in this office for record on the 10th day of December, 1991 at 10:15 o'clock A. M.

(Register of Deeds)  
By Leah Chitka Deputy

FORM NO. 985-A

K.C. Miller Company

Stock No. 26273  
DOCUMENT NUMBER  
143394

43813 230020

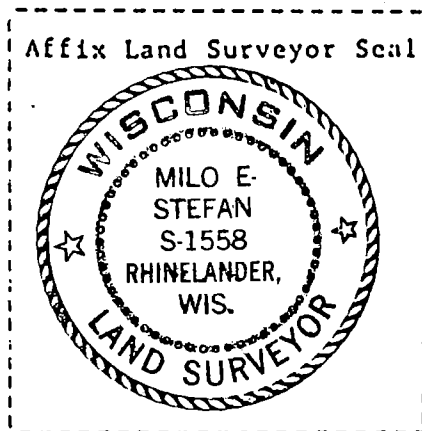
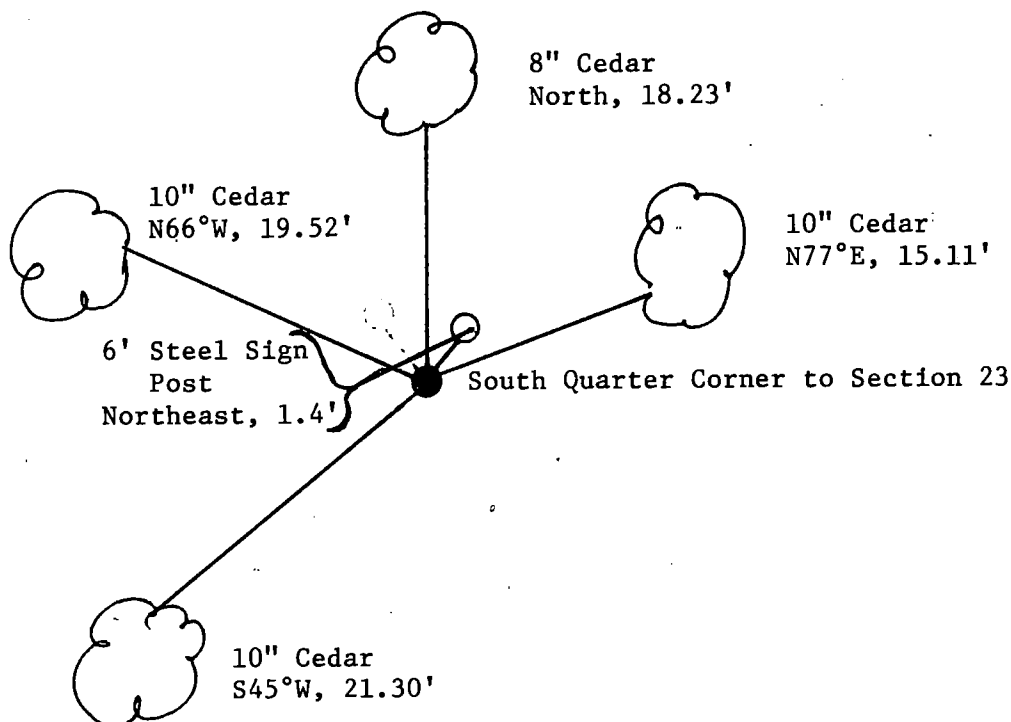
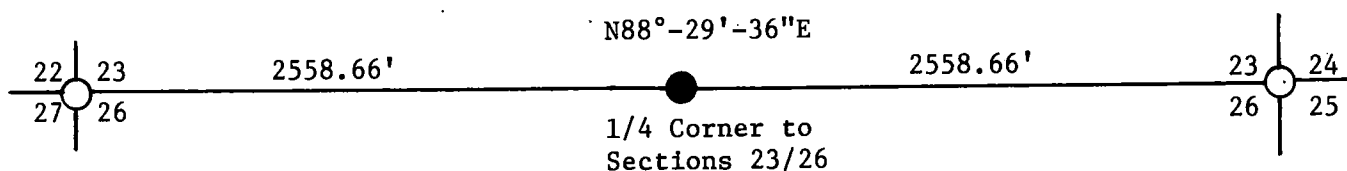
(e) Describe any material discrepancy between the location of the corner as restored or reestablished and the location of that corner as previously restored or reestablished by distance and direction. Show the discrepancy on the plan view drawing under (d), above. Show the distances between the corner as previously restored or reestablished and (1) the corner as restored or reestablished, and (2) to at least 2 of the witness monuments shown on the drawing in (d), above.

None

(f) Was the corner restored through acceptance of (1) an obliterated evidence location, or, (2) a found perpetuated location?

N/A

(g&h) Was the corner reestablished through lost corner proportionate methods? If so, show the method, including the directions and distances to other public land survey corners used as evidence or used for proportioning in determining the corner location?



(i) I, Milo E. Stefan (type or print name) certify that the corner location shown on this record was determined by me or under my direction and control and that this U.S. Public Land Survey Monument Record is correct and complete to the best of my knowledge and belief.

Milo E. Stefan  
Signature

7/9/1990  
Date

Survey requested by: Paula Staege  
District Ranger

6/4/91  
Date



# CERTIFIED LAND CORNER RESTORATION

State of Wisconsin

County of Forest

ss.

I Milo E. Stefan, do hereby certify that on the 11th day of May, 1983, I found evidence of the North Quarter corner of Section 25 Township 38 North, Range 13 East, Fourth Principal Meridian, as described hereon; and that from this evidence I established a new monument and accessories as described hereon to perpetuate the original location of this corner:

## Description of original monument and accessories and subsequent restorations:

Surveyed in 1865 by H. Nowlin and J. L. Nowlin  
40.04 chains, set wood post  
Hemlock, 12", N21°E, 32 lks., 21.12 feet  
Sugar, 13", S10°W, 24 lks., 15.84 feet

## Description of corner evidence found:

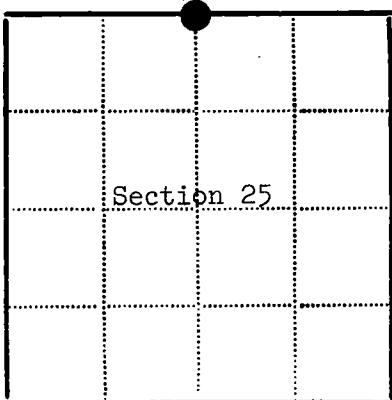
Hemlock Stump (rotted), 12" - 14", N21°E, 21.0 feet  
Stump Hole, S10°W, 16.0 feet  
Local Evidence: DNR location poster on a 4" Sugar at 8 feet off ground.  
Large (26" - 28") cull Basswood with beaver blaze facing rock mound.

## Description of monument and accessories I established to perpetuate the location of this corner:

Placed a 2" x 36" aluminum monument in mound of stone with tablet stamped as follows:  
T38N, R13E, S24, S25, 1983, RLS-1558  
From which the following bear:  
Sugar, 6", N77°E, 36.51 feet  
Sugar, 12", S26°W, 27.48 feet  
White Ash, 8", N76°W, 9.54 feet  
Steel Sign Post, South, 2.80 feet

DOCUMENT NO.

124237



● - Corner monument restored

□ -

Resident witnesses

Dated at Rhinelanders Wisconsin, this 15th day of September 1983.

Signature Milo E. Stefan Title Land Surveyor  
(County Surveyor, Registered Land Surveyor, or other duly authorized official)

Surveyors Registration No. RLS-1558

Office of Register of Deeds County of Forest

I hereby certify that the within instrument was filed in this office for record on the 15th day of September 1983 and was filed in Book No. Page No. of County Records.

Signature Eugene Stutzman Title Register of Deeds

Township 38 North, Range 13 East, Section 25, Index No. R-23, Page No. 67

43813240020

R23

# U.S. PUBLIC LAND SURVEY MONUMENT RECORD

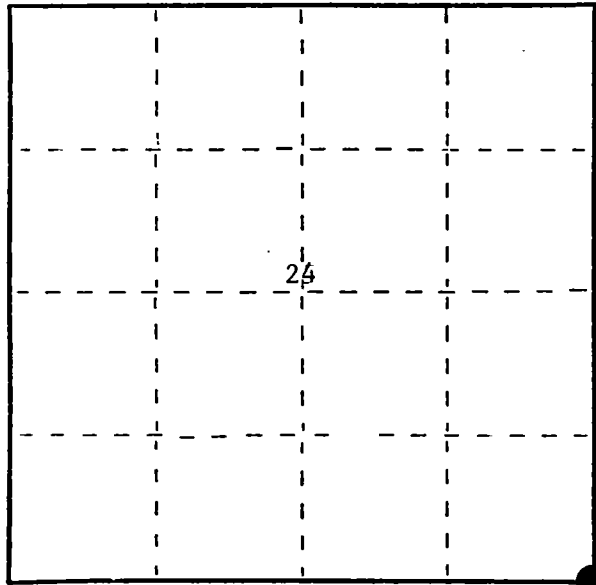
Index No. R-25.....

State of Wisconsin }  
County of Forest } ss.

I, Milo E. Stefan, do hereby certify that on the 9th day of June, 1990, I found evidence of the Section corner of Sections 24, 25, 19 & 30 Township 38 North, Range 13 & 14 East, Fourth Principal Meridian, as described hereon; and that from this evidence I established a new monument and accessories as described hereon to perpetuate the original location of this corner.

Resident witnesses:

None



● = Corner monument restored.

## History of original corner establishment:

Original corner established by Alfred Millard, Deputy Surveyor, in 1857, from which spruce 6" bears N58°W, 18 links; Spruce 7: bears N15°E, 24 links; Tamarack 14" bears S24°E, 8 links; Tamarack 12" bears S24°W, 26 links.

## Description of corner evidence found: 12/14/77 by Philip T. Hansen

Recovered very old 3" squared cedar post standing and projecting 3' above ground. No evidence of any scribe marks remain as it was decayed. Searched for but couldn't find evidence of any BTs.

6/9/1990 - We found Forest County monument in loose soil and very unstable. Hansen's BTs all in good condition:

- 9" Cedar, S62°E, 49.24 Links
- 5" Cedar, S22°W, 40.0 Links
- 10" Cedar, S76°W, 20.3 Links
- 6" Cedar, N30°W, 38.3 Links

## Description of monument and accessories I established to perpetuate the original location of this corner.

Replaced Forest County monument with a 2" x 60" aluminum monument and set steel sign post:

- 9" Cedar, S62°E, 32.80'
- 5" Cedar, S22°W, 26.60'
- 6" Cedar, N30°W, 25.78'
- 10" Cedar, S76°W, 14.05'
- 6" Steel Sign Post, Northwest, 1.0'

Dated at Rhinelander, Wis., this 9th day of July, 1990

Signature Milo E. Stefan Title Land Surveyor Registration No. 1558  
(County Surveyor, Registered Land Surveyor, or other duly authorized official)

Office of Register of Deeds, County of Forest, I hereby certify that the within instrument was filed in this office for record on the 10th day of December, 1991 at 10:15 o'clock A M.

(Register of Deeds)  
By Paul Chitko Deputy

FORM NO. 985-A

H.C. Miller Company

Stock No. 26273  
DOCUMENT NUMBER

1433395

43813240000

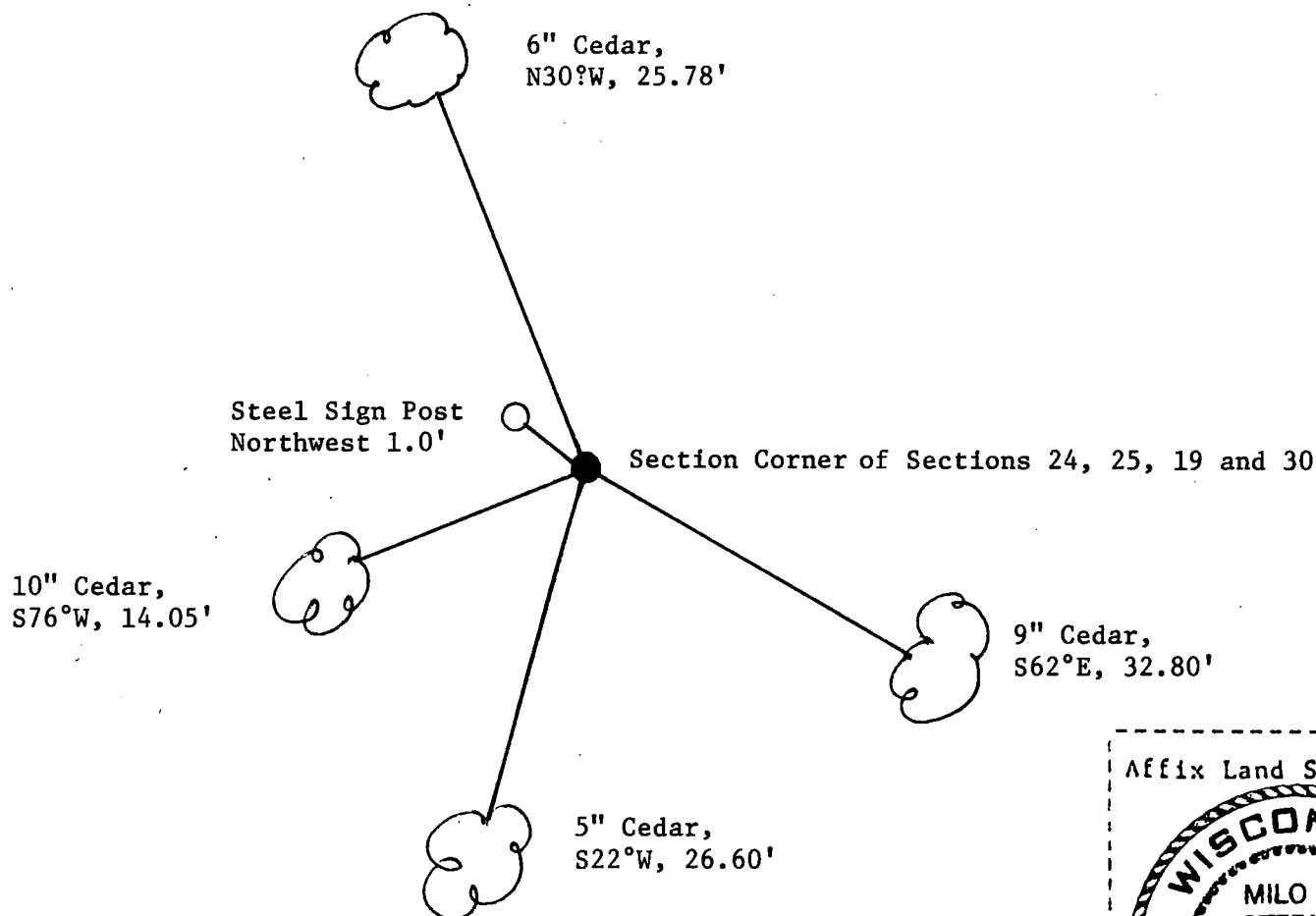
(e) Describe any material discrepancy between the location of the corner as restored or reestablished and the location of that corner as previously restored or reestablished by distance and direction. Show the discrepancy on the plan view drawing under (d), above. Show the distances between the corner as previously restored or reestablished and (1) the corner as restored or reestablished, and (2) to at least 2 of the witness monuments shown on the drawing in (d), above.

None

(f) Was the corner restored through acceptance of (1) an obliterated evidence location, or, (2) a found perpetuated location?

A found perpetuated location.

(g&h) Was the corner reestablished through lost corner proportionate methods? If so, show the method, including the directions and distances to other public land survey corners used as evidence or used for proportioning in determining the corner location?



Affix Land Surveyor Seal



(i) I, Milo E. Stefan  
(type or print name) certify that the corner location shown on this record was determined by me or under my direction and control and that this U.S. Public Land Survey Monument Record is correct and complete to the best of my knowledge and belief.

Milo E. Stefan  
Signature

7/9/1990  
Date

Survey requested by: Dale B. Staeger  
District Ranger

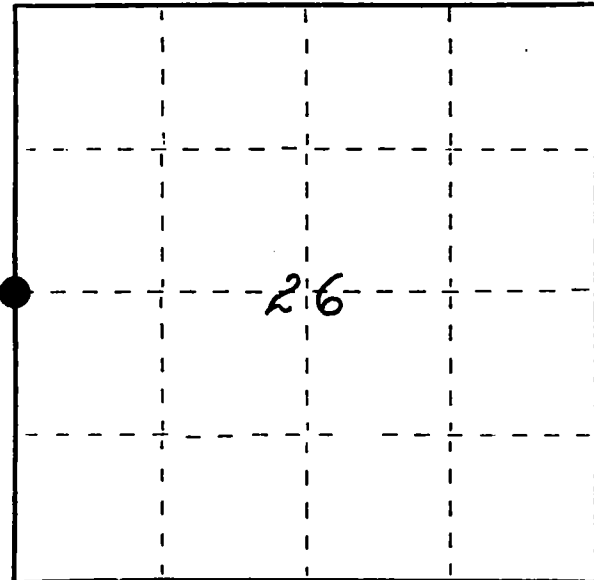
6/4/91  
Date

State of Wisconsin }  
County of Forest } ss.

I, Milo E. Stefan, do hereby  
certify that on the 6th day  
of June, 1990, I found  
evidence of the restored the W 1/4  
corner of Section 26  
Township 38, North, Range  
13 East, Fourth Principal Meridian,  
as described hereon; and that from this evidence  
I established a new monument and accessories  
as described hereon to perpetuate the original  
location of this corner.

Resident witnesses:

Myron Smith



● = Corner monument restored.

#### History of original corner establishment:

1865, H. & J. L. Nowlin established this corner, set a wood post and two BTs:  
6" Hemlock, N22°E, 13 Links      8" Cedar, S69°W, 8 Links

#### Description of corner evidence found:

Corner was destroyed during Highway #55 construction many years ago. I declare this corner as "lost" and restore it by Lost Methods, "Single Proportionate Measurement".

#### Description of monument and accessories I established to perpetuate the original location of this corner.

I placed a railroad spike in black-top surface of the highway with a Reference Corner East, 33.00 feet. Reference Corner is a 2½" x 36" Aluminum Monument in mound of stone.

#### BTs to Section Corner:

6" Sugar, N57°E, 63.75'	6" Sugar, S38°E, 91.47'
6" Red Maple, S47°W, 78.60'	6" Black Ash, N46°W, 68.18'
Steel Sign Post is East of Reference Corner 1.3'	

Dated at Rhineland, Wis., this 5th day of July, 1990

Signature Milo E. Stefan Title Land Surveyor Registration No. 1558  
(County Surveyor, Registered Land Surveyor, or other duly authorized official)

Office of Register of Deeds, County of Forest I hereby certify that the within  
instrument was filed in this office for record on the 10th day of December, 1991  
at 10:15 o'clock A M.

(Register of Deeds)

By Paul Chittie Deputy

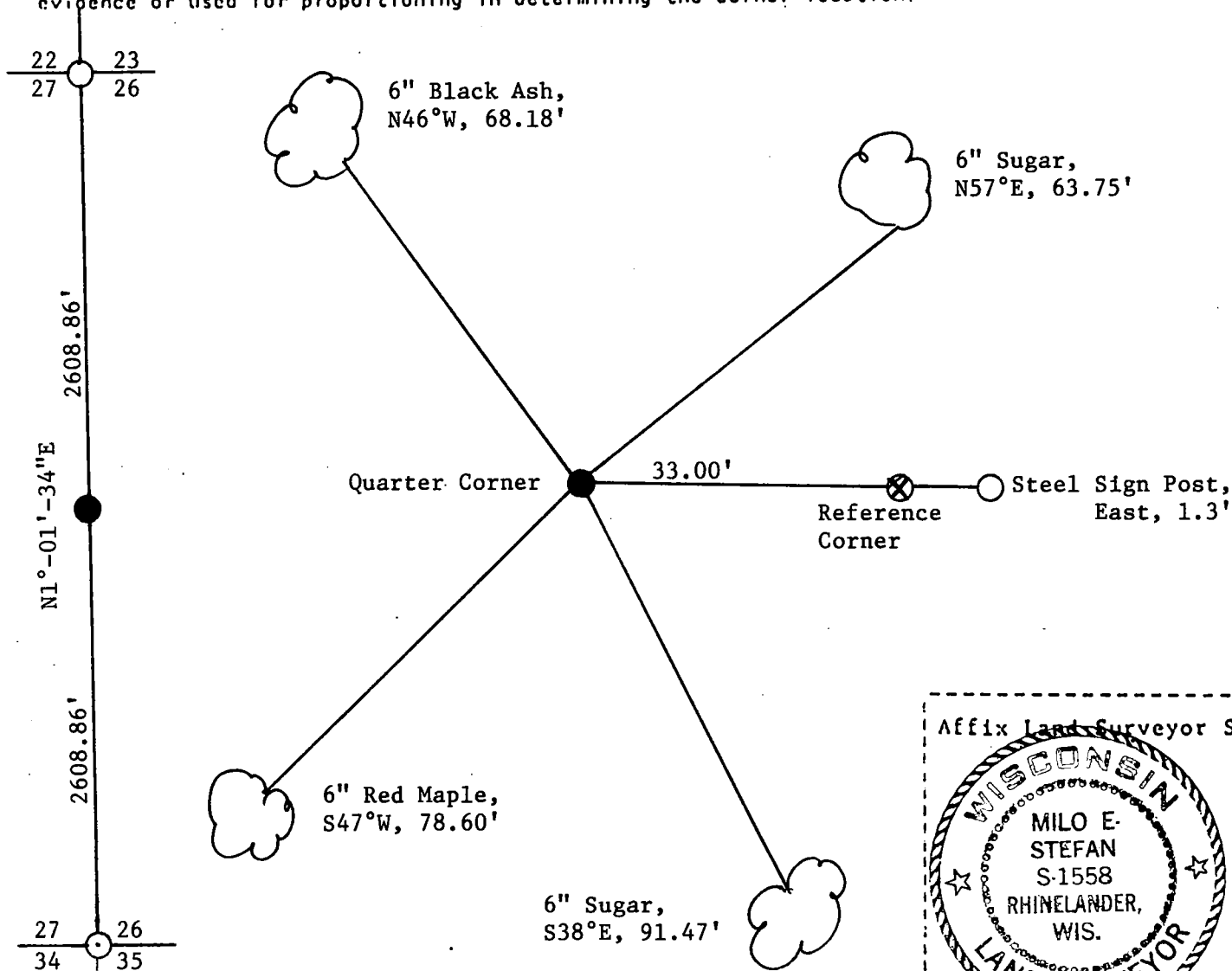
(e) Describe any material discrepancy between the location of the corner as restored or reestablished and the location of that corner as previously restored or reestablished by distance and direction. Show the discrepancy on the plan view drawing under (d), above. Show the distances between the corner as previously restored or reestablished and (1) the corner as restored or reestablished, and (2) to at least 2 of the witness monuments shown on the drawing in (d), above.

None

(f) Was the corner restored through acceptance of (1) an obliterated evidence location, or, (2) a found perpetuated location?

N/A

(g&h) Was the corner reestablished through lost corner proportionate methods? If so, show the method, including the directions and distances to other public land survey corners used as evidence or used for proportioning in determining the corner location?



(i) I, Milo E. Stefan  
(type or print name) certify that the corner location shown on this record was determined by me or under my direction and control and that this U.S. Public Land Survey Monument Record is correct and complete to the best of my knowledge and belief.

Milo E. Stefan  
Signature

7/9/90  
Date

Survey requested by: David Staege

District Ranger

6/4/91  
Date



ORIG

DOCUMENT NUMBER 131264

# U. S. PUBLIC LAND SURVEY MONUMENT RECORD

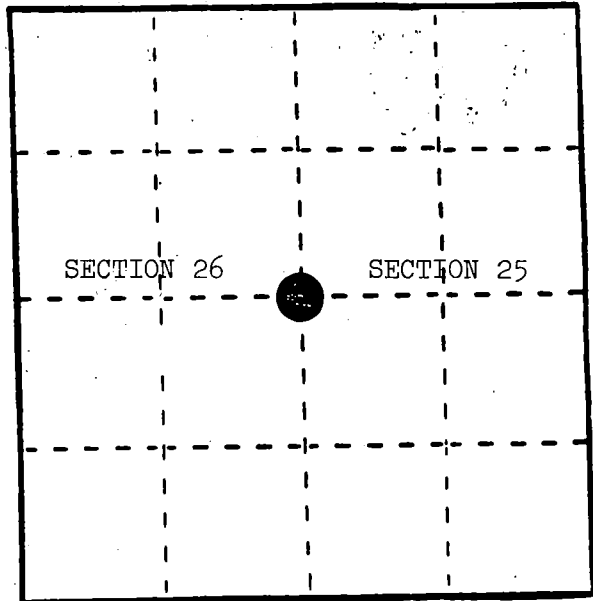
## INSTRUCTIONS:

This record shall show the location of the corner and shall include all of the following nine elements (a through i).

- (a) Identify the corner by reference to the U.S. public land survey system.

○ = Corner monument restored.

Quarter corner to Sections 25 and 26, T.38N., R.13E., Forest County, Wisconsin.



REGISTER'S OFFICE  
Forest County, Wis.

Received for record this 8th day  
of October A.D., 1986 at  
1:25 o'clock P.M. and recorded  
in Vol. CORNER RESTORATIONS

page T-21  
Paul Aschenbrenner  
Register of Deeds

- (b) Describe any record evidence, monument evidence, occupational evidence, testimonial evidence or any other material evidence you considered, and whether the monument was found or placed.

In 1865, H. & J. L. Nowlin set this quarter corner at 40.00 chains north of the section corner. Corner was marked by a wood post with the following BTs: Tamarack, 6", N.82°E., 25 links; Tamarack, 6", S.46°W., 45 links.

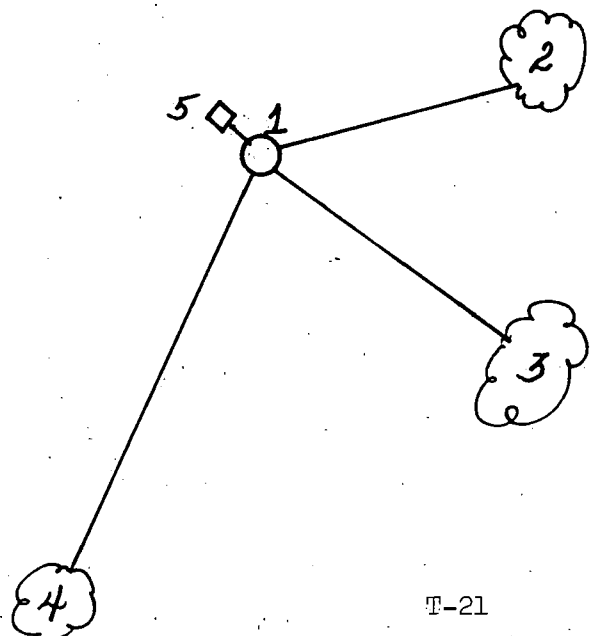
In August, 1970, Bill Cochrane, surveyor for the Forest Service, found no original evidence.

In 1984, Milo Stefan, surveyor for the Forest Service, set the corner from the original natural feature calls to the north and south.

- (c) In the plan view drawing below, provide reference ties to at least 4 witness monuments, or, if the location is within a municipality, to at least 2 witness monuments. (Witness monuments shall be made of concrete, natural stone, iron or other equally durable material.)  
Describe witness monuments.

- (d) Show a plan view drawing depicting the relevant monuments and reference ties which is sufficient in detail to enable accurate relocation of the corner monument if the corner monument is disturbed. Indicate north.

1. 2" x 60" aluminum monument stamped to identify the corner location.
2. Tamarack, 6", N.75°E., 13.69 feet
3. Tamarack, 6", S.65°E., 13.98 feet
4. Tamarack, 11", S.23°W., 76.42 feet
5. Steel Sign Post, Northwest, 1.15 feet



(e) Describe any material discrepancy between the location of the corner as restored or reestablished and the location of that corner as previously restored or reestablished by distance and direction. Show the discrepancy on the plan view drawing under (d), above. Show the distances between the corner as previously restored or reestablished and (1) the corner as restored or reestablished, and (2) to at least 2 of the witness monuments shown on the drawing in (d), above.

None.

(f) Was the corner restored through acceptance of (1) an obliterated evidence location, or, (2) a found perpetuated location?

(1) an obliterated evidence location.

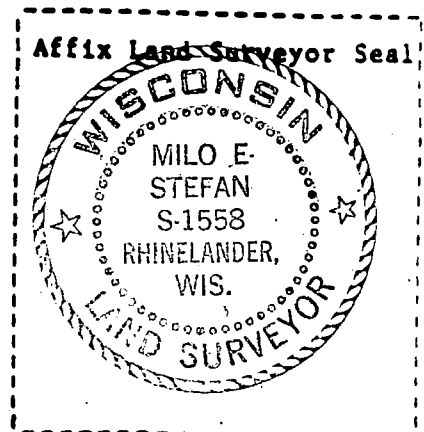
(g&h) Was the corner reestablished through lost corner proportionate methods? If so, show the method, including the directions and distances to other public land survey corners used as evidence or used for proportioning in determining the corner location?

Yes.

(i) I, Milo E. Stefan  
(Type or print name) certify that the corner location shown on this record was determined by me or under my direction and control and that this U.S. Public Land Survey Monument Record is correct and complete to the best of my knowledge and belief.

Milo E. Stefan  
Signature

6/16/86  
Date



## U.S. PUBLIC LAND SURVEY MONUMENT RECORD

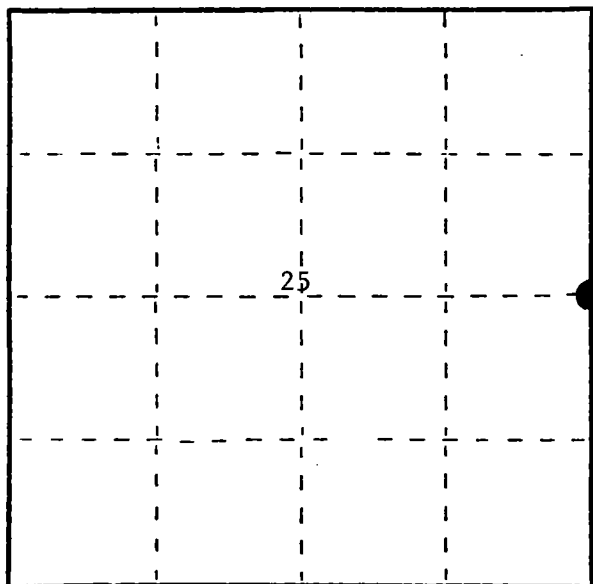
Index No. T-25

State of Wisconsin }  
County of Forest } ss.

I, Milo E. Stefan, do hereby  
certify that on the 9th day  
of June, 1990, I found  
evidence of the East Quarter  
corner of Section 25  
Township 38, North, Range  
13 East, Fourth Principal Meridian,  
as described hereon; and that from this evidence  
I established a new monument and accessories  
as described hereon to perpetuate the original  
location of this corner.

Resident witnesses:

None



● = Corner monument restored.

## History of original corner establishment:

Original corner established by Alfred Millard, Deputy Surveyor, in 1857, from which  
Spruce 7" bears West 33 links and Spruce 9" bears S31°E, 4 links.  
Corner recovered by John Macon, U.S.F.S. Forester, on July 16, 1934. Marked NBTs -  
Tamarack 18" S17°W, 20 feet; Tamarack 12" N77°W, 5 feet.

## Description of corner evidence found: 6/19/90

Corner found in poor condition in loose soil. Forest County Monument too short. BTs  
by Hansen okay.

12/14/77 - Philip T. Hansen found 5" squared cedar post and stumps of both original  
BTs. He set the Forest County monument and made three new BTs:

- 7" Cedar, N60°E, 19.4 Links
- 8" Cedar, S15°E, 77.4 Links
- 9" Cedar, S76°W, 24.9 Links

## Description of monument and accessories I established to perpetuate the original location of this corner.

We replaced Forest County monument with a 2" x 60" aluminum monument, lying old  
monument along side. Made one new BT and set steel sign post.

- 7" Cedar, N60°E, 13.12' \*
- 10" Cedar, S48°E, 50.82' \*\*
- 9" Cedar, S76°W, 16.98' \*
- 8" Cedar, S15°E, 51.34' \*
- 6' Steel Sign Post, NW .6'

\* -Old BT's  
\*\*-New BT

Dated at Rhinelander, Wis., this 9th day of July, 1990

Signature: Milo E. Stefan Title Land Surveyor Registration No. 1558  
(County Surveyor, Registered Land Surveyor, or other duly authorized official)

Office of Register of Deeds, County of Forest, I hereby certify that the within  
instrument was filed in this office for record on the 10th day of December, 1991  
at 10:15 o'clock A. M.

(Register of Deeds)

By: Seal Chitko Deputy

FORM NO. 985-A

H.C. Miller Company

Stock No. 26273  
DOCUMENT NUMBER  
143392

43813252000




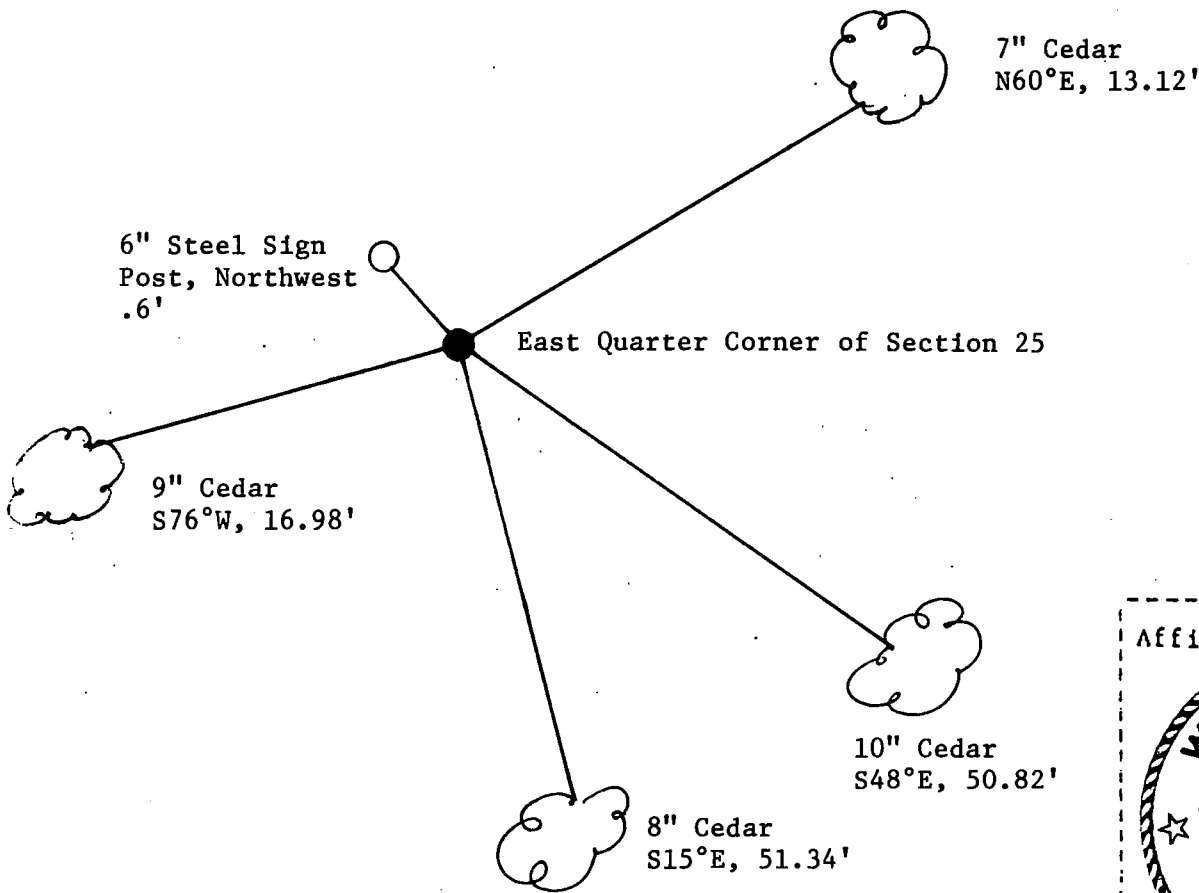
(e) Describe any material discrepancy between the location of the corner as restored or reestablished and the location of that corner as previously restored or reestablished by distance and direction. Show the discrepancy on the plan view drawing under (d), above. Show the distances between the corner as previously restored or reestablished and (1) the corner as restored or reestablished, and (2) to at least 2 of the witness monuments shown on the drawing in (d), above.

None

(f) Was the corner restored through acceptance of (1) an obliterated evidence location, or, (2) a found perpetuated location?

A found perpetuated location.

(g&h) Was the corner reestablished through lost corner proportionate methods? If so, show the method, including the directions and distances to other public land survey corners used as evidence or used for proportioning in determining the corner location?



(i) Milo E. Stefan

(Type or print name) certify that the corner location shown on this record was determined by me or under my direction and control and that this U.S. Public Land Survey Monument Record is correct and complete to the best of my knowledge and belief.

Milo E. Stefan  
Signature

7/9/90  
Date

Survey requested by: Dale S. Staege  
District Ranger

6/4/91  
Date

## CERTIFIED LAND CORNER RESTORATION

State of Wisconsin

County of Forest

ss.

I Jean F. Resvick do hereby certify that on the 16 day of July, 1971, I found evidence of the Southwest Section corner of Section 30 Township 38 North, Range 13 East, Fourth Principal Meridian, as described hereon; and that from this evidence I established a new monument and accessories as described hereon to perpetuate the original location of this corner:

## Description of original monument and accessories and subsequent restorations:

Surveyed in 1858 by Alfred Millard. Dependent resurvey in 1937 by Wesson Cook. Set a concrete monument 24 inches long, 6 inches in diameter, with an iron post 22 inches long, 1 inch in diameter, encased therein, with brass cap marked: T38N, R12E, R13E, S25, S30, S36, S31, 1937 from which the following bear: Tamarack 3, N17°30'E, 67 lks.  
Tamarack 5, S66°45'E, 63 lks.  
Tamarack 6, S24°45'W, 93 lks.  
Spruce 5, N71°15'W, 82 lks.

## Description of corner evidence found:

Monument as described above and in place.

Tamarack 5, S67E, 41.6 ft.


Tamarack 5, S25W, 61.4 ft.

Spruce N71W, 54.0 ft.

## Description of monument and accessories I established to perpetuate the original location of this corner:

Blazed and scribed the following new bearing tree:

Tamarack 4, bears N72E, 22.08 ft.



Resident witnesses.....

Dated at Rhinelander Wisconsin, this 15 day of August 1972.

Signature *Jean F. Resvick* Title Land Surveyor  
(County Surveyor, Registered Land Surveyor, or other duly authorized official)

Surveyors Registration No. S-802

Office of Register of Deeds County of Forest

I hereby certify that the within instrument was filed in this office for record on the 18th day of October 1972, and was filed in Book No. I Page No. V-1 9:30 AM of County Records.

Signature *Engine Statensky* Title Register of Deeds

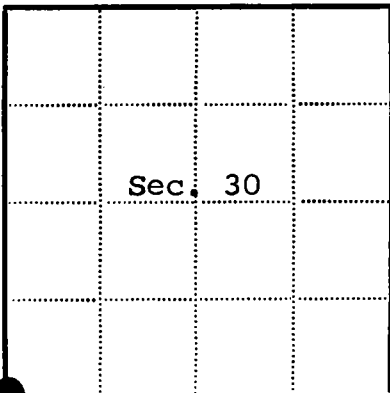
Township 38 North, Range 13 East, Section 30, Index No. V-1, Page No.

4381225 0000

DOCUMENT NUMBER

102389

V 1

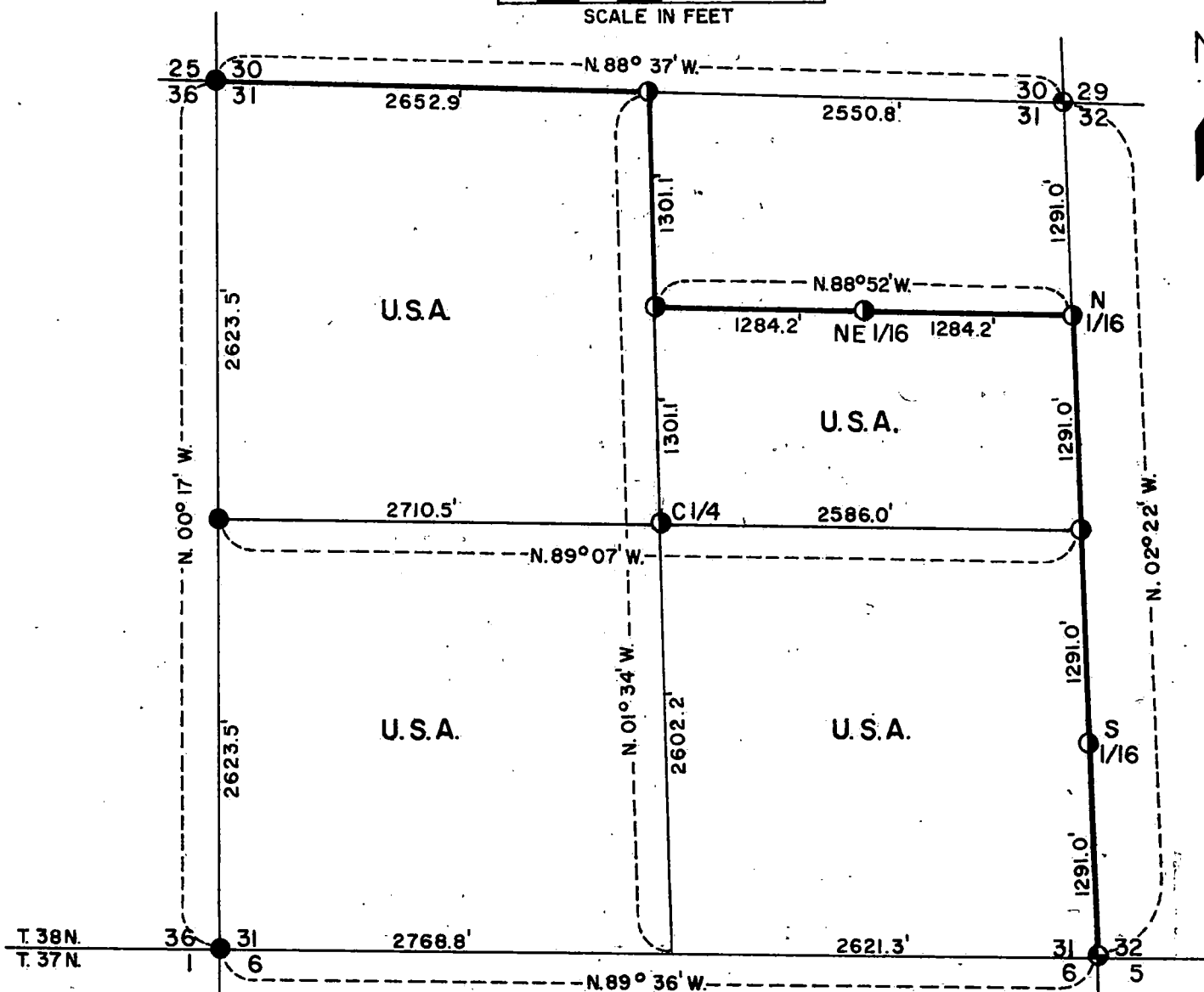


● = Corner monument restored

□ =

1000 0 1000

SCALE IN FEET



- Corner position marked by a 1937 General Land Office dependent resurvey monument
- Corner position marked by a 2 inch inside diameter by 5 foot long concrete filled galvanized iron pipe capped with a 3 inch diameter brass tablet stamped to identify corner
- As above except pipe is 3 feet in length
- Marked boundary line

DOCUMENT NUMBER 105815

**REGISTER'S OFFICE**  
**Forest County, Wis.**

Received for record this 8th day of August  
A. D. 19 74 at 2:00 o'clock P. M. and  
recorded in Vol. Corner Restorations

page

## Register of Deeds

V-3

438133/2020

# PLAT OF SURVEY U.S. GOVERNMENT LAND

Being the NW1/4, SW1/4, SE1/4, S1/2 NE1/4, Section 31  
Township 38 North, Range 13 East, Fourth Principal Meridian  
FOREST COUNTY, WISCONSIN

## SURVEY NOTES

This survey was made by the U. S. Department of Agriculture, Forest Service, for the purpose of restoring and establishing corners on the north and east perimeter of section 31, for establishing subdivisional corners within section 31, and for locating and marking the boundary of U. S. Government land on the perimeter and within section 31, township 38 north, range 13 east, fourth principal meridian, Forest County, Wisconsin.

The U. S. Government lands in section 31 were acquired in 1934.

The original Government subdivision survey of this township was made in 1865. The west line of this township was resurveyed as a General Land Office dependent survey in 1937. The corner positions recovered, restored, and established by this survey are marked by the monument described in the map legend.

## CORNERS RECOVERED AND RESTORED

1. Township Corner to Tps. 37-38N., Rs. 12-13E.  
Corner monument recovered in place from 1937 General Land Office dependent resurvey.  
Corner references:
 

Maple 10"	N.5°W.	86.8 feet
Maple 14"	S.36°E.	89.0 feet
Elm 12"	S.6°W.	138.6 feet
  
2. Quarter Corner to Sections 31-36, T.38N., Rs. 12-13E.  
Corner monument recovered in place from 1937 General Land Office dependent resurvey.  
Corner references:
 

Ash 6"	N.80°E.	8.0 feet
Maple 5"	N.40°W.	26.0 feet
Sign post	NE	1 foot
  
3. Section Corner to Sections 25-30-31-36, T. 38N., Rs. 12-13E.  
Corner monument recovered in place from 1937 General Land Office dependent resurvey.  
Corner references:
 

Tamarack 5"	S.67°E.	41.6 feet
Tamarack 5"	S.25°W.	61.4 feet
Spruce	N.71°W.	54.0 feet
Tamarack 4"	N.72°E.	22.1 feet

# PLAT OF SURVEY U.S. GOVERNMENT LAND

Being the NW1/4, SW1/4, SE1/4, S1/2 NE1/4 Section 31  
Township 38 North, Range 13 East, Fourth Principal Meridian  
FOREST COUNTY WISCONSIN

4. Quarter Corner to Sections 30-31.

Corner restored by proportionate measurement between northwest corner and northeast corner of section 31.

Corner references:

Elm 8"	N.15°E.	21.5 feet
Maple 7"	S.75°W.	18.2 feet
Sign post	SW	1 foot

5. Section Corner to Sections 29-30-31-32.

Corner position found marked by a wood post. Location in accordance with stream call to east and measurements to record features west and south.

Corner references:

W. Spruce 11"	S.52°W.	50.3 feet
W. Spruce 16"	N.55°W.	30.9 feet
Sign post	NE	1 foot

6. Quarter Corner to Sections 31-32.

Corner restored by proportionate measurement between northeast corner and southeast corner of section 31.

Corner references:

W. Spruce 9"	N.21°E.	53.4 feet
W. Spruce 13"	S.52°W.	49.0 feet
Sign post	West	1 foot

7. Section Corner to Sections 5-6-31-32, Tps. 37-38N., R13E.

Corner restored by proportionate measurement between township corner and the northeast corner of section 4, T37N., R13E.

Corner references:

Cherry 10"	N.60°E.	16.6 feet
Aspen 7"	S.38°E.	26.5 feet
Spruce 5"	S.6°W.	24.4 feet
Spruce 6"	N.66°W.	16.4 feet

# PLAT OF SURVEY U.S. GOVERNMENT LAND

Being the NW1/4, SW1/4, SE1/4, S1/2 NE1/4 Section 31  
Township 38 North, Range 13 East, Fourth Principal Meridian  
FOREST COUNTY WISCONSIN

8. Quarter Corner to Sections 6-31, Tps. 37-38N., R13E.  
No evidence of corner and was not monumented. Coordinates established at proportionate measurement between township corner and southeast corner of section 31.

## CORNERS ESTABLISHED

1. South Sixteenth Corner to Sections 31-32.  
Corner position established at midpoint and on line between east quarter corner and southeast corner of section 31.  
Corner references:
- |                |            |            |
|----------------|------------|------------|
| Sign post      | West       | 1.5 feet   |
| (Eagle's Nest) | N.51°51'E. | 193.3 feet |
2. North Sixteenth Corner to Sections 31-32.  
Corner position established at midpoint and on line between east quarter corner and northeast corner of section 31.  
Corner references:
- |           |         |           |
|-----------|---------|-----------|
| Spruce 8" | S.89°E. | 38.8 feet |
| Balsam 6" | N.33°W. | 27.5 feet |
| Sign post | SW      | 1 foot    |
3. Center Quarter Corner.  
Corner position established on the intersection of the straight lines between opposing quarter corners on the perimeter of the section.  
Corner references:
- |           |         |           |
|-----------|---------|-----------|
| Maple 8"  | N.79°E. | 18.6 feet |
| Maple 8"  | S.13°E. | 26.6 feet |
| Sign post | South   | 1 foot    |
| Creek NNE | West    | 33 feet   |
| Creek NE  | North   | 71 feet   |
4. Center North Sixteenth Corner.  
Corner position established at midpoint and on line between the center quarter corner and the north quarter corner of section 31.  
Corner references:
- |           |         |           |
|-----------|---------|-----------|
| Maple 7"  | S.57°E. | 24.4 feet |
| Maple 8"  | S.24°W. | 15.1 feet |
| Sign post | SW      | 1 foot    |

## PLAT OF SURVEY U.S. GOVERNMENT LAND

Being the NW1/4, SW1/4, SE1/4, S1/2 NE1/4 Section 31  
Township 38 North, Range 13 East, Fourth Principal Meridian  
FOREST COUNTY, WISCONSIN

5. Northeast Sixteenth Corner

Corner position established on the intersection of the straight lines between opposing sixteenth corner positions on the perimeter of the northeast quarter of section 31.

Corner reference:

Sign post	South	1 foot
-----------	-------	--------

The bearings between corner positions are true bearings as determined by reference to a Polaris observation. The relative accuracy of the traverse control for corner restoration and establishment was one part in 3,000.

The marked boundary line shown on the plat map consists of intervisible sign posts on line and blazed and painted trees within two feet on each side of the straight line between monumented corner positions.


The field survey notes and a copy of this plat of survey are on file in the Forest Supervisor's office at Rhineland, Wisconsin.

### SURVEYOR'S AFFIDAVIT

State of Wisconsin)  
County of Forest )ss

I, Jean F. Resvick, land surveyor, U. S. Forest Service, and a registered land surveyor in the State of Wisconsin, hereby certify that I have surveyed and subdivided section 31, township 38 north, range 13 east, fourth principal meridian, Forest County, Wisconsin

The plat map and survey notes herewith are a correct representation of the land surveyed and subdivided. I have surveyed and subdivided said section in accordance with the rules for the survey of the public lands and the statutes of the State of Wisconsin.



*Jean F. Resvick*

Land Surveyor, U. S. Forest Service  
RLS State of Wisconsin  
Certificate S-802

Date of Survey: 1973

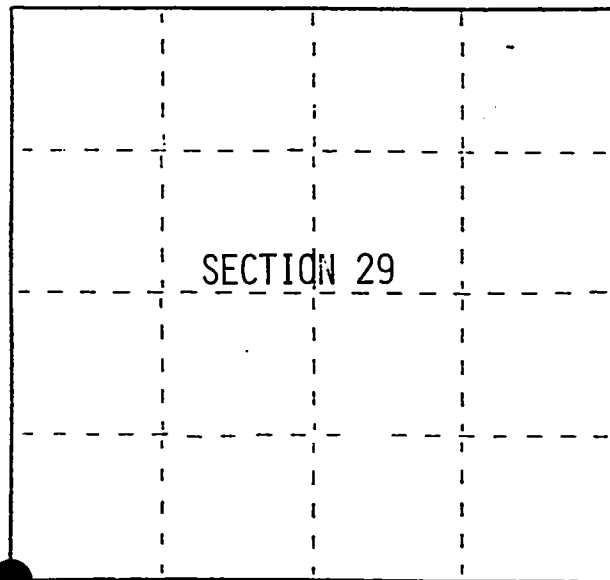
# U.S. PUBLIC LAND SURVEY MONUMENT RECORD

Index No. V-5

State of Wisconsin }  
County of Forest } ss.

I, William B. Cochrane, do hereby certify that on the 19th day of June, 19 90, I found evidence of the Southwest Section corner of Section 29 Township 38, North, Range 13 East, Fourth Principal Meridian, as described hereon; and that from this evidence I established a new monument and accessories as described hereon to perpetuate the original location of this corner.

Resident witnesses:



● = Corner monument restored.

History of original corner establishment:

Original Government Survey in 1865 by H. & J.L. Nowlin.

In a 1973 survey of Section 31, Jean Resvick, a Land Surveyor with the Forest Service, found the corner position marked by a wood post, in accordance with stream call East, and record features West and South. In place of wood post, set a 2" inside diameter galvanized pipe, 5 feet long, with a brass cap marked; T38N R13E, S29, S30, S31, S32, 1973, S-802. Blazed and scribed the following new bearing trees;

W. Spruce	11"	S52°W	50.29 feet
W. Spruce	16"	N55°W	30.90 feet
Description of corner evidence found:			Steel Sign Post, NE, 1.00 feet

Found the monument described above in place, from which the following bear;

Spruce(stub)	N55°W	30.90 feet
Spruce(stub)	S52°W	50.29 feet
Steel Sign Post	Northeast	1.00 feet

Description of monument and accessories I established to perpetuate the original location of this corner.

Blazed and scribed the following new bearing trees;

Spruce	16"	S70°W	58.47 feet
Cedar	20"	N58°W	51.94 feet

Dated at Hiles, Wis., this 19th day of February, 19 92

Signature William B. Cochrane Title Land Surveyor Registration No. S-1107  
(County Surveyor, Registered Land Surveyor, or other duly authorized official)

Office of Register of Deeds, County of Forest, I hereby certify that the within instrument was filed in this office for record on the 31st day of August, 19 92 at 10:15 o'clock A. M.

Paul Aschenbrenner  
(Register of Deeds)

By \_\_\_\_\_ Deputy

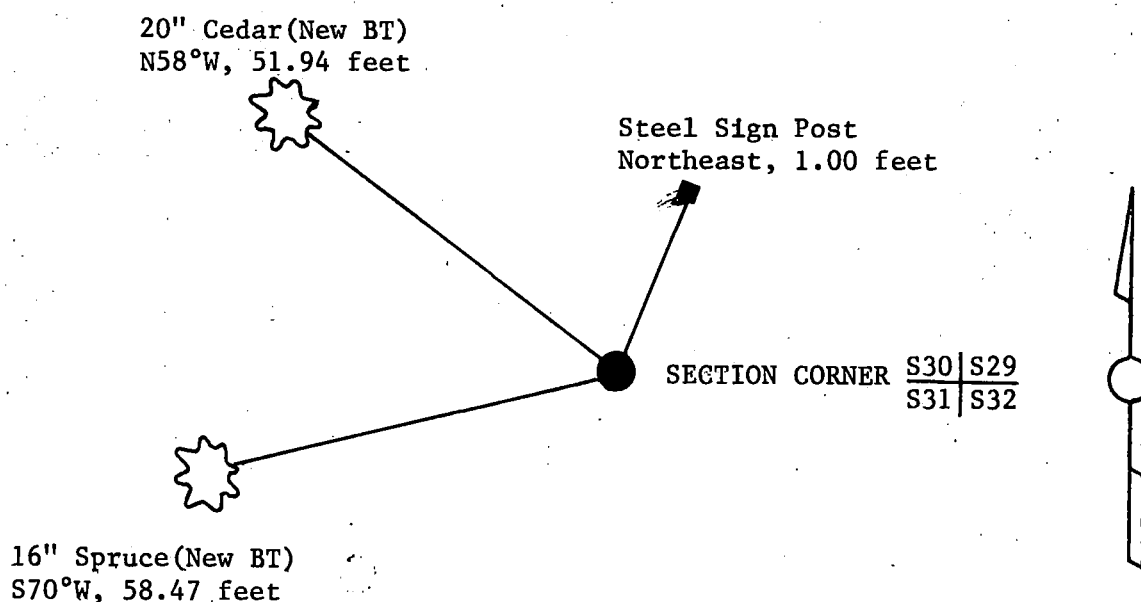


(e) Describe any material discrepancy between the location of the corner as restored or reestablished and the location of that corner as previously restored or reestablished by distance and direction. Show the discrepancy on the plan view drawing under (d), above. Show the distances between the corner as previously restored or reestablished and (1) the corner as restored or reestablished, and (2) to at least 2 of the witness monuments shown on the drawing in (d), above.

(f) Was the corner restored through acceptance of (1) an obliterated evidence location, or, (2) a found perpetuated location?

Restored through acceptance of a found perpetuated location.

(g&h) Was the corner reestablished through lost corner proportionate methods? If so, show the method, including the directions and distances to other public land survey corners used as evidence or used for proportioning in determining the corner location?



Affix Land Surveyor Seal



(i) William B. Cochrane  
(type or print name) certify that the corner location shown on this record was determined by me or under my direction and control and that this U.S. Public Land Survey Monument Record is correct and complete to the best of my knowledge and belief.

William B. Cochrane Feb. 19, 1992  
Signature Date

Survey requested by; Sue Vap 4/2/92  
District Ranger Date

# U.S. PUBLIC LAND SURVEY MONUMENT RECORD

Index No. V-9

State of Wisconsin }  
County of Forest } ss.

I, William B. Cochrane, do hereby certify that on the 1st day of June, 1990, I found evidence of the Northwest Section corner of Section 33 Township 38 North, Range 13 East, Fourth Principal Meridian, as described hereon; and that from this evidence I established a new monument and accessories as described hereon to perpetuate the original location of this corner.

Resident witnesses:

History of original corner establishment:

Original Government Survey in 1865 by H. & J.L. Nowlin. North between Sections 32 and 33, at 80.00 chains, set Section Corner Post to Sections 28, 29, 32 and 33. From which the following bear;

Elm	8"	N62°W	15 links
Lind	9"	N25°E	25 links

Description of corner evidence found:

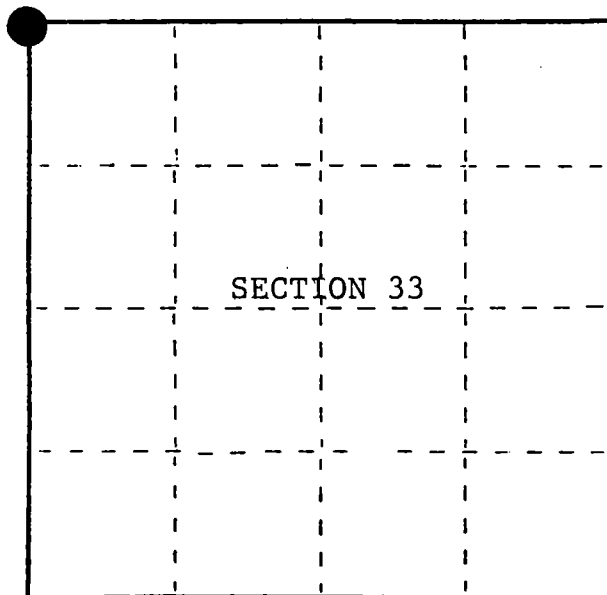
No corner evidence was recovered.

I re-established the corner position using double proportionate methods.

Description of monument and accessories I established to perpetuate the original location of this corner.

At the corner position, set a 2½ inch diameter aluminum pipe monument, 3 feet long, 2½ feet in the ground, with an aluminum cap stamped; T38N, R13E, S28, S29, S32, S33, 1990, S-1107. From which the following new blazed and scribed bearing trees bear;

Twin Maple	12"	N24°E	27.84 feet
Maple	10"	S60°E	20.78 feet
Maple	12"	S44°W	33.25 feet
Maple	10"	N45°W	25.29 feet
Set Steel Sign Post		West	0.75 feet



● = Corner monument restored.

Dated at Hiles, Wis., this 14th day of February, 1991

Signature William B. Cochrane Title Land Surveyor Registration No. S-1107  
(County Surveyor, Registered Land Surveyor, or other duly authorized official)

Office of Register of Deeds, County of Forest, I hereby certify that the within instrument was filed in this office for record on the 31st day of August, 1992 at 10:15 o'clock A M.

Paul Aschenbrenner  
(Register of Deeds)

By \_\_\_\_\_ Deputy

FORM NO. 985-A

K.C. Miller Company

Stock No. 26273  
DOCUMENT NUMBER  
**145344**

43813290000


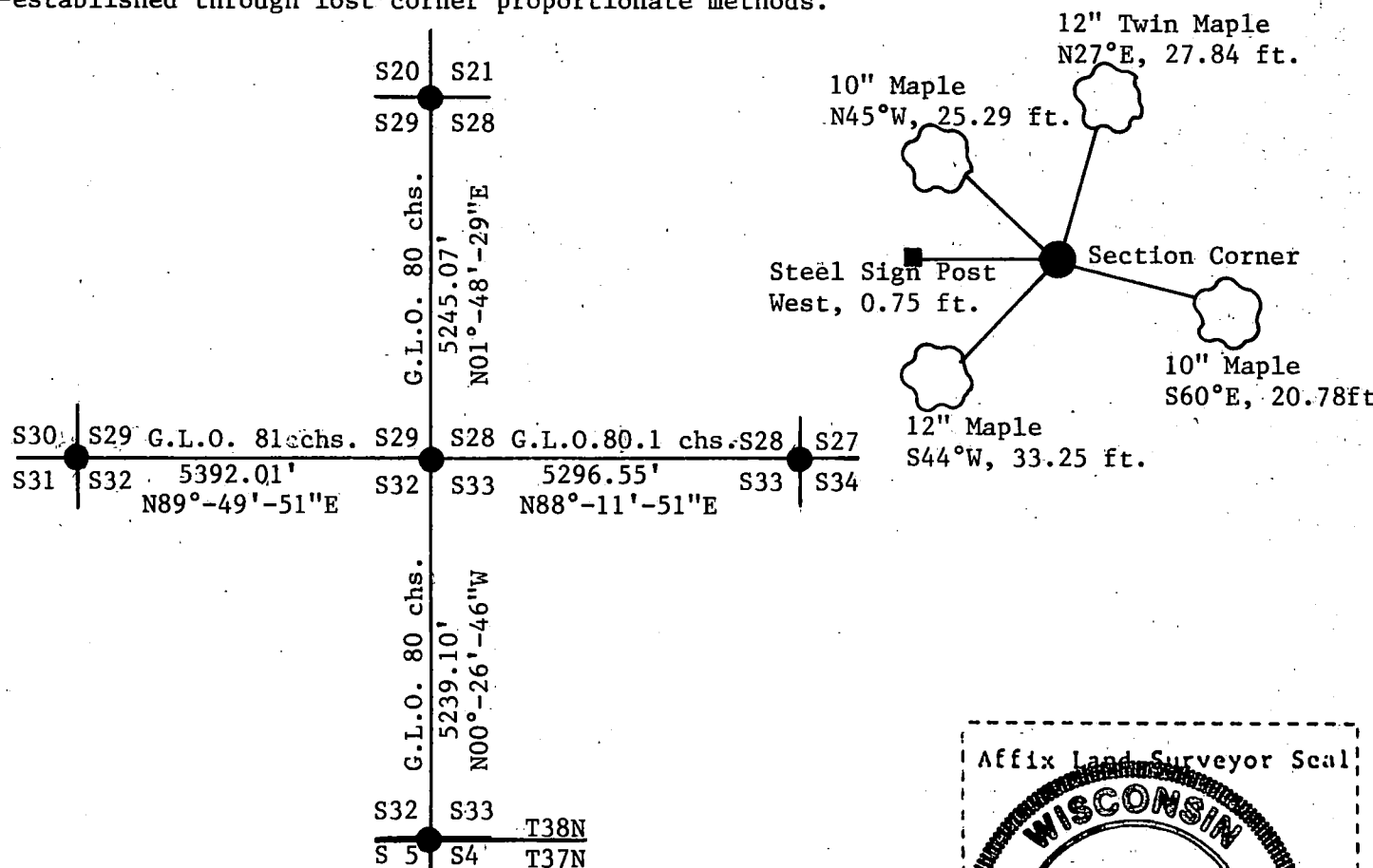
- e) Describe any material discrepancy between the location of the corner as restored or reestablished and the location of that corner as previously restored or reestablished by distance and direction. Show the discrepancy on the plan view drawing under (d), above. Show the distances between the corner as previously restored or reestablished and (1) the corner as restored or reestablished, and (2) to at least 2 of the witness monuments shown on the drawing in (d), above.

See drawing below.

- (f) Was the corner restored through acceptance of (1) an obliterated evidence location, or, (2) a found perpetuated location?

- (g&h) Was the corner reestablished through lost corner proportionate methods? If so, show the method, including the directions and distances to other public land survey corners used as evidence or used for proportioning in determining the corner location?

Re-established through lost corner proportionate methods.



(i) William B. Cochran

(type or print name) certify that the corner location shown on this record was determined by me or under my direction and control and that this U.S. Public Land Survey Monument Record is correct and complete to the best of my knowledge and belief.

Signature William B. Cochran

Date 1/21/92

Survey requested by;

James York  
District Ranger

Date 1/22/92

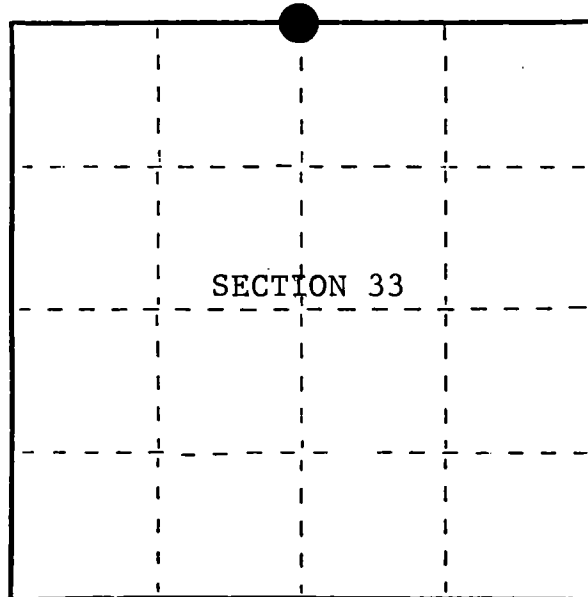
# U.S. PUBLIC LAND SURVEY MONUMENT RECORD

Index No. V-11

State of Wisconsin }  
County of Forest } ss.

I, William B. Cochrane, do hereby certify that on the 15th day of June, 1990, I found evidence of the North Quarter corner of Section 33 Township 38 North, Range 13 East, Fourth Principal Meridian, as described hereon; and that from this evidence I established a new monument and accessories as described hereon to perpetuate the original location of this corner.

Resident witnesses:



● = Corner monument restored.

History of original corner establishment:  
Original Government Survey in 1865 by H. & J.L. Nowlin. West corrected between Sections 28 and 33, at 39.75 chains, set Quarter Section Post to Sections 28 and 33, from which the following bear;

Hemlock	14"	N39°E	10 lks.
Hemlock	7"	S45°W	10 lks.

Description of corner evidence found:

No corner evidence was recovered.

I re-established the corner position at proportionate distance and on line between the Northeast and Northwest Section Corners of Section 33.

Corner position falls in a beaver pond, therefore witnessed as described below.

Description of monument and accessories I established to perpetuate the original location of this corner.  
At a point N82°-50'-21"E a distance of 230.62 feet, set a witness corner monument, 2½ inches in diameter, 3 feet long, 2½ feet in the ground with an aluminum cap stamped; T38N, R13E, Witness Corner, S82°-50'-21"W, 230.62 feet, 1/4, S28, S33, 1990, S-1107. From which the following new blazed and scribed bearing trees bear;

Hemlock	18"	N10°E	73.53 feet
Cedar	20"	N65°E	94.41 feet
Steel Sign Post NW			0.50 feet

Dated at Hiles, Wis., this 14th day of February, 1991

Signature William B. Cochrane Title Land Surveyor Registration No. S-1107  
(County Surveyor, Registered Land Surveyor, or other duly authorized official)

Office of Register of Deeds, County of Forest, I hereby certify that the within instrument was filed in this office for record on the 31st day of August, 1992 at 10:15 o'clock A. M.

Paul Archambrenner  
(Register of Deeds)

By \_\_\_\_\_ Deputy

FORM NO. 985-A

H.C. Miller Company

Stock No. 26273  
DOCUMENT NUMBER  
145345

43813280020

- (e) Describe any material discrepancy between the location of the corner as restored or reestablished and the location of that corner as previously restored or reestablished by distance and direction. Show the discrepancy on the plan view drawing under (d), above. Show the distances between the corner as previously restored or reestablished and (1) the corner as restored or reestablished, and (2) to at least 2 of the witness monuments shown on the drawing in (d), above.


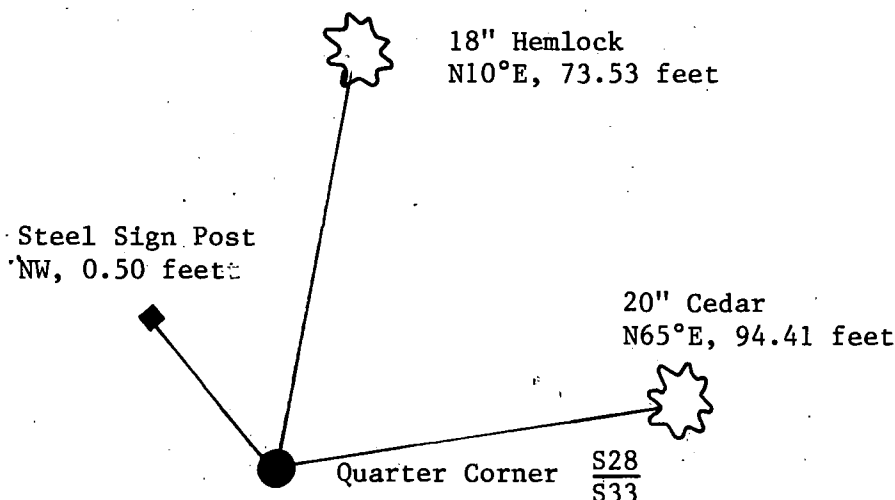
See drawing below.

- (f) Was the corner restored through acceptance of (1) an obliterated evidence location, or, (2) a found perpetuated location?

- (g&h) Was the corner reestablished through lost corner proportionate methods? If so, show the method, including the directions and distances to other public land survey corners used as evidence or used for proportioning in determining the corner location?

Re-established through lost corner proportionate methods.

S29 | S28 G.L.O. 39.75 chs. 1/4 G.L.O. 39.75 chs. S28 | S27  
S32 | S33 N88°-11'-51"E 2648.27' N88°-11'-51"E S33 | S34



- (i) I, William B. Cochrane  
(type or print name) certify that the corner location shown on this record was determined by me or under my direction and control and that this U.S. Public Land Survey Monument Record is correct and complete to the best of my knowledge and belief.

William B. Cochrane  
Signature

1/21/92  
Date

Survey requested by;

Carole York  
District Ranger

1/22/92  
Date

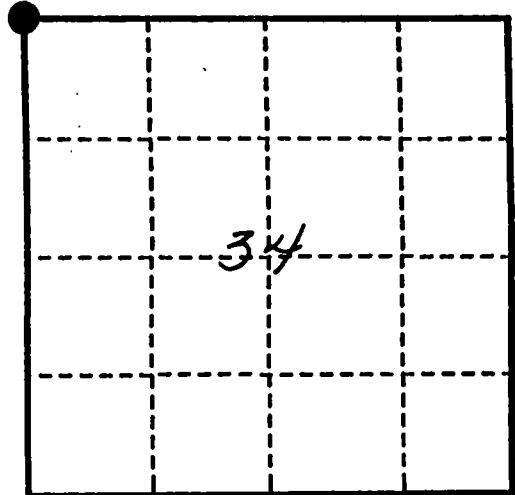
## U. S. PUBLIC LAND SURVEY MONUMENT RECORD

## INSTRUCTIONS:

This record shall show the location of the corner and shall include all of the following nine elements (a through i).

- (a) Identify the corner by reference to the U.S. public land survey system.  
 O = Corner monument restored.

Section Corner to Sections 27, 28, 33 & 34,  
 T.38N., R.13E., 4th P.M.



- (b) Describe any record evidence, monument evidence, occupational evidence, testimonial evidence or any other material evidence you considered, and whether the monument was found or placed.

Found monument and two BTs in good condition. Two BTs down.

We made two new BTs:

Black Spruce, 6", N.8°E., 24.75'.

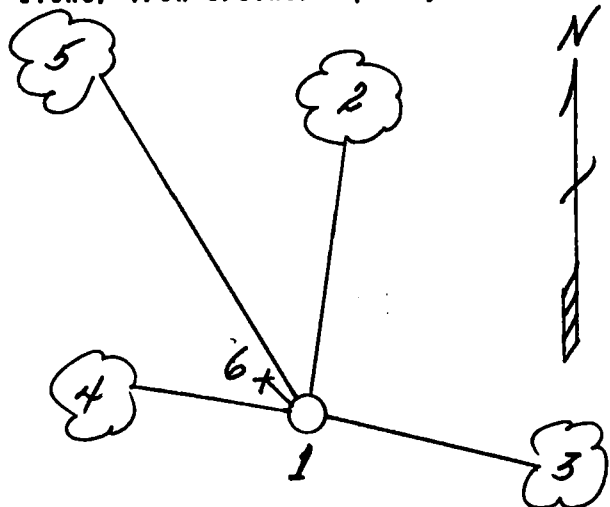
Black Spruce, 6", N.32°W., 31.66'.

This Corner was restored by myself in 1983.

- (c) In the plan view drawing below, provide reference ties to at least 4 witness monuments, or, if the location is within a municipality, to at least 2 witness monuments. (witness monuments shall be made of concrete, natural stone, iron or other equally durable material.)

- (d) Show a plan view drawing depicting the relevant monuments and reference ties which is sufficient in detail to enable accurate relocation of the corner monument if the corner monument is disturbed. Indicate north.

1. 2" Aluminum monument.
2. Black Spruce, 6", N.8°E., 24.75'.
3. Black Spruce, 5", S.77°E., 10.34'.
4. Black Spruce, 5", N.81°W., 8.03'.
5. Black Spruce, 6", N.32°W., 31.66'.
6. Steel sign post, Northwest, 1.50'.



REGISTER'S OFFICE  
 Forest County, Wis.

Received for record this 9th day  
 of March, A.D., 1983 at  
2:15 o'clock P.M. and recorded  
 in Vol. 38-13 Casee Restoration  
 page V-13

*Seal of the Deputy*  
 Register of Deeds

(a) Describe any material discrepancy between the location of the corner as restored or reestablished and the location of that corner as previously restored or reestablished by distance and direction. Show the discrepancy on the plan view drawing under (d), above. Show the distances between the corner as previously restored or reestablished and (1) the corner as restored or reestablished, and (2) to at least 2 of the witness monuments shown on the drawing in (d), above.

N/A

(f) Was the corner restored through acceptance of (1) an obliterated evidence location, or, (2) a found perpetuated location?

(2)

(g & h) Was the corner reestablished through lost corner proportionate methods? If so, show the method, including the directions and distances to other public land survey corners used as evidence or used for proportioning in determining the corner location?

N/A

(1) I, Milo E. Stefan

(type or print name) certify that the corner location shown on this record was determined by me or under my direction and control and that this U.S. Public Land Survey Monument Record is correct and complete to the best of my knowledge and belief.

Milo E. Stefan

Signature

November 20, 1992

Date

CERTIFICATE READY FOR FILING:

Dale R. Covey  
Acting District Ranger



Stock No. 26273  
DOCUMENT NUMBER  
145346

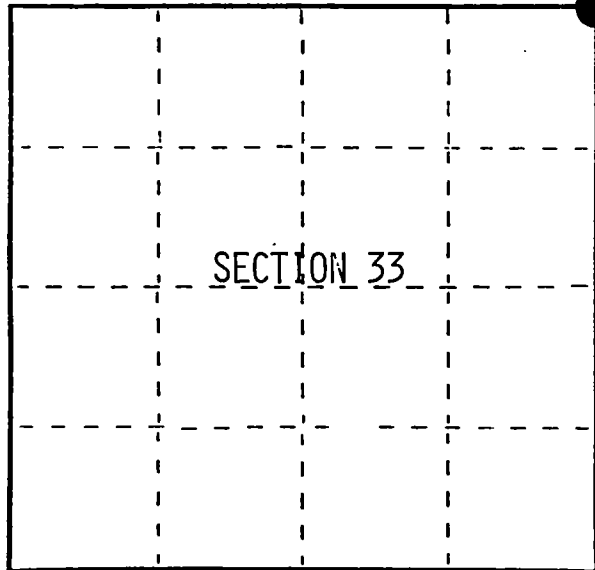
## U.S. PUBLIC LAND SURVEY MONUMENT RECORD

Index No. V-13

State of Wisconsin }  
County of Forest } ss.

I, William B. Cochran, do hereby certify that on the 1st day of June, 1990, I found evidence of the Northeast Section corner of Section 33 Township 38, North, Range 13 East, Fourth Principal Meridian, as described hereon; and that from this evidence I established a new monument and accessories as described hereon to perpetuate the original location of this corner.

Resident witnesses:

Manley Albrecht

○ = Corner monument restored.

History of original corner establishment:

Original Government Survey in 1865 by H. &amp; J.L. Nowlin.

In 1983, Milo Stefan, a Land Surveyor with the Forest Service found original bearing tree evidence and a post hole marking the corner position. After locating evidence, Milo Stefan asked Manley Albrecht, a local resident, to accompany him to the corner area. Mr. Albrecht accompanied and testified that the evidence found was the same as what John Hammes found in 1946, although at that time there was visible scribing. In the post hole, Stefan set a 2"x36" Bersten Aluminum Monument with a tablet stamped; T38N R13E, S27, S28, S33, S34, 1983, R.L.S. 1558. From which the following bear;

Description of corner evidence found:	B. Spruce	5"	S77°E	10.34 feet
	B. Spruce	6"	S38°W	28.26 feet
	B. Spruce	5"	N81°W	8.03 feet
	B. Spruce	4"	N25°W	6.00 feet
	Steel Sign Post		West	1.50 feet

Found monument as described above, in place, from which the following bear;

B. Spruce	5"	S77°E	10.34 feet
B. Spruce	6"	N81°W	8.03 feet
B. Spruce (down)	6"	S38°W	28.26 feet
Steel Sign Post		West	1.50 feet

Description of monument and accessories I established to perpetuate the original location of this corner.

Blazed and scribed a new bearing tree;

B. Spruce	5"	N10°E	24.85 feet
-----------	----	-------	------------

Re-painted existing bearing trees.

Dated at Hiles, Wis., this 19th day of February, 1992

Signature William B. Cochran Title Land Surveyor Registration No. S-1107  
(County Surveyor, Registered Land Surveyor, or other duly authorized official)

Office of Register of Deeds, County of Forest, I hereby certify that the within instrument was filed in this office for record on the 31st day of August, 1992 at 10:15 o'clock A M.

Paul Achenbacher  
(Register of Deeds)

By \_\_\_\_\_ Deputy

43813280000

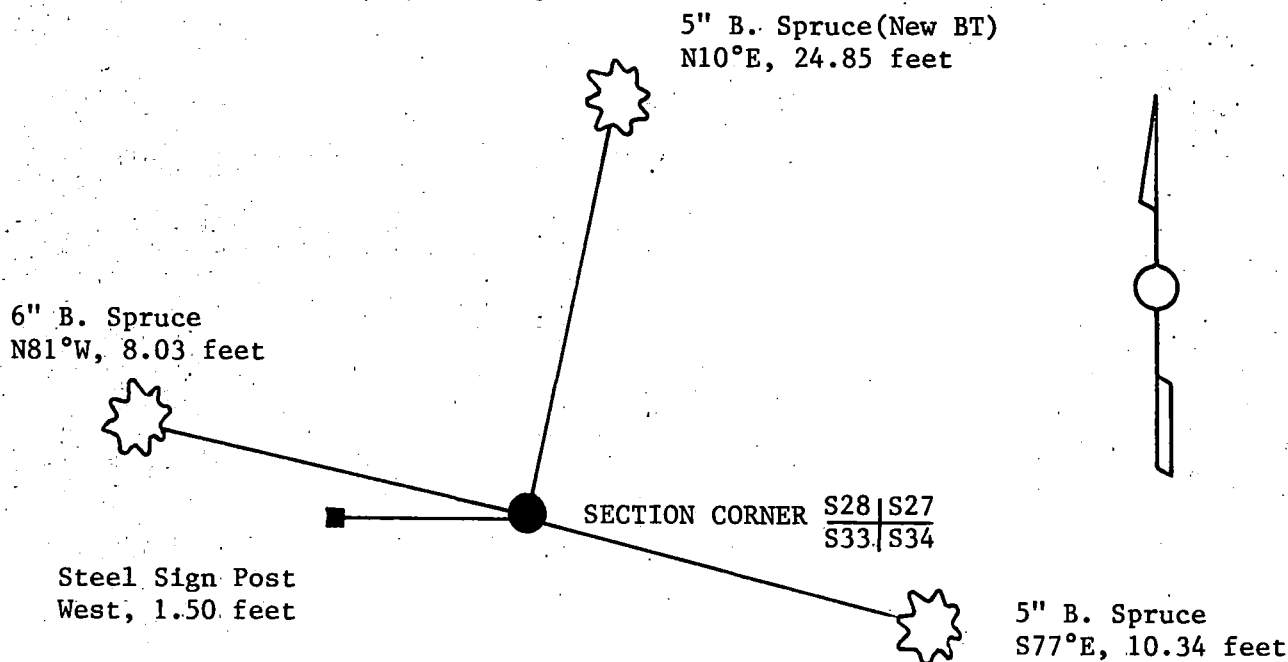


(e) Describe any material discrepancy between the location of the corner as restored or reestablished and the location of that corner as previously restored or reestablished by distance and direction. Show the discrepancy on the plan view drawing under (d), above. Show the distances between the corner as previously restored or reestablished and (1) the corner as restored or reestablished, and (2) to at least 2 of the witness monuments shown on the drawing in (d), above.

(f) Was the corner restored through acceptance of (1) an obliterated evidence location, or, (2) a found perpetuated location?

Restored through acceptance of a found perpetuated location.

(g&h) Was the corner reestablished through lost corner proportionate methods? If so, show the method, including the directions and distances to other public land survey corners used as evidence or used for proportioning in determining the corner location?



Affix Land Surveyor Seal



(i) I, William B. Cochrane  
(type or print name) certify that the corner location shown on this record was determined by me or under my direction and control and that this U.S. Public Land Survey Monument Record is correct and complete to the best of my knowledge and belief.

William B. Cochrane Feb 19, 1992  
Signature Date

Survey requested by: Sue Vap 4/2/92  
District Ranger Date

CERTIFIED LAND CORNER RESTORATION

State of Wisconsin }  
County of Forest } ss.

I, Milo E. Stefan, do hereby certify that on the 25th day of May, 19 83,  
I found evidence of the Northwest corner of Section 34  
Township 38 North, Range 13 East, Fourth Principal Meridian, as described  
hereon; and that from this evidence I established a new monument and accessories as described hereon to per-  
petuate the original location of this corner:

Description of original monument and accessories and subsequent restorations:

Surveyed in 1865 by H. Nowlin and J. L. Nowlin  
80.00 chains, set wood post  
Cedar, 12", N82°E, 30 lks., 19.80 feet  
Cedar, 12", N42°W, 20 lks., 13.20 feet

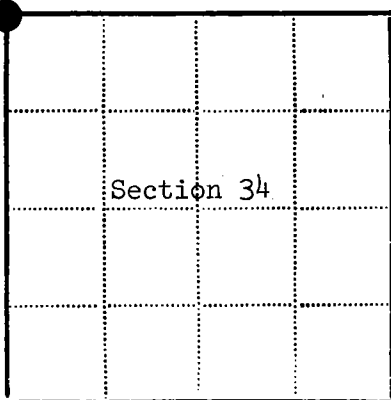
Description of corner evidence found:

Cedar stump, N82°E, 19.60 feet  
Cedar stump and log, N42°W, 13.20 feet  
Local Evidence: Post hole, S42°E, 13.20 feet  
Witness testimony given by Manley Albrecht--owner of land in  
1946. He states that John Hammes had found the scribed section  
corner in 1946 or 1947.

Description of monument and accessories I established to perpetuate the location of this corner:

Placed a 2" x 36" Berntsen aluminum monument with tablet stamped as follows:  
T38N, R13E, S27, S28, S33, S34, 1983, RLS-1558  
From which the following bear:  
Black Spruce, 5", S77°E, 10.34 feet  
Black Spruce, 6", S38°W, 28.26 feet  
Black Spruce, 5", N81°W, 8.03 feet  
Black Spruce, 4", N25°W, 6.00 feet  
Steel Sign Post, NW, 1.50 feet

DOCUMENT NO.  
**124238**



● - Corner monument restored  
□ -

Resident witnesses.....

Dated at Rhineland Wisconsin, this.....day of.....  
19 83.

Signature Milo E. Stefan Title Land Surveyor  
(County Surveyor, Registered Land Surveyor, or other duly authorized official)

Surveyors Registration No. RLS-1558

Office of Register of Deeds County of Forest

I hereby certify that the within instrument was filed in this office for record  
on the 15th day of September 19 83, and was filed in Book  
No.....Page No.....of County Records.

Signature Eugene Stutzman Title Register of Deeds

Township 38 North, Range 13 East, Section 34, Index No. V-13, Page No. 11

43813280000

V13

## U. S. PUBLIC LAND SURVEY MONUMENT RECORD

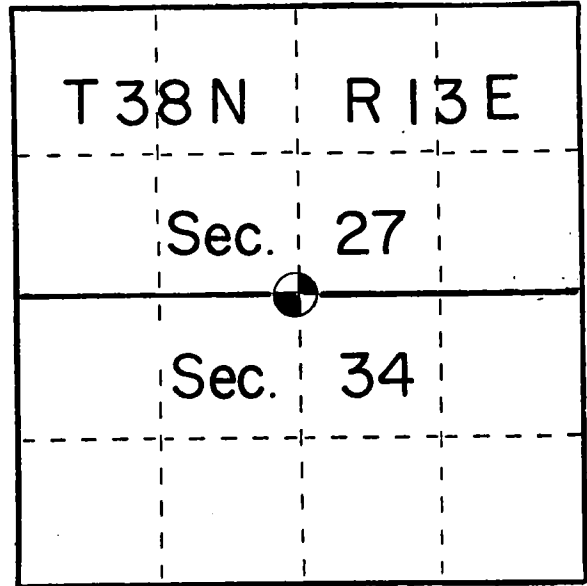
## INSTRUCTIONS:

This record shall show the location of the corner and shall include all of the following nine elements (a through i).

- (a) Identify the corner by reference to the U.S. public land survey system.

○ = Corner monument restored.

Quarter corner to Sections 27-34,  
T38N, R13E, Forest County, Wisconsin



- (b) Describe any record evidence, monument evidence, occupational evidence, testimonial evidence or any other material evidence you considered, and whether the monument was found or placed.

In 1865 Nowlin set a wood post with:

Fir 10" S37W 6 links

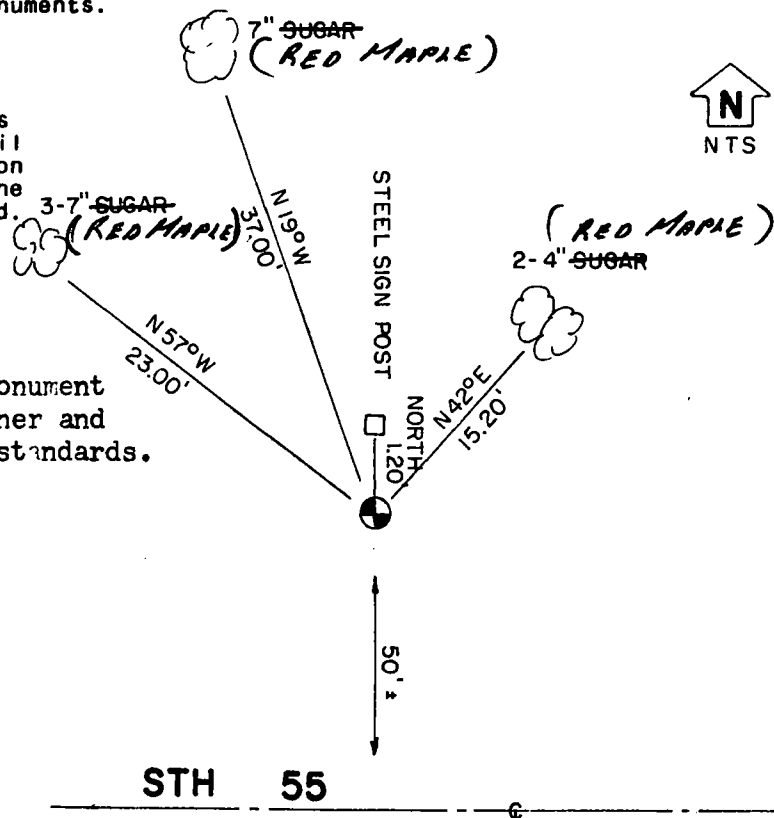
Fir 10" N43W 8 links

Corner position fell on north side of highway right-of-way. No evidence was found.  
I set this corner at single proportionate measure, lost methods.

- (c) In the plan view drawing below, provide reference ties to at least 4 witness monuments, or, if the location is within a municipality, to at least 2 witness monuments. (Witness monuments shall be made of concrete, natural stone, iron or other equally durable material.)  
Describe witness monuments.

- (d) Show a plan view drawing depicting the relevant monuments and reference ties which is sufficient in detail to enable accurate relocation of the corner monument if the corner monument is disturbed. Indicate north.

Set a 2"x 30" Aluminum monument with cap stamped for corner and accessories set to USFS standards.



REGISTER'S OFFICE  
Forest County, Wis.

Received for record this 7th day  
of August A.D., 1985 at  
3:00 o'clock P.M. and recorded  
in Vol. V-15 CORNER RESTORATIONS

Paul Aschenbrenner  
Register of Deeds

- (e) Describe any material discrepancy between the location of the corner as restored or reestablished and the location of that corner as previously restored or reestablished by distance and direction. Show the discrepancy on the plan view drawing under (d), above. Show the distances between the corner as previously restored or reestablished and (1) the corner as restored or reestablished, and (2) to at least 2 of the witness monuments shown on the drawing in (d), above.

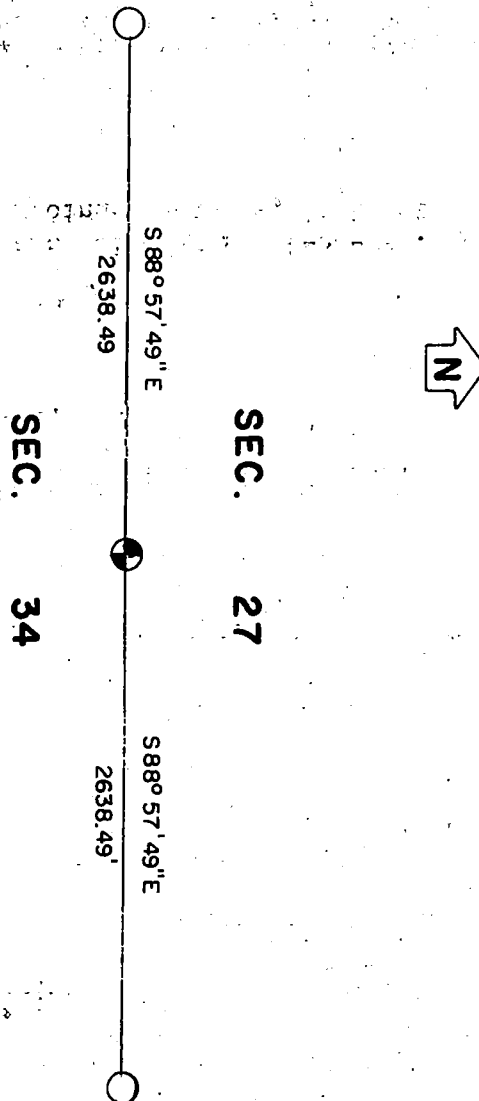
No discrepancy

- (f) Was the corner restored through acceptance of (1) an obliterated evidence location, or, (2) a found perpetuated location?

Obliterated evidence location

- (g&h) Was the corner reestablished through lost corner proportionate methods? If so, show the method, including the directions and distances to other public land survey corners used as evidence or used for proportioning in determining the corner location?

Single proportionate measure, lost methods between the northwest and northeast corners of Section 34

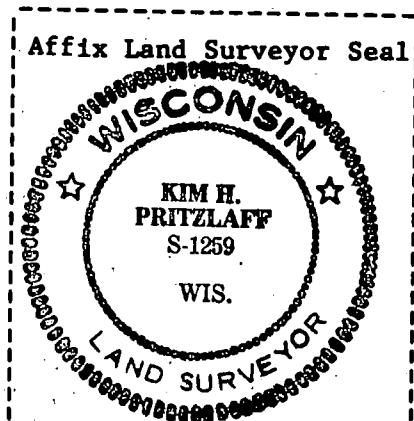


Kim H. Pritzlaff

- (i) I, (type or print name) certify that the corner location shown on this record was determined by me or under my direction and control and that this U.S. Public Land Survey Monument Record is correct and complete to the best of my knowledge and belief.

Signature

Date



# U. S. PUBLIC LAND SURVEY MONUMENT RECORD

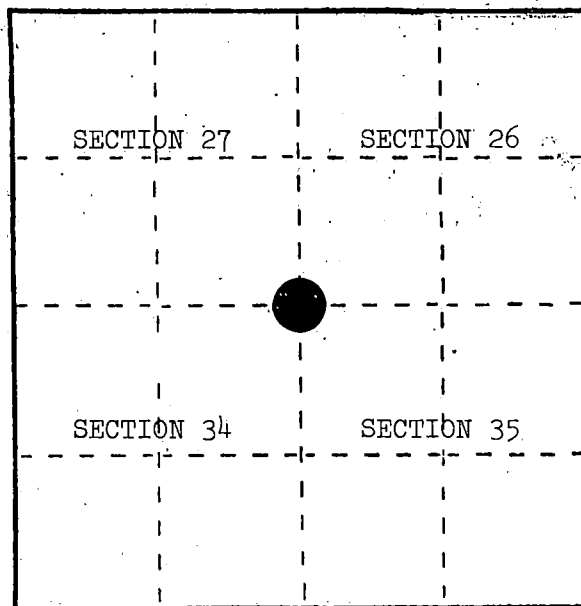
## INSTRUCTIONS:

This record shall show the location of the corner and shall include all of the following nine elements (a through i).

- (a) Identify the corner by reference to the U.S. public land survey system.

O = Corner monument restored.

Section corner to Sections 26, 27, 34, and 35, T.38N., R.13E.



- (b) Describe any record evidence, monument evidence, occupational evidence, testimonial evidence or any other material evidence you considered, and whether the monument was found or placed.

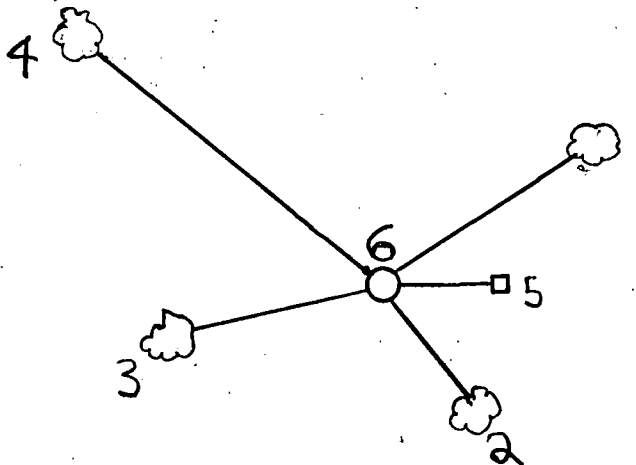
In 1865, H. Nowlin and J. L. Nowlin set section post with the following BTs: Fir, 10", N.60°E., 23 links; Sugar 14", N.68°W., 35 links.

May 30, 1984, Milo Stefan found black and white CCC post on east shoulder of abandoned Hwy. 55 (3 rod right-of-way would place corner in centerline of old highway. Excavated area below base of old highway and found no trace of corner. From construction notes of 1922, which stated corner was in centerline of road, I accept this corner as the best remaining evidence and monument same with a 2" x 36" aluminum monument 6" below road surface.

- (c) In the plan view drawing below, provide reference ties to at least 4 witness monuments, or, if the location is within a municipality, to at least 2 witness monuments. (Witness monuments shall be made of concrete, natural stone, iron or other equally durable material.) Describe witness monuments.

- (d) Show a plan view drawing depicting the relevant monuments and reference ties which is sufficient in detail to enable accurate relocation of the corner monument if the corner monument is disturbed. Indicate north.

1. Sugar, 5", N.50°E., 96.50'
2. Basswood, 6", S.38°E., 28.44'
3. Red Maple, 6", S.67°W., 63.58'
4. Sugar, 14", N.61°W., 133.44'
5. Steel Sign Post, East, 23.90'
6. 2" x 36" aluminum monument stamped to identify corner.



REGISTER'S OFFICE  
Forest County, Wis.

Received for record this... 23rd day

of January... A.D., 1985 at

9:00 o'clock... M. and

recorded in Vol. CORNER RESTORATION

on page V-17

Paul Aschenbrenner  
REGISTER

V-17

43813210000

T38-13

V17

(e) Describe any material discrepancy between the location of the corner as restored or reestablished and the location of that corner as previously restored or reestablished by distance and direction. Show the discrepancy on the plan view drawing under (d), above. Show the distances between the corner as previously restored or reestablished and (1) the corner as restored or reestablished, and (2) to at least 2 of the witness monuments shown on the drawing in (d), above.

(f) Was the corner restored through acceptance of (1) an obliterated evidence location, or, (2) a found perpetuated location?

(1) an obliterated evidence location.

(g&h) Was the corner reestablished through lost corner proportionate methods? If so, show the method, including the directions and distances to other public land survey corners used as evidence or used for proportioning in determining the corner location?

No.

(i) I, Milo E. Stefan

(type or print name) certify that the corner location shown on this record was determined by me or under my direction and control and that this U.S. Public Land Survey Monument Record is correct and complete to the best of my knowledge and belief.

Milo E. Stefan  
Signature

12/24/84  
Date



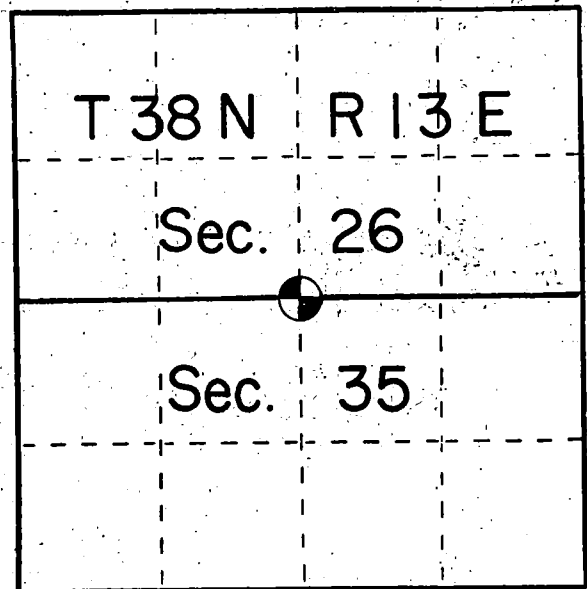
## U. S. PUBLIC LAND SURVEY MONUMENT RECORD

INSTRUCTIONS: This record shall show the location of the corner and shall include all of the following nine elements (a through i).

- (a) Identify the corner by reference to the U.S. public land survey system:

○ = Corner monument restored.

Quarter corner between Sections 26-35,  
T38N, R13E, Forest County, Wisconsin



- (b) Describe any record evidence, monument evidence, occupational evidence, testimonial evidence or any other material evidence you considered, and whether the monument was found or placed.

In 1865 Nowlin set a wood post with:

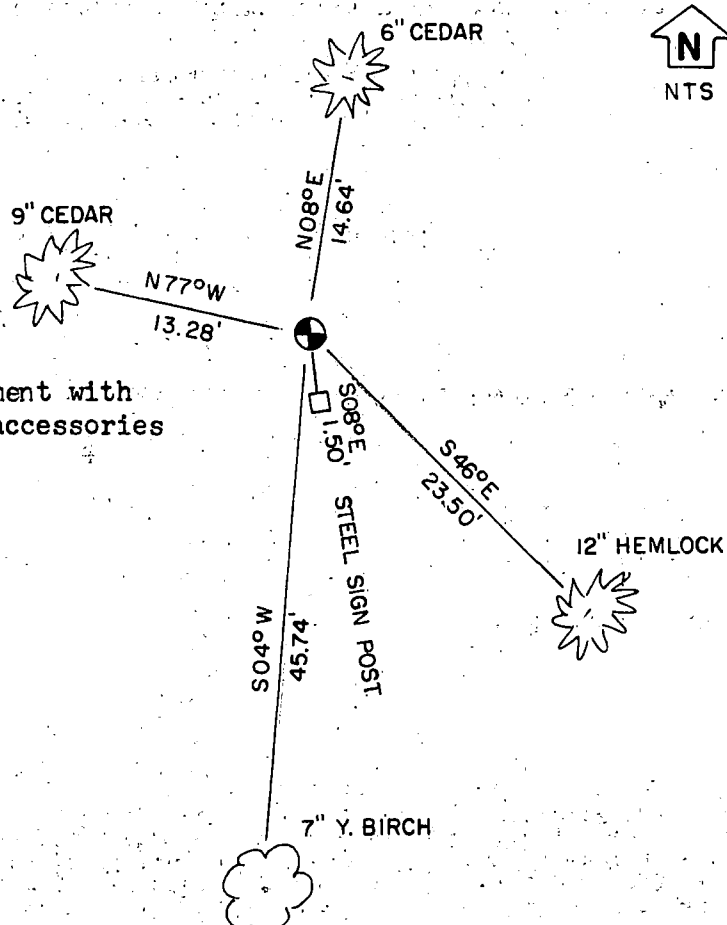
Birch 10" S73W 9 links

Birch 8" S33W 7 links

Found no evidence of original corner location. Blazed lines running east-west were located to the north at 40' and 100' but no corner. I set this corner by lost methods of single proportionate measure.

- (c) In the plan view drawing below, provide reference ties to at least 4 witness monuments, or, if the location is within a municipality, to at least 2 witness monuments. (Witness monuments shall be made of concrete, natural stone, iron or other equally durable material.) Describe witness monuments.

- (d) Show a plan view drawing depicting the relevant monuments and reference ties which is sufficient in detail to enable accurate relocation of the corner monument if the corner monument is disturbed. Indicate north.



Set a 2"x 60" Aluminum monument with cap stamped for corner and accessories set to USFS standards.

REGISTER'S OFFICE  
Forest County, Wis.

Received for record this 7th day  
of August A.D., 1985 at  
3:00 o'clock P.M. and recorded  
in Vol. CORNER RESTORATIONS

Page V-19

Paul Aschenbrenner  
Register of Deeds

- (e) Describe any material discrepancy between the location of the corner as restored or reestablished and the location of that corner as previously restored or reestablished by distance and direction. Show the discrepancy on the plan view drawing under (d), above. Show the distances between the corner as previously restored or reestablished and (1) the corner as restored or reestablished, and (2) to at least 2 of the witness monuments shown on the drawing in (d), above.

No discrepancy

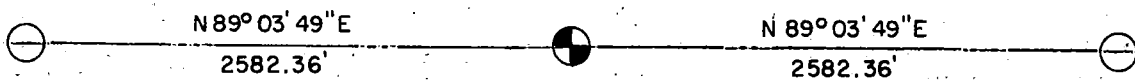
- (f) Was the corner restored through acceptance of (1) an obliterated evidence location, or, (2) a found perpetuated location?

Obliterated evidence location

- (g&h) Was the corner reestablished through lost corner proportionate methods? If so, show the method, including the directions and distances to other public land survey corners used as evidence or used for proportioning in determining the corner location?

Lost methods of single proportionate measure between the northwest and northeast corners of Section 35.

SEC. 26



SEC. 35


Kim H Pritzlaff

- (1) I, Kim H Pritzlaff (type or print name) certify that the corner location shown on this record was determined by me or under my direction and control and that this U.S. Public Land Survey Monument Record is correct and complete to the best of my knowledge and belief.

Signature

Date

Affix Land Surveyor Seal





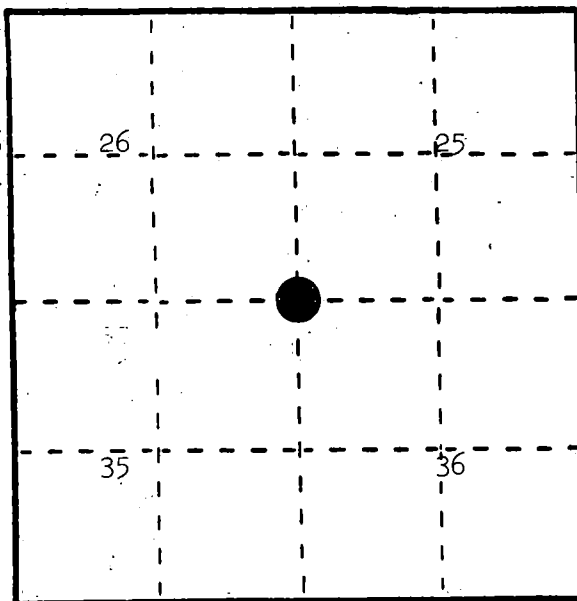
U. S. PUBLIC LAND SURVEY MONUMENT RECORD

INSTRUCTIONS: This record shall show the location of the corner and shall include all of the following nine elements (a through i).

- (a) Identify the corner by reference to the U.S. public land survey system.

○ = Corner monument restored.

Section Corner to sections 25, 26, 35, & 36  
T.38 N., R.13 E., Forest County, Wisconsin



REGISTER'S OFFICE  
Forest County, Wis.

Received for record this 8<sup>th</sup> day

of October A.D., 1986 at

1:25 o'clock P.M. and recorded

in Vol. CORNER RESTORATIONS

page V-21

Paul Aschenbrenner  
Register of Deeds

- (b) Describe any record evidence, monument evidence, occupational evidence, testimonial evidence or any other material evidence you considered, and whether the monument was found or placed.

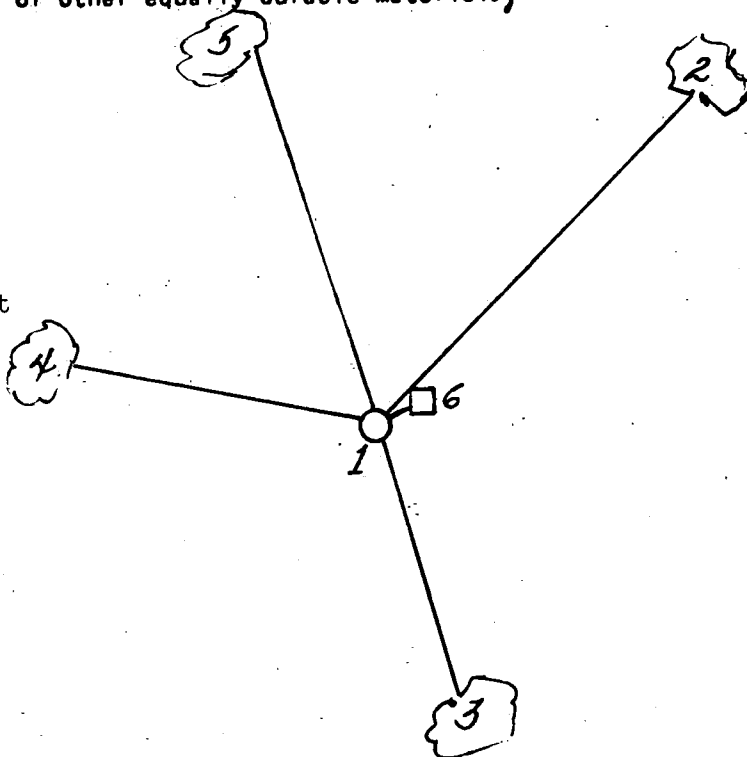
In 1865, H. & J.L. Nowlin set a post for this section corner and made the following references; 12" Sugar, N. 42° W., 15 links; 20" Hemlock, S. 52° E., 35 links.

Corner search by the Forest Service in 1970 and 1984 has found no evidence of this corner. We therefore declare it a lost corner.

- (c) In the plan view drawing below, provide reference ties to at least 4 witness monuments, or, if the location is within a municipality, to at least 2 witness monuments. (Witness monuments shall be made of concrete, natural stone, iron or other equally durable material.)  
Describe witness monuments.

- (d) Show a plan view drawing depicting the relevant monuments and reference ties which is sufficient in detail to enable accurate relocation of the corner monument if the corner monument is disturbed. Indicate north.

1. 2" x 30" Aluminum monument with tablet stamped to identify corner.
2. 10" White ash, N.38°E., 60.69 feet.
3. 10" Sugar maple, S.10°E., 14.12 feet.
4. 9" Sugar maple, N.80°W., 27.29 feet.
5. 5" Sugar maple, N.12°W., 33.23 feet.
6. Steel sign post, 7', N.E., 1.1 feet.



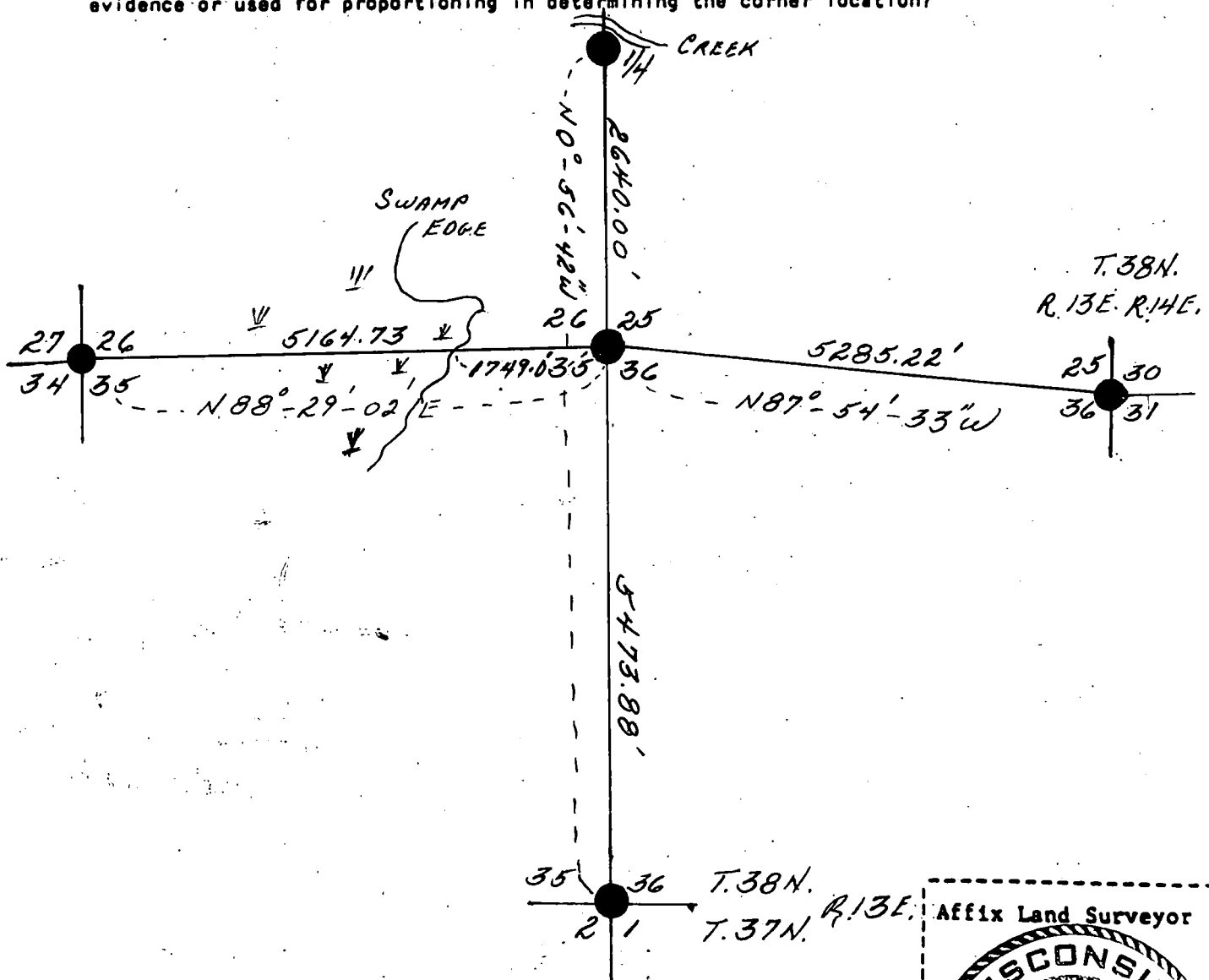
- (e) Describe any material discrepancy between the location of the corner as restored or reestablished and the location of that corner as previously restored or reestablished by distance and direction. Show the discrepancy on the plan view drawing under (d), above. Show the distances between the corner as previously restored or reestablished and (1) the corner as restored or reestablished, and (2) to at least 2 of the witness monuments shown on the drawing in (d), above.

No.

- (f) Was the corner restored through acceptance of (1) an obliterated evidence location, or, (2) a found perpetuated location?

No.

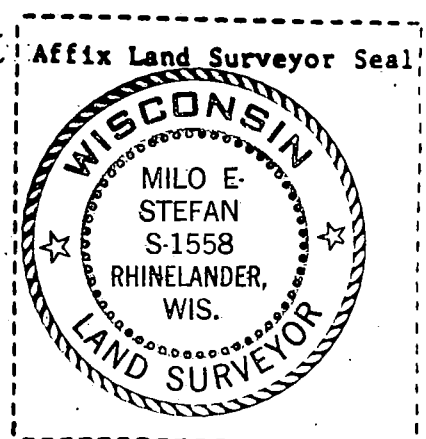
- (g&h) Was the corner reestablished through lost corner proportionate methods? If so, show the method, including the directions and distances to other public land survey corners used as evidence or used for proportioning in determining the corner location?



- (i) I, Milo E. Stefan (type or print name) certify that the corner location shown on this record was determined by me or under my direction and control and that this U.S. Public Land Survey Monument Record is correct and complete to the best of my knowledge and belief.

Milo E. Stefan  
Signature

7/1/85  
Date



U. S. PUBLIC LAND SURVEY MONUMENT RECORD

INSTRUCTIONS:

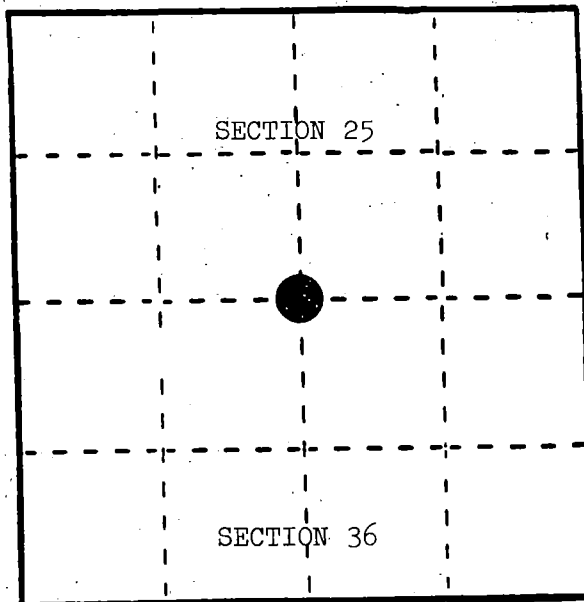
This record shall show the location of the corner and shall include all of the following nine elements (a through i).

- (a) Identify the corner by reference to the U.S. public land survey system.  
O = Corner monument restored.

Quarter corner to Sections 25 and 36, T.38N., R.13E., Forest County, Wisconsin.

REGISTER'S OFFICE  
Forest County, Wis.  
Received for record this 8th day  
of October A.D. 1986 at  
1:25 o'clock P.M. and recorded  
in Vol. CORNER RESTORATIONS  
page V-23

Paul Aschaffner  
Register of Deeds



- (b) Describe any record evidence, monument evidence, occupational evidence, testimonial evidence or any other material evidence you considered, and whether the monument was found or placed.

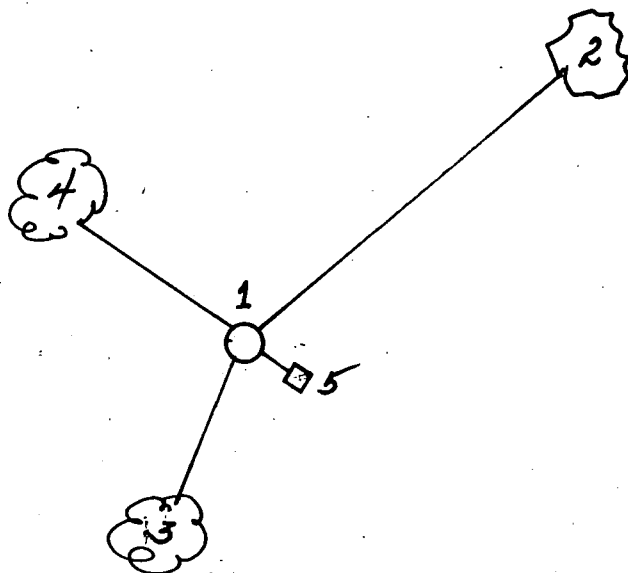
In 1865, H. & J. L. Nowlin set a wood post 40 chains corrected between Sections 25 and 36 with the following BTs: Cedar, 7", N.1°E., 7 links; Birch, 18", S.62°E., 10 links.

In 1984, Milo Stefan, surveyor for the Forest Service, found no evidence of the corner or references. Corner position was then restored by lost methods.

- (c) In the plan view drawing below, provide reference ties to at least 4 witness monuments, or, if the location is within a municipality, to at least 2 witness monuments. (Witness monuments shall be made of concrete, natural stone, iron or other equally durable material.)  
Describe witness monuments.

- (d) Show a plan view drawing depicting the relevant monuments and reference ties which is sufficient in detail to enable accurate relocation of the corner monument if the corner monument is disturbed. Indicate north.

1. 2" x 30" aluminum monument with cap stamped to identify the corner location.
2. Hemlock, 14", N.54°E., 85.64 feet
3. Sugar Maple, 5", S.20°W., 10.50 feet
4. Sugar Maple, 6", N.70°W., 12.62 feet
5. Steel Sign Post, Southeast, 1.30 feet



(e) Describe any material discrepancy between the location of the corner as restored or reestablished and the location of that corner as previously restored or reestablished by distance and direction. Show the discrepancy on the plan view drawing under (d), above. Show the distances between the corner as previously restored or reestablished and (1) the corner as restored or reestablished, and (2) to at least 2 of the witness monuments shown on the drawing in (d), above.

None.

(f) Was the corner restored through acceptance of (1) an obliterated evidence location, or, (2) a found perpetuated location?

(1) an obliterated evidence location.

(g&h) Was the corner reestablished through lost corner proportionate methods? If so, show the method, including the directions and distances to other public land survey corners used as evidence or used for proportioning in determining the corner location?

Yes.

Affix Land Surveyor Seal



(i) I, Milo E. Stefan  
(Type or print name) certify that the corner location shown on this record was determined by me or under my direction and control and that this U.S. Public Land Survey Monument Record is correct and complete to the best of my knowledge and belief.

Milo E. Stefan  
Signature

6/16/86  
Date

Stock No. 26273  
DOCUMENT NUMBER  
145347

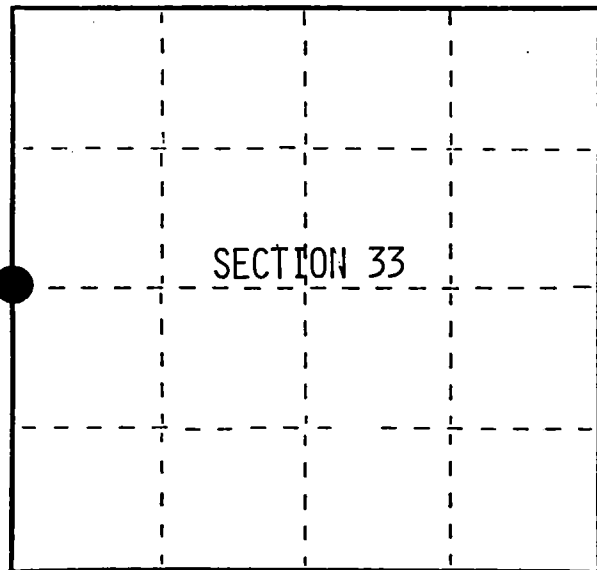
U.S. PUBLIC LAND SURVEY MONUMENT RECORD

Index No. X-9

State of Wisconsin }  
County of Forest } ss.

I, William B. Cochran, do hereby  
certify that on the 1st day  
of June, 1990, I found  
evidence of the West Quarter  
corner of Section 33  
Township 38, North, Range  
13 East, Fourth Principal Meridian,  
as described hereon; and that from this evidence  
I established a new monument and accessories  
as described hereon to perpetuate the original  
location of this corner.

Resident witnesses:



○ = Corner monument restored.

History of original corner establishment:

Original Government Survey in 1865 by H. & J.L. Nowlin. North between Sections  
32 and 33, at 40.00 chains, set Quarter Section Post, from which the following bear;

Sugar	14"	S82°W	30 lks.
Sugar	8"	S85°E	15 lks.

Description of corner evidence found:

No corner evidence was recovered.

I re-established the corner position at mid-point and on line between the  
Southwest and Northwest Section Corners of Section 33.

Description of monument and accessories I established to perpetuate the original location of this corner.

At the corner position, set a 2½ inch diameter aluminum pipe monument, 3 feet long,  
2½ feet in the ground, with an aluminum cap stamped; T38N R13E, 1/4, S32, S33, 1990,  
S-1107. From which the following new blazed and scribed bearing trees bear;

Basswood(Triple)	12"	N37°E	43.74 feet
Southwest Branch			
W. Ash	15"	N09°W	32.35 feet
Steel Sign Post		West	0.50 feet

Dated at Hiles, Wis., this 19th day of February, 1992

Signature William B. Cochran Title Land Surveyor Registration No. S-1107  
(County Surveyor, Registered Land Surveyor, or other duly authorized official)

Office of Register of Deeds, County of Forest, I hereby certify that the within  
instrument was filed in this office for record on the 31st day of August, 1992  
at 10:15 o'clock A.M.

Paul Archambault  
(Register of Deeds)

By Deputy

438 1332 2000

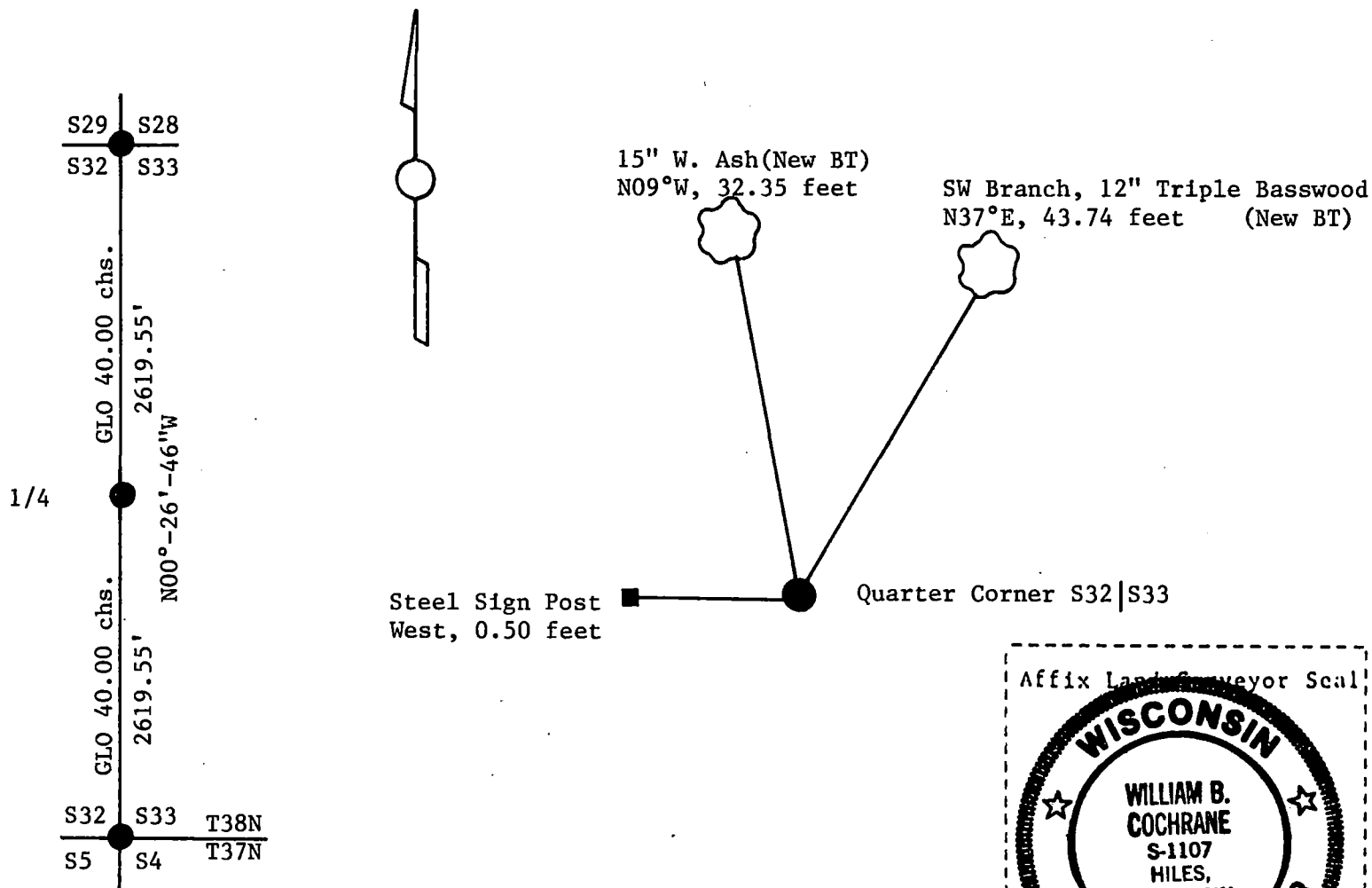
(e) Describe any material discrepancy between the location of the corner as restored or reestablished and the location of that corner as previously restored or reestablished by distance and direction. Show the discrepancy on the plan view drawing under (d), above. Show the distances between the corner as previously restored or reestablished and (1) the corner as restored or reestablished, and (2) to at least 2 of the witness monuments shown on the drawing in (d), above.

See drawing below.

(f) Was the corner restored through acceptance of (1) an obliterated evidence location, or, (2) a found perpetuated location?

(g&h) Was the corner reestablished through lost corner proportionate methods? If so, show the method, including the directions and distances to other public land survey corners used as evidence or used for proportioning in determining the corner location?


Re-established through lost corner proportionate methods.



(i) I, William B. Cochrane  
(type or print name) certify that the corner location shown on this record was determined by me or under my direction and control and that this U.S. Public Land Survey Monument Record is correct and complete to the best of my knowledge and belief.

William B. Cochrane Feb. 19, 1992  
Signature Date

Survey requested by: Sue Vap 4/2/92  
District Ranger Date



## U. S. PUBLIC LAND SURVEY MONUMENT RECORD

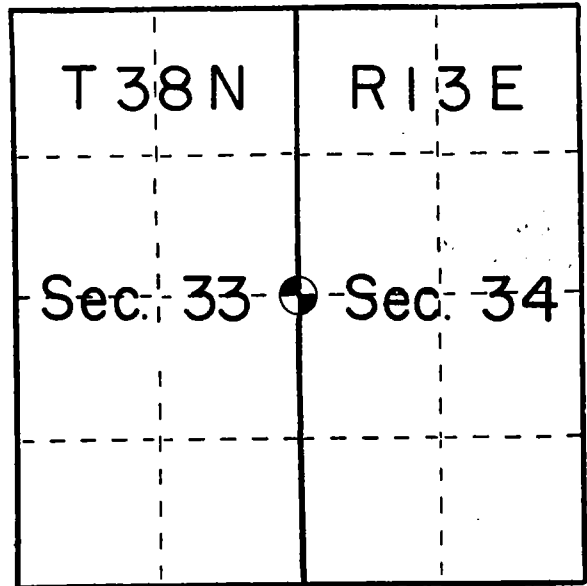
## INSTRUCTIONS:

This record shall show the location of the corner and shall include all of the following nine elements (a through i).

- (a) Identify the corner by reference to the U.S. public land survey system.

○ = Corner monument restored.

Quarter corner between Sections 33-34,  
T38N, R13E, Forest County, Wisconsin



- (b) Describe any record evidence, monument evidence, occupational evidence, testimonial evidence or any other material evidence you considered, and whether the monument was found or placed.

In 1865 the government set a wood post with:

Sugar 10" S75E 25 links

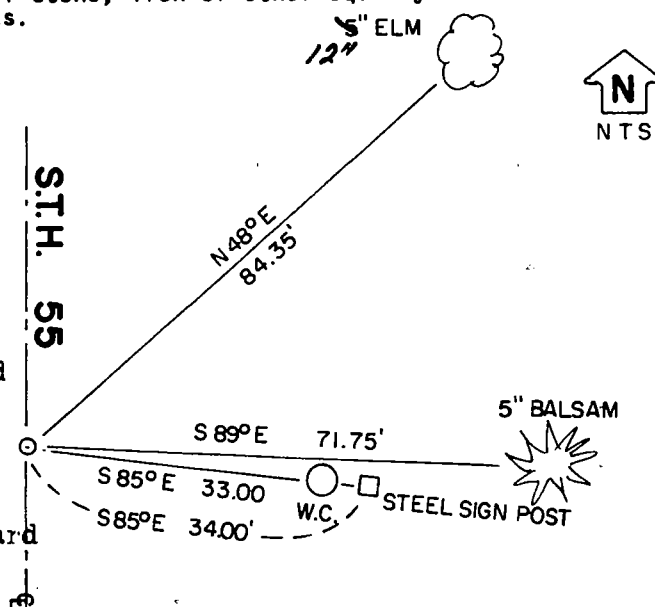
Hemlock 10" N75W 18 links

Highway construction has destroyed all original corner evidence and no occupation was evident. I set this corner at single proportionate position but used the centerline of the highway as an east-west determination as per highway construction notes.

- (c) In the plan view drawing below, provide reference ties to at least 4 witness monuments, or, if the location is within a municipality, to at least 2 witness monuments. (Witness monuments shall be made of concrete, natural stone, iron or other equally durable material.) Describe witness monuments.

- (d) Show a plan view drawing depicting the relevant monuments and reference ties which is sufficient in detail to enable accurate relocation of the corner monument if the corner monument is disturbed. Indicate north.

Set a 1"x 30" iron rod in road centerline with a 2"x 30" Aluminum monument as witness corner to the east with cap stamped for corner, and accessories set to USFS standard



REGISTER'S OFFICE  
Forest County, Wis.

Received for record this 7th day  
of August A.D., 1985 at

3:00 o'clock P.M. and recorded  
in Vol. CORNER RESTORATIONS  
page X-13

Paul Aschenbrenner  
Register of Deeds

INDEX NO. X-13

43813332000

- (e) Describe any material discrepancy between the location of the corner as restored or reestablished and the location of that corner as previously restored or reestablished by distance and direction. Show the discrepancy on the plan view drawing under (d), above. Show the distances between the corner as previously restored or reestablished and (1) the corner as restored or reestablished, and (2) to at least 2 of the witness monuments shown on the drawing in (d), above.

No discrepancy

- (f) Was the corner restored through acceptance of (1) an obliterated evidence location, or, (2) a found perpetuated location?

Obliterated evidence location

- (g&h) Was the corner reestablished through lost corner proportionate methods? If so, show the method, including the directions and distances to other public land survey corners used as evidence or used for proportioning in determining the corner location?

Used lost methods of single proportionate measure north-south and the highway centerline east-west.

SEC. 33

SEC. 34

N 02° 06' 51" E  
2737.38'

N 01° 59' 14" W  
2737.13'

Kim H Pritzlaff

- (i) I, Kim H Pritzlaff (type or print name) certify that the corner location shown on this record was determined by me or under my direction and control and that this U.S. Public Land Survey Monument Record is correct and complete to the best of my knowledge and belief.

Signature

Date

Affix Land Surveyor Seal



10-19-84



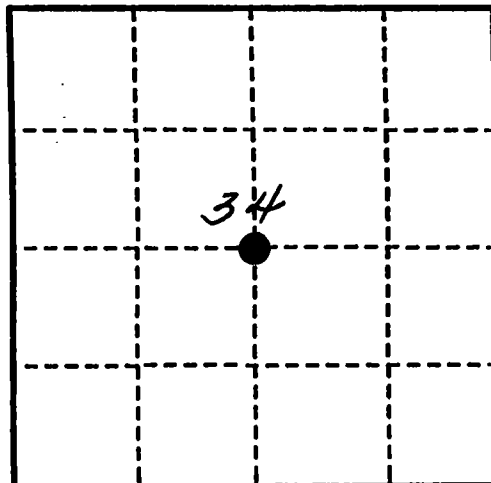
## U. S. PUBLIC LAND SURVEY MONUMENT RECORD

## INSTRUCTIONS:

This record shall show the location of the corner and shall include all of the following nine elements (a through i).

- (a) Identify the corner by reference to the U.S. public land survey system.  
 O = Corner monument restored.

Center Quarter Corner to Section 34,  
 T.38N., R.13E., 4th P.M.



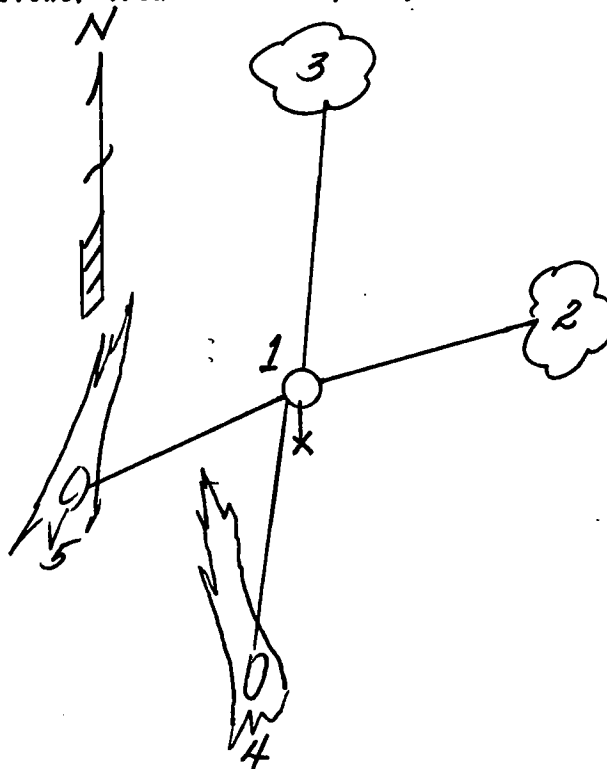
- (b) Describe any record evidence, monument evidence, occupational evidence, testimonial evidence or any other material evidence you considered, and whether the monument was found or placed.

Found aluminum monument as set by Pritzlaff in 1985 and one BT in good condition. Both Hemlock BTs dead. We made one new BT: Cedar, 12", N.75°E., 16.47'.

- (c) In the plan view drawing below, provide reference ties to at least 4 witness monuments, or, if the location is within a municipality, to at least 2 witness monuments. (witness monuments shall be made of concrete, natural stone, iron or other equally durable material.)

- (d) Show a plan view drawing depicting the relevant monuments and reference ties which is sufficient in detail to enable accurate relocation of the corner monument if the corner monument is disturbed. Indicate north.

1. 2" x 30" Aluminum monument.
2. Cedar, 12", N.75°E., 16.47'.
3. Cedar, 10", N.5°E., 27.91'.
4. Hemlock (dead), 13", S.08°W., 9.52'.
5. Hemlock (dead), 18", S.66°W., 8.89'.
6. Steel sign post, South, 1.0'.



REGISTER'S OFFICE  
 Forest County, Wis.

Received for record this 9th day  
 of March, A.D., 19 93 at  
2:45 o'clock A.M. and recorded  
 in Vol. 38-13 Canoe Pastations  
 page X-15  
Dea Chittie Deputy  
 Register of Deeds

(e) Describe any material discrepancy between the location of the corner as restored or reestablished and the location of that corner as previously restored or reestablished by distance and direction. Show the discrepancy on the plan view drawing under (d). above. Show the distances between the corner as previously restored or reestablished and (1) the corner as restored or reestablished, and (2) to at least 2 of the witness monuments shown on the drawing in (d), above.

N/A

(f) Was the corner restored through acceptance of (1) an obliterated evidence location, or, (2) a found perpetuated location ?

(2)

(g & h) Was the corner reestablished through lost corner proportionate methods? If so, show the method, including the directions and distances to other public land survey corners used as evidence or used for proportioning in determining the corner location?

N/A

(1) I, Milo E. Stefan

(type or print name) certify that the corner location shown on this record was determined by me or under my direction and control and that this U.S. Public Land Survey Monument Record is correct and complete to the best of my knowledge and belief.

Milo E. Stefan  
Signature

November 20, 1992

Date

CERTIFICATE READY FOR FILING:

Dale R. Covey  
District Ranger

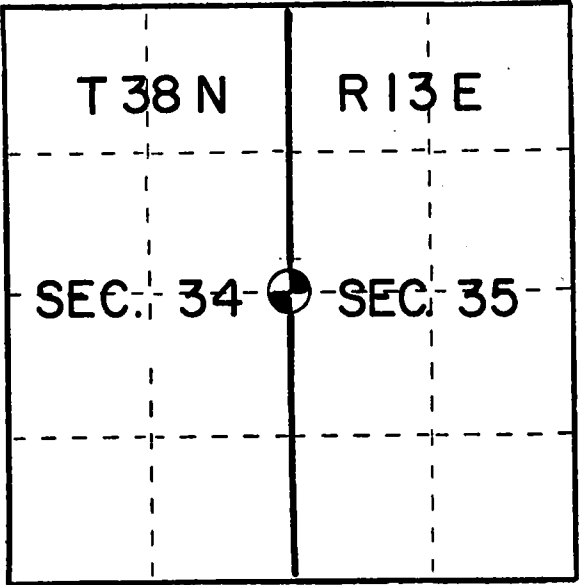


U. S. PUBLIC LAND SURVEY MONUMENT RECORD

INSTRUCTIONS: This record shall show the location of the corner and shall include all of the following nine elements (a through i).

- (a) Identify the corner by reference to the U.S. public land survey system.  
○ = Corner monument restored.

Quarter corner to Sections 34-35,  
T38N, R13E, Forest County, Wisconsin



- (b) Describe any record evidence, monument evidence, occupational evidence, testimonial evidence or any other material evidence you considered, and whether the monument was found or placed.

In 1865 Nowlin set a wood post with:

Birch 15" N79E 6 links  
Birch 15" S79W 14 links

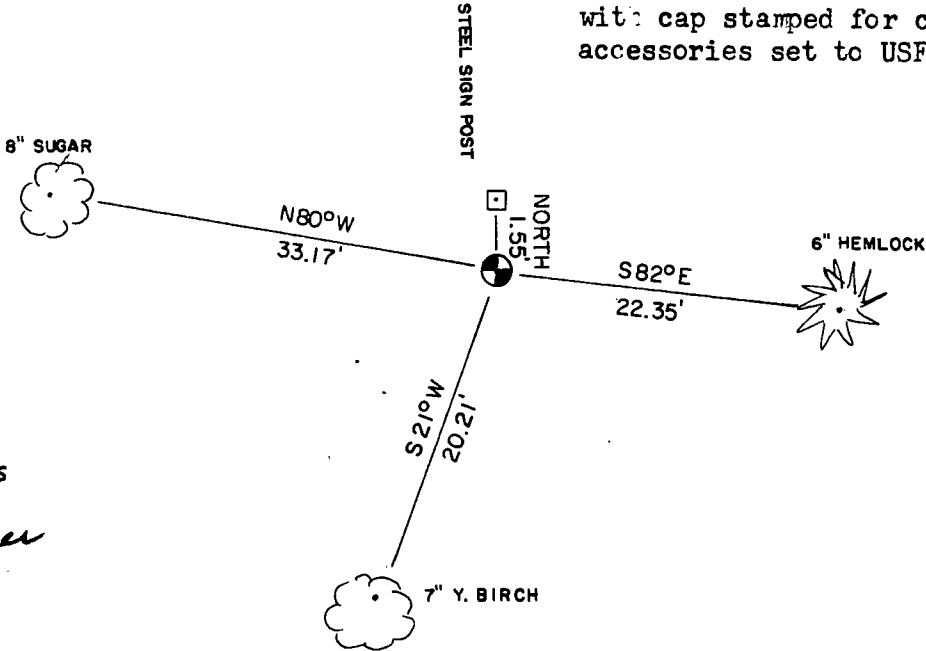
Finding no original or occupational evidence, I set this corner by lost methods of single proportionate measure.

- (c) In the plan view drawing below, provide reference ties to at least 4 witness monuments, or, if the location is within a municipality, to at least 2 witness monuments. (Witness monuments shall be made of concrete, natural stone, iron or other equally durable material.)  
Describe witness monuments.

- (d) Show a plan view drawing depicting the relevant monuments and reference ties which is sufficient in detail to enable accurate relocation of the corner monument if the corner monument is disturbed. Indicate north.



Set a 2"x 30" Aluminum monument with cap stamped for corner and accessories set to USFS standard



REGISTER'S OFFICE }  
Forest County, Wis. }  
Received for record this 7th day  
of August A.D., 1985 at  
3:00 o'clock P.M. and recorded  
in Vol. CORNER RESTORATIONS  
page X-17  
Paul Aschenbrenner  
Register of Deeds

INDEX NO. X-17

- (e) Describe any material discrepancy between the location of the corner as restored or reestablished and the location of that corner as previously restored or reestablished by distance and direction. Show the discrepancy on the plan view drawing under (d), above. Show the distances between the corner as previously restored or reestablished and (1) the corner as restored or reestablished, and (2) to at least 2 of the witness monuments shown on the drawing in (d), above.

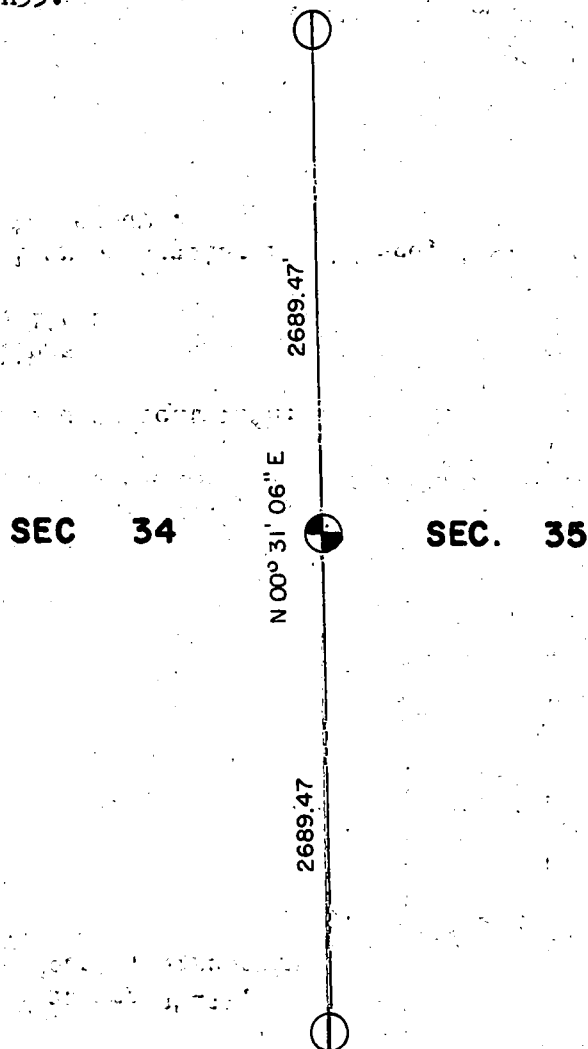
No discrepancy

- (f) Was the corner restored through acceptance of (1) an obliterated evidence location, or, (2) a found perpetuated location?

Obliterated location

- (g&h) Was the corner reestablished through lost corner proportionate methods? If so, show the method, including the directions and distances to other public land survey corners used as evidence or used for proportioning in determining the corner location?

Lost methods of single proportionate measure between the southwest and northwest corners of Section 35.




Kim H Pritzlaff

- (i) I, Kim H Pritzlaff (type or print name) certify that the corner location shown on this record was determined by me or under my direction and control and that this U.S. Public Land Survey Monument Record is correct and complete to the best of my knowledge and belief.

Signature

Date



5-6-85

## U. S. PUBLIC LAND SURVEY MONUMENT RECORD

## INSTRUCTIONS:

This record shall show the location of the corner and shall include all of the following nine elements (a through i).

- (a) Identify the corner by reference to the U.S. public land survey system.  
 O = Corner monument restored.

Quarter Corner to Sections 35 and 36, T.38N.,  
 R.13E., Forest County, Wisconsin

## State Plane Coordinates:

N - 207859.724

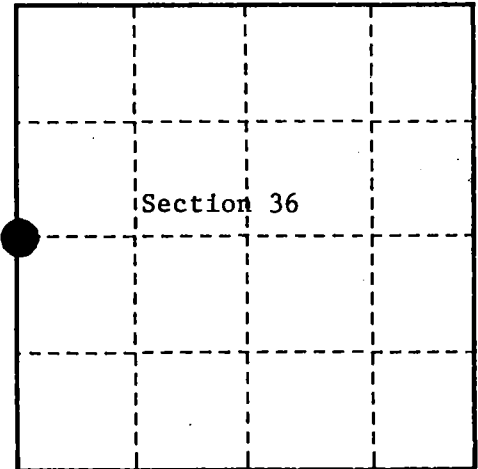
E - 2269588.432

## Geographic Coordinates:

N - 45-43-50.062

W - 88-49-15.314

REGISTER'S OFFICE  
 Forest County, Wis.  
 Received for record this 21<sup>st</sup> day  
 of March A.D., 2001 at  
9:30 o'clock A M. and recorded  
 in Vol. Corner Restoration  
 page X-21  
Kay Swanson, Deputy  
 Register of Deeds



- (b) Describe any record evidence, monument evidence, occupational evidence, testimonial evidence or any other material evidence you considered, and whether the monument was found or placed.

Original Government survey in 1865, By H. & J.L. Nowlin. Set wood post and the following bearing trees; Tamarac, 8", N.31°E., 30 links, Tamarac, 7", S.53°W., 35 links.

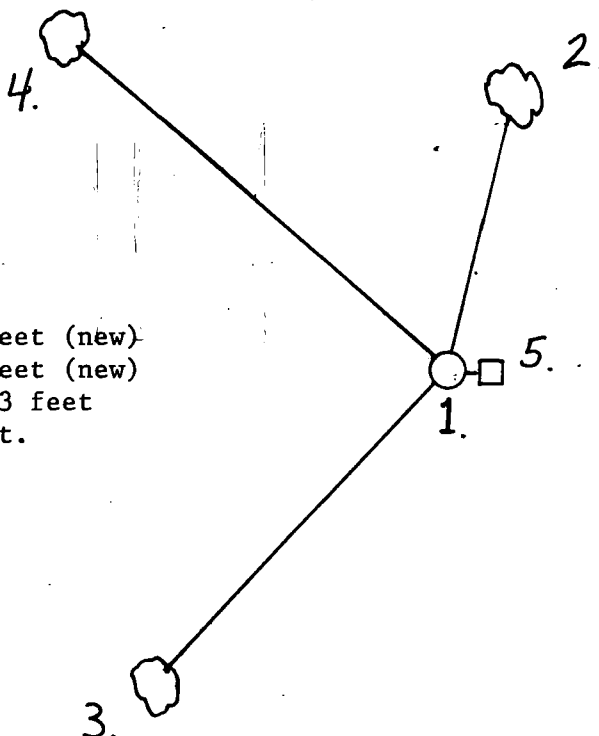
In 1984, Milo Stefan, RLS with the U.S. Forest Service, found a wood post similar to wood posts at the one-sixteenth corners North and South. There is no record of survey for these posts so Stefan reestablishes the corner position by lost corner proportionate methods. At proportionate position set a 2 inch diameter aluminum monument, 5 feet long, with an aluminum cap stamped; T.38N., R.13E., 1/4, S35, S36, 1984, RLS 1558. Blazed and scribed the following; Tamarack, 5", N.53°E., 21.33 ft., Tamarack, 8", S.52°W., 11.38 ft., Black Spruce, 5", N.51°W., 44.03 ft., Steel Sign Post, East, 1.00 ft.

On 10-20-97, Alan Harrison, RLS with the U.S. Forest Service, found monument and accessories as set by Stefan in 1984. Cut down NE and SW bearing trees for GPS observations. Made 2 new bearing trees as noted below.

- (c) In the plan view drawing below, provide reference ties to at least 4 witness monuments, or, if the location is within a municipality, to at least 2 witness monuments. (witness monuments shall be made of concrete, natural stone, iron or other equally durable material.)

- (d) Show a plan view drawing depicting the relevant monuments and reference ties which is sufficient in detail to enable accurate relocation of the corner monument if the corner monument is disturbed. Indicate north.

- 1.) 2" x 60" aluminum monument stamped to identify corner
- 2.) Tamarack, 13", N.10°E., 25.20 feet (new)
- 3.) Tamarack, 11", S.40°W., 39.88 feet (new)
- 4.) Black Spruce, 8", N.51°W., 44.03 feet
- 5.) Steel Sign Post, East, 1.00 feet.



- (e) Describe any material discrepancy between the location of the corner as restored or reestablished and the location of that corner as previously restored or reestablished by distance and direction. Show the discrepancy on the plan view drawing under (d). above. Show the distances between the corner as previously restored or reestablished and (1) the corner as restored or reestablished, and (2) to at least 2 of the witness monuments shown on the drawing in (d), above.

None

- (f) Was the corner restored through acceptance of (1) an obliterated evidence location, or, (2) a found perpetuated location?

2.) Found Perpetuated Location

- (g & h) Was the corner reestablished through lost corner proportionate methods? If so, show the method, including the directions and distances to other public land survey corners used as evidence or used for proportioning in determining the corner location?

No

(1) I, Alan D. Harrison


(type or print name) certify that the corner location shown on this record was determined by me or under my direction and control and that this U.S. Public Land Survey Monument Record is correct and complete to the best of my knowledge and belief.

Signature

Date

CERTIFICATE READY FOR FILING:

District Ranger



## U. S. PUBLIC LAND SURVEY MONUMENT RECORD

INSTRUCTIONS: This record shall show the location of the corner and shall include all of the following nine elements (a through i).

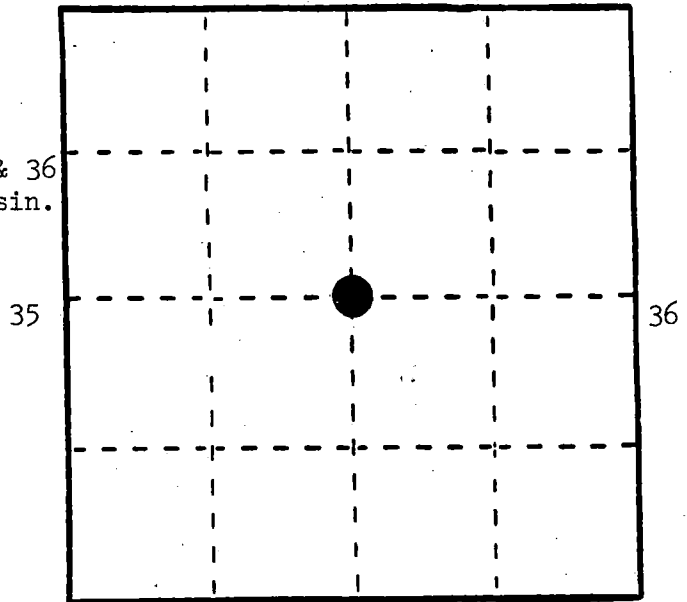
- (a) Identify the corner by reference to the U.S. public land survey system.  
 O = Corner monument restored.

Quarter corner common to Sections 35 & 36  
 T.38N., R.13E., Forest County, Wisconsin.

REGISTER'S OFFICE  
 Forest County, Wis.

Received for record this 22 day  
 of October A.D., 1986 at  
1:25 o'clock P. M. and recorded  
 in Vol. CORNER RESTORATIONS  
 page 2

Paul A. Schenck  
 Register of Deeds



- (b) Describe any record evidence, monument evidence, occupational evidence, testimonial evidence or any other material evidence you considered, and whether the monument was found or placed.

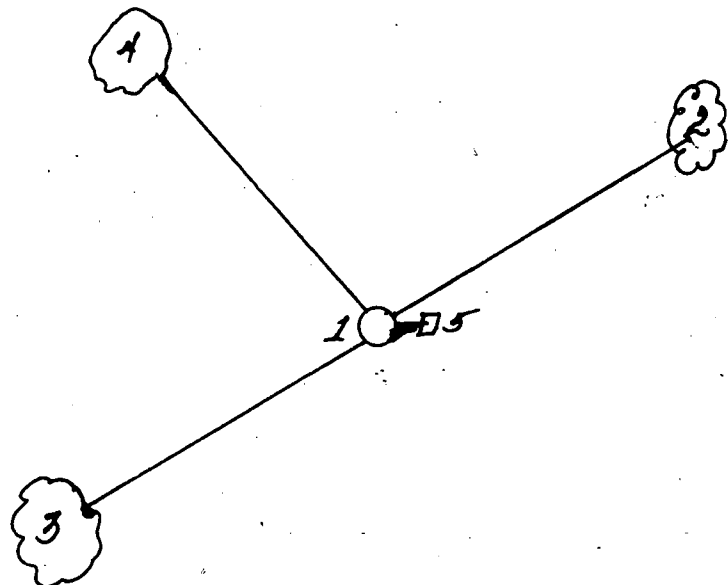
In 1865, H.&J.L. Nowlin set this  $\frac{1}{4}$  corner at 40.00 chains north of the section corner. They set a post to mark the corner and placed the following references; 8" Tamarack, N.31E., 30 links; 7" Tamarack, S.53W., 35 links.

In August of 1970 the Forest Service located a post near this corner. We again located this post in 1984, during this survey. We also located similar posts at the 1/16th corners north and south of this corner. No survey of record has been located to support these posts. I therefore restore this corner by lost methods.

- (c) In the plan view drawing below, provide reference ties to at least 4 witness monuments, or, if the location is within a municipality, to at least 2 witness monuments. (Witness monuments shall be made of concrete, natural stone, iron or other equally durable material.)  
 Describe witness monuments.

- (d) Show a plan view drawing depicting the relevant monuments and reference ties which is sufficient in detail to enable accurate relocation of the corner monument if the corner monument is disturbed. Indicate north.

1. 2" Aluminum monument 60" long stamped to identify corner.
2. 5" Tamarack, N.53°E., 21.33 feet.
3. 8" Tamarack, S.52°W., 11.38 feet.
4. 5" Black spruce N.51°W., 44.03 feet.
5. Steel sign post, 7', East, 1.0 feet.





- (e) Describe any material discrepancy between the location of the corner as restored or reestablished and the location of that corner as previously restored or reestablished by distance and direction. Show the discrepancy on the plan view drawing under (d), above. Show the distances between the corner as previously restored or reestablished and (1) the corner as restored or reestablished, and (2) to at least 2 of the witness monuments shown on the drawing in (d), above.

The post in (b.) above bears N. 71°-41'-06"E., 30.52 feet.

- (f) Was the corner restored through acceptance of (1) an obliterated evidence location, or, (2) a found perpetuated location?

No.

- (g&h) Was the corner reestablished through lost corner proportionate methods? If so, show the method, including the directions and distances to other public land survey corners used as evidence or used for proportioning in determining the corner location?



- (i) I, Milo E. Stefan  
(Type or print name) certify that the corner location shown on this record was determined by me or under my direction and control and that this U.S. Public Land Survey Monument Record is correct and complete to the best of my knowledge and belief.

Milo E. Stefan  
Signature

7/1/85  
Date



Stock No. 26273  
DOCUMENT NUMBER  
**145348**

## U.S. PUBLIC LAND SURVEY MONUMENT RECORD

Index No. Z-9

State of Wisconsin }  
County of Forest } ss.

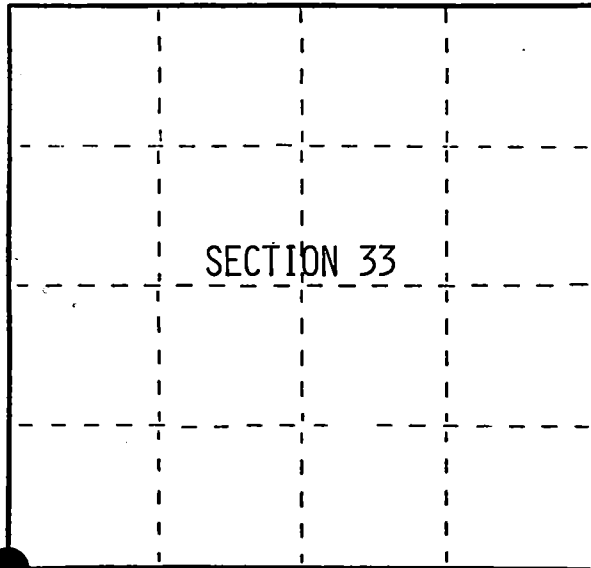
I, William B. Cochrane, do hereby  
certify that on the 1st day  
of June, 19 90, I found  
evidence of the Southwest Section  
corner of Section 33  
Township 38, North, Range  
13 East, Fourth Principal Meridian,  
as described hereon; and that from this evidence  
I established a new monument and accessories  
as described hereon to perpetuate the original  
location of this corner.

Resident witnesses:

.....

.....

.....



○ = Corner monument restored.

## History of original corner establishment:

Original Government Survey in 1858 by Alfred Millard.

In 1971, while doing a survey of Sections 5, 6 and 7 of T37N R13E, Jean Resvick re-established the corner position at proportionate distance and on line between the Township Corner and the South Quarter Corner of Section 33. At the corner position, he set a 2" inside diameter galvanized iron pipe, 5 feet long, with a brass tablet stamped; T38N R13E, S32, S33, S4, S5, T37N, 1970, S-802. From which the following bear;

Maple	5"	N58°E	59.53 feet,	Maple	6"	S35°E	15.95 feet,
Maple	4"	S24°W	10.14 feet,	Ash	12"	N46°W	51.51 feet

Steel Sign Post, Northeast, 1.00 feet  
Description of corner evidence found:

Found monument as described above, in place, from which the following bear;

Maple	8"	N58°E	59.53 feet
Maple	9"	S35°E	15.95 feet
Maple	9"	S24°W	10.14 feet
W. Ash	15"	N46°W	51.51 feet
Steel Sign Post		Northeast	1.00 feet

Description of monument and accessories I established to perpetuate the original location of this corner.

Re-painted all of the above bearing trees and attached bearing tree signs to same.

Dated at Hiles, Wis., this 27th day of February, 19 92

Signature William B. Cochrane Title Land Surveyor Registration No. S-1107  
(County Surveyor, Registered Land Surveyor, or other duly authorized official)

Office of Register of Deeds, County of Forest, I hereby certify that the within  
instrument was filed in this office for record on the 3rd day of August, 19 92  
at 10:15 o'clock A. M.

Paul Aschentrener  
(Register of Deeds)

By \_\_\_\_\_ Deputy


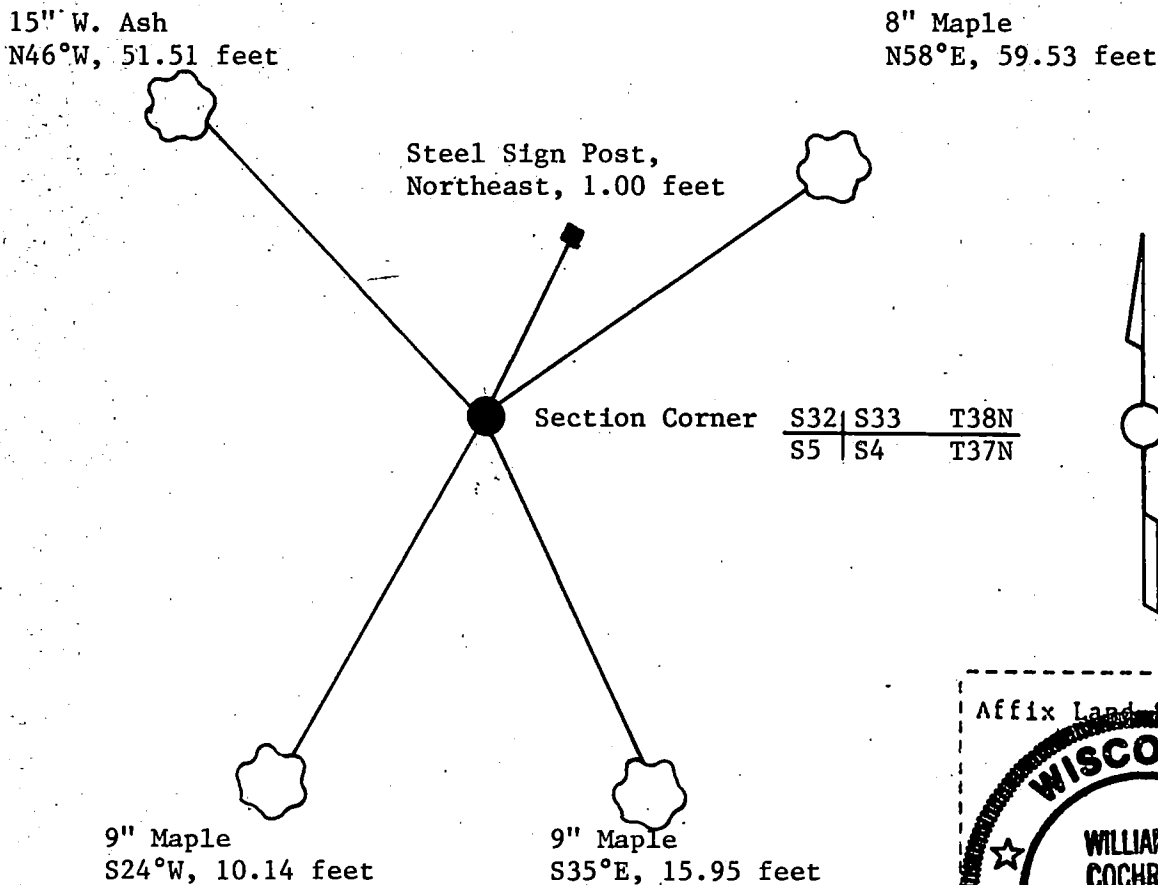
43813320000

(e) Describe any material discrepancy between the location of the corner as restored or reestablished and the location of that corner as previously restored or reestablished by distance and direction. Show the discrepancy on the plan view drawing under (d), above. Show the distances between the corner as previously restored or reestablished and (1) the corner as restored or reestablished, and (2) to at least 2 of the witness monuments shown on the drawing in (d), above.

(f) Was the corner restored through acceptance of (1) an obliterated evidence location, or, (2) a found perpetuated location?

Restored through acceptance of a found perpetuated location.

(g&h) Was the corner reestablished through lost corner proportionate methods? If so, show the method, including the directions and distances to other public land survey corners used as evidence or used for proportioning in determining the corner location?



(i) 1. William B. Cochrane  
(type or print name) certify that the corner location shown on this record was determined by me or under my direction and control and that this U.S. Public Land Survey Monument Record is correct and complete to the best of my knowledge and belief.

William B. Cochrane Feb 27, 1992  
Signature Date

Survey requested by: Susan Vap 4/2/92  
District Ranger

Stock No. 26273  
DOCUMENT NUMBER  
145349

## U.S. PUBLIC LAND SURVEY MONUMENT RECORD

Index No. Z-11

State of Wisconsin }  
County of Forest } ss.

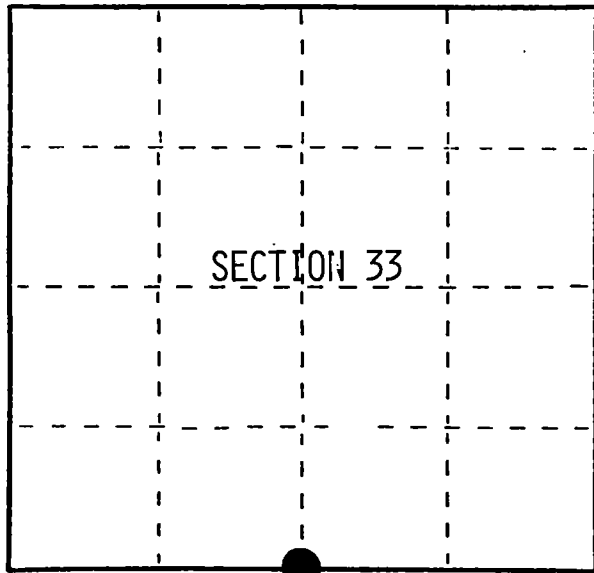
I, William B. Cochrane, do hereby  
certify that on the 1st day  
of June, 1990, I found  
evidence of the South Quarter  
corner of Section 33  
Township 38, North, Range  
13 East, Fourth Principal Meridian,  
as described hereon; and that from this evidence  
I established a new monument and accessories  
as described hereon to perpetuate the original  
location of this corner.

Resident witnesses:

.....

.....

.....



○ = Corner monument restored.

History of original corner establishment:

Original Government Survey in 1858 by Alfred Millard.

In 1971 while doing a survey of Sections 5, 6 and 7 of T37N R13E, Jean Resvick found a stake in the top of an iron pipe at a fence corner marking this corner position. In place of iron pipe he set a 2 inch inside diameter galvanized iron pipe, 5 feet long, with a 3 inch diameter brass tablet marked; T38N R13E, 1/4, S33, S4, T37N, 1971, S-802. Blazed and scribed the following bearing trees;

Aspen	11"	S04°E	52.94 feet
-------	-----	-------	------------

Aspen	5"	N85°W	54.29 feet
-------	----	-------	------------

Description of corner evidence found:

Found monument as described and in place, from which the following bear;

Aspen	14"	S04°E	52.94 feet
-------	-----	-------	------------

Aspen	9"	N85°W	54.29 feet
-------	----	-------	------------

Iron Post, Southwest, 0.80 feet

Description of monument and accessories I established to perpetuate the original location of this corner.

Painted all bearing trees.

Set a new Steel Sign Post, Southwest, 1.00 feet

Dated at Hiles, Wis., this 27th day of February, 1992

Signature William B. Cochrane Title Land Surveyor Registration No. S-1107  
(County Surveyor, Registered Land Surveyor, or other duly authorized official)

Office of Register of Deeds, County of Forest, I hereby certify that the within  
instrument was filed in this office for record on the 3rd day of August, 1992  
at 10:15 o'clock A. M.

Paul Aschenbrenner  
(Register of Deeds)

By.....Deputy

4381323 0020

(e) Describe any material discrepancy between the location of the corner as restored or reestablished and the location of that corner as previously restored or reestablished by distance and direction. Show the discrepancy on the plan view drawing under (d), above. Show the distances between the corner as previously restored or reestablished and (1) the corner as restored or reestablished, and (2) to at least 2 of the witness monuments shown on the drawing in (d), above.

(f) Was the corner restored through acceptance of (1) an obliterated evidence location, or, (2) a found perpetuated location?

Restored through acceptance of a found perpetuated location.

(g&h) Was the corner reestablished through lost corner proportionate methods? If so, show the method, including the directions and distances to other public land survey corners used as evidence or used for proportioning in determining the corner location?

9" Aspen  
N85°W, 54.29 feet



Quarter Corner

S33	T38N
S4	T37N


Steel Sign Post  
Southwest, 1.00 feet



14" Aspen  
S04°E, 52.94 feet



Affix Land Surveyor Seal



(i) I, William B. Cochrane  
(type or print name) certify that the corner location shown on this record was determined by me or under my direction and control and that this U.S. Public Land Survey Monument Record is correct and complete to the best of my knowledge and belief.

William B. Cochrane Feb. 27, 1992  
Signature Date

Survey requested by; Sue Vap 4/2/92  
District Ranger Date

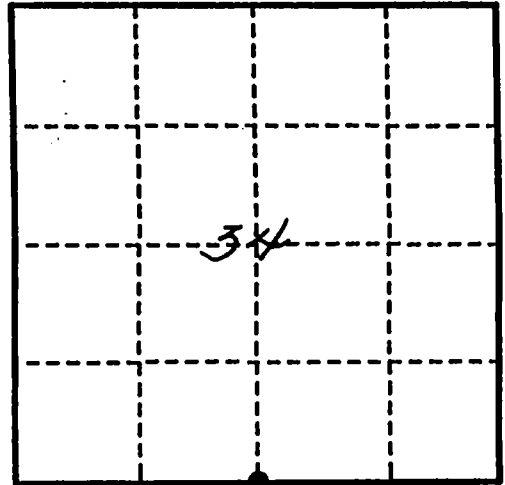
## U. S. PUBLIC LAND SURVEY MONUMENT RECORD

## INSTRUCTIONS:

This record shall show the location of the corner and shall include all of the following nine elements (a through i).

- (a) Identify the corner by reference to the U.S. public land survey system.  
 O = Corner monument restored.

Quarter Corner to Section 3, T.37N., R.13E. &  
 Section 34, T.38N., R.13E., 4th P.M.



- (b) Describe any record evidence, monument evidence, occupational evidence, testimonial evidence or any other material evidence you considered, and whether the monument was found or placed.

Found aluminum monument cut off by grader and Southeast BT dead. Two BTs and sign post in good condition. Replaced monument with an 1 1/2" x 24" iron pipe 8" below road surface.

We made one new BT: Tamarack, 8", N.32°W., 70.50'.

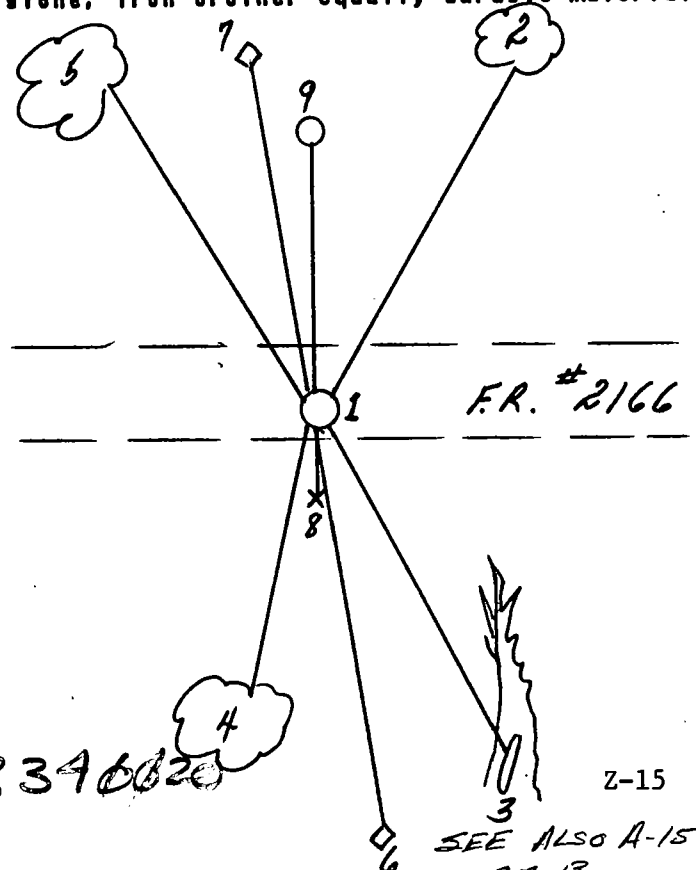
Set a Witness Corner (2" x 60" aluminum monument), North, 33.09'.

This corner was restored by Resvick in 1971.

- (c) In the plan view drawing below, provide reference ties to at least 4 witness monuments, or, if the location is within a municipality, to at least 2 witness monuments. (witness monuments shall be made of concrete, natural stone, iron or other equally durable material.)

- (d) Show a plan view drawing depicting the relevant monuments and reference ties which is sufficient in detail to enable accurate relocation of the corner monument if the corner monument is disturbed. Indicate north.

1. 1 1/2" x 24" iron pipe.
2. Tamarack, 6", N.30°E., 39.00'.
3. Tamarack (dead), 6", S.28°E., 48.70'.
4. Tamarack, 4", S.12½°W., 23.89'.
5. Tamarack, 8", N.32°W., 70.50'.
6. 4" x 4" Cedar Post, S.10°E., 49.17'.
7. 4" x 4" Cedar Post, N.12°W., 78.54'.
8. Steel sign post, South, 8.8'.
9. Witness Corner, North, 33.09'.



REGISTER'S OFFICE  
 Forest County, Wis.

Received for record this 24 day  
 of March A.D., 1993 at  
 2:15 o'clock P.M. and recorded  
 in Vol. 38-13 Corner Restorations  
 page 2-15

Shat Chittor Deputy  
 Register of Deeds

43813340020

Z-15

SEE ALSO A-15  
 37-13

(e) Describe any material discrepancy between the location of the corner as restored or reestablished and the location of that corner as previously restored or reestablished by distance and direction. Show the discrepancy on the plan view drawing under (d). above. Show the distances between the corner as previously restored or reestablished and (1) the corner as restored or reestablished, and (2) to at least 2 of the witness monuments shown on the drawing in (d), above.

N/A

(f) Was the corner restored through acceptance of (1) an obliterated evidence location, or, (2) a found perpetuated location?

(2)

(g & h) Was the corner reestablished through lost corner proportionate methods? If so, show the method, including the directions and distances to other public land survey corners used as evidence or used for proportioning in determining the corner location?

N/A

(i) I, Milo E. Stefan

(type or print name) certify that the corner location shown on this record was determined by me or under my direction and control and that this U.S. Public Land Survey Monument Record is correct and complete to the best of my knowledge and belief.

Milo E. Stefan  
Signature

November 20, 1992  
Date

CERTIFICATE READY FOR FILING:

Dale R. Covey  
Acting District Ranger



## U. S. PUBLIC LAND SURVEY MONUMENT RECORD

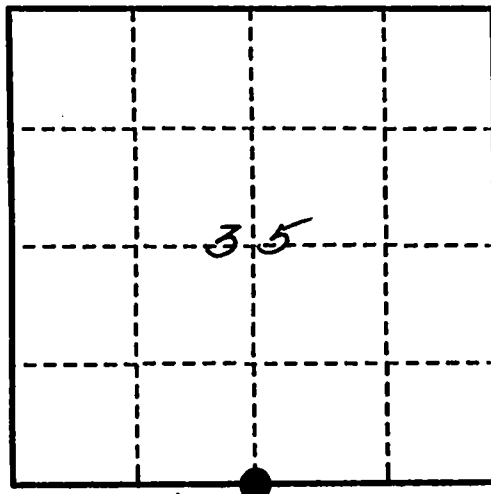
## INSTRUCTIONS:

This record shall show the location of the corner and shall include all of the following nine elements (a through i).

- (a) Identify the corner by reference to the U.S. public land survey system.

○ = Corner monument restored.

Quarter Corner to Section 2,  
T.37N., R.13E., and Section 35,  
T.38N., R.13E., 4th P.M.



- (b) Describe any record evidence, monument evidence, occupational evidence, testimonial evidence or any other material evidence you considered, and whether the monument was found or placed.

Found aluminum monument broken off and Spruce BT dead. We set a new monument (1 1/2" x 24" iron pipe) and made a new BT: Cedar, 12", S.55°W., 77.18'.

Also, set a Witness Corner (2" x 30" aluminum monument), North, 22.00'.

This corner was restored by Resvick in 1971.

- (c) In the plan view drawing below, provide reference ties to at least 4 witness monuments, or, if the location is within a municipality, to at least 2 witness monuments. (witness monuments shall be made of concrete, natural stone, iron or other equally durable material.)

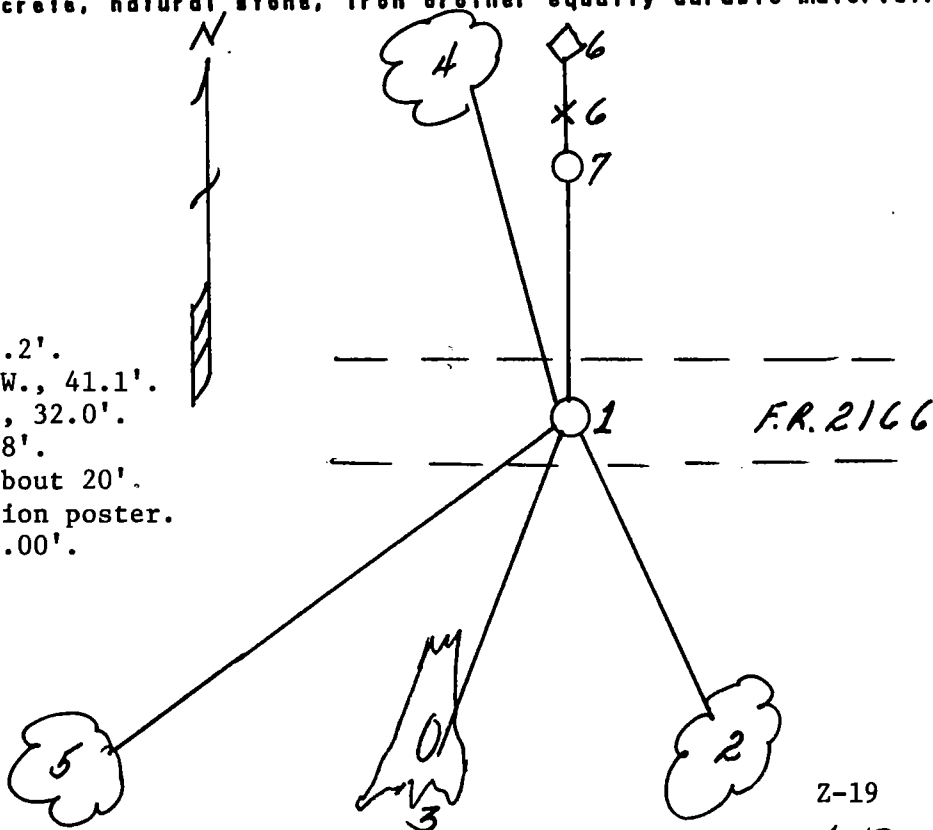
- (d) Show a plan view drawing depicting the relevant monuments and reference ties which is sufficient in detail to enable accurate relocation of the corner monument if the corner monument is disturbed. Indicate north.

1. 1 1/2" x 24" iron pipe.
2. Hemlock, 17", S.25°E., 38.2'.
3. Spruce (dead), 19", S.22°W., 41.1'.
4. Sugar Maple, 13", N.14°W., 32.0'.
5. Cedar, 12", S.55°W., 77.18'.
6. Steel sign post, North, about 20' next to wood post/location poster.
7. Witness Corner, North, 22.00'.

REGISTER'S OFFICE  
Forest County, Wis.

Received for record this 2nd day  
of March, A.D., 1993 at  
9:15 o'clock A.M. and recorded  
in Vol. 37-13 Cover Restoration  
page 2-19

Chad Chittie Deputy  
Register of Deeds



43813350020

SEE ALSO A-19  
37-13

(e) Describe any material discrepancy between the location of the corner as restored or reestablished and the location of that corner as previously restored or reestablished by distance and direction. Show the discrepancy on the plan view drawing under (d). above. Show the distances between the corner as previously restored or reestablished and (1) the corner as restored or reestablished, and (2) to at least 2 of the witness monuments shown on the drawing in (d), above.

N/A

(f) Was the corner restored through acceptance of (1) an obliterated evidence location, or, (2) a found perpetuated location?

(2)

(g & h) Was the corner reestablished through lost corner proportionate methods? If so, show the method, including the directions and distances to other public land survey corners used as evidence or used for proportioning in determining the corner location?

N/A

(i) I, Milo E. Stefan

(type or print name) certify that the corner location shown on this record was determined by me or under my direction and control and that this U.S. Public Land Survey Monument Record is correct and complete to the best of my knowledge and belief.

Milo E. Stefan

Signature

November 20, 1992

Date

CERTIFICATE READY FOR FILING:

Dale R. Covey  
Acting District Ranger





## U. S. PUBLIC LAND SURVEY MONUMENT RECORD

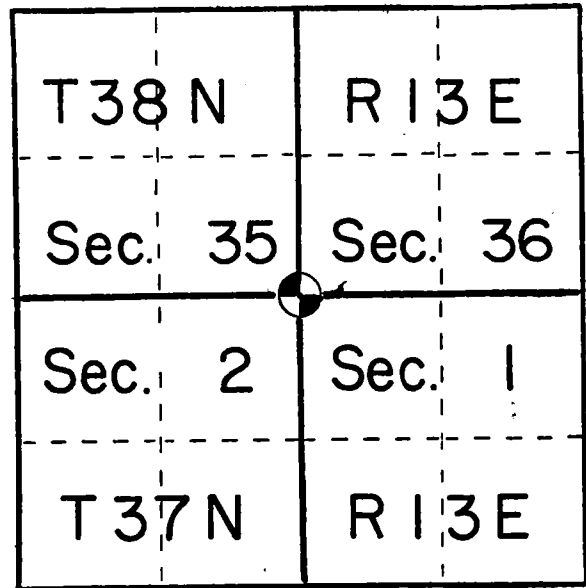
## INSTRUCTIONS:

This record shall show the location of the corner and shall include all of the following nine elements (a through i).

- (a) Identify the corner by reference to the U.S. public land survey system.

O = Corner monument restored.

Section corner to Sections 35-36, T38N, R13E and 1-2, T37N, R13E, Forest County, Wisconsin



- (b) Describe any record evidence, monument evidence, occupational evidence, testimonial evidence or any other material evidence you considered, and whether the monument was found or placed.

In 1865 th government set a wood post at this corner location with:

Hemlock 18" N32E 47 links

Sugar 14" N65W 22 links

Yellow Birch 11" S33W 24 links

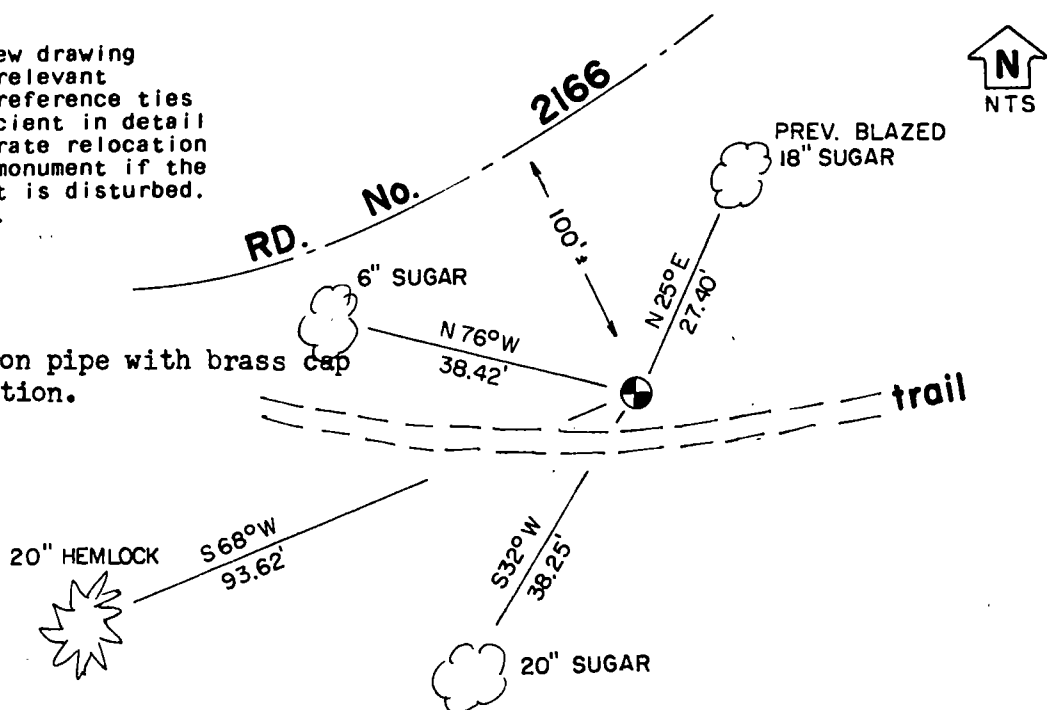
Yellow Birch 12" S60E 60 links

In 1971 Jean Resvick, RLS monumented this corner with a 2" iron pipe and Brass cap. Found Resvick's corner and set new ties as follows:

- (c) In the plan view drawing below, provide reference ties to at least 4 witness monuments, or, if the location is within a municipality, to at least 2 witness monuments. (Witness monuments shall be made of concrete, natural stone, iron or other equally durable material.) Describe witness monuments.

- (d) Show a plan view drawing depicting the relevant monuments and reference ties which is sufficient in detail to enable accurate relocation of the corner monument if the corner monument is disturbed. Indicate north.

Existing 2" iron pipe with brass cap in good condition.



REGISTER'S OFFICE  
Forest County, Wis.

Received for record this 7<sup>th</sup> day  
of August A.D., 1985 at  
3:00 o'clock P.M. and recorded  
in Vol. CORNER RESTORATION  
page 2-21

Paul Aschenbrenner  
Register of Deeds

