

CERTIFIED LAND CORNER RESTORATION

State of Wisconsin

County of Forest

} ss.

I William B. Cochrane, do hereby certify that on the 11th day of May, 1982, I found evidence of the North Quarter corner of Section 5 Township 39 North, Range 12 East, Fourth Principal Meridian, as described hereon; and that from this evidence I established a new monument and accessories as described hereon to perpetuate the original location of this corner:

Description of original monument and accessories and subsequent restorations:

Surveyed in September, 1859, by Wm. E. Daugherty

Dependent resurvey in 1939 by H. D. Craig

At proportionate distance, set a concrete monument, 24" long, 6" in diameter, 18" in the ground, with a brass cap stamped $\frac{1}{4}$, S5, S32, 1939

Hemlock, 6", N23°15'E, 22 lks.

Hemlock, 24", S4E, 24 lks.

Corner restoration 2/9/76 by Wm. B. Cochrane

Blazed and scribed Maple, 19", S4OE, 68.24 ft.

Description of corner evidence found:

Found the monument as described above in place

Hemlock, 18", N23°15'E, 22 lks.

Hemlock, (tip-out) S4E, 24 lks.

Maple, 22", S4OE, 68.24 ft.

Description of monument and accessories I established to perpetuate the location of this corner:

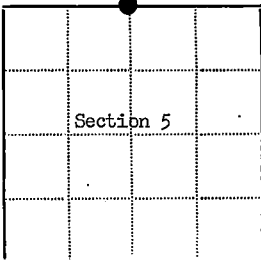

Blazed and scribed the following new bearing tree:

Maple, 17", S58E, 102.95 ft.

Set a steel sign post SE of the monument, 0.75 ft.

DOCUMENT NO.

124409



● - Corner monument restored

□ -

Resident witnesses.....

Dated at Hiles, Wisconsin, this 10th day of July, 1982.Signature William B. Cochrane Title Land Surveyor
(County Surveyor, Registered Land Surveyor, or other duly authorized official)Surveyors Registration No. S-1107Office of Register of Deeds County of ForestI hereby certify that the within instrument was filed in this office for record on the 7th day of October, 1982, and was filed in Book No. _____ Page No. _____ of County Records.Signature Eugene Stratton Title Register of DeedsTownship 39 North, Range 12 East, Section 5, Index No. A-7, Page No. _____

4401232000

CERTIFIED LAND CORNER RESTORATION

State of Wisconsin

County of Forest

ss.

I William B. Cochrane, do hereby certify that on the 9th day of February, 19 76, I found evidence of the North Quarter corner of Section 5 Township 39 North, Range 12 East, Fourth Principal Meridian, as described hereon; and that from this evidence I established a new monument and accessories as described hereon to perpetuate the original location of this corner:

Description of original monument and accessories and subsequent restorations:

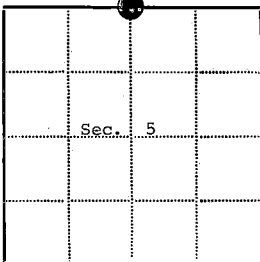
Surveyed in September 1859 by Wm. E. Daugherty.
 Dependent resurvey in 1939 by H. D. Craig.
 At proportionate distance set a concrete monument, 24 ins. long, 6 ins. diam, 18 ins. in the ground with a brass cap stamped: 1/4, S5, S32, 1939
 From which the following bear:
 Hemlock, 6", N23°15'E, 22 Lks.
 Hemlock, 24", S4°E, 24 Lks.

Description of corner evidence found:

Found the monument as described above in place.
 Hemlock, 16", N23°E, 22 Lks.
 Hemlock, 24" tipover, S4°E, 24 Lks.

Description of monument and accessories I established to perpetuate the location of this corner:

Blazed and scribed the following new bearing tree:
 Maple, 19", S40°E, 68.24 feet
 Set a steel sign post, SE of the monument, 0.50 feet.



- - Corner monument restored
 □ -

Resident witnesses.....

Dated at Three Lakes Wisconsin, this 16th day of April 19 76.

Signature William B. Cochrane Title Survey Technician
 (County Surveyor, Registered Land Surveyor, or other duly authorized official)

Surveyors Registration No. S-1107 DOCUMENT NUMBER **109590**

Office of Register of Deeds County of Forest

I hereby certify that the within instrument was filed in this office for record on the 2nd day of July 19 76, and was filed in Book No. _____ Page No. _____ of County Records.

Signature Eugen Stutzman Title Register of Deeds

Township 39 North, Range 12 East, Section 5, Index No. A-7, Page No. _____

44012 320020

CERTIFIED LAND CORNER RESTORATION

State of Wisconsin

County of Forest } ss.

I, William B. Cochrane, do hereby certify that on the 11th day of May, 1982, I found evidence of the Northeast Section corner of Section 5 Township 39 North, Range 12 East, Fourth Principal Meridian, as described hereon; and that from this evidence I established a new monument and accessories as described hereon to perpetuate the original location of this corner:

Description of original monument and accessories and subsequent restorations:

Original survey in 1859 by William E. Daugherty

Dependent resurvey in 1939 by H. D. Craig

From the remains of the original bearing trees, set a concrete monument, 24" long, 6" in diameter, 18" in the ground, with a brass tablet stamped T40N, R12E, S32, S33, S5, S4, T39N, 1939

From which the following bear:

Sugar Maple, 14", N82E, 34 lks.

Hemlock, 7", S17⁰¹/₂E, 55 lks.

Sugar Maple, 12", S65⁰/₃W, 85 lks.

Sugar Maple, 24", N85⁰¹/₂W, 73 lks.

Description of corner evidence found:

Found monument as described and in place

Sugar Maple, 23", N82E, 22.44 ft.

Hemlock, 15", S17⁰¹/₂E, 36.30 ft.

Sugar Maple, 23", S65⁰/₃W, 56.10 ft.

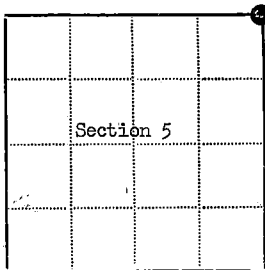

4" x 4" Cedar post 0.50 NE of monument

Description of monument and accessories I established to perpetuate the location of this corner:

Blazed and scribed the following new bearing tree:

Hemlock, 21", N41W, 72.12 ft.

DOCUMENT NO.
124410



● - Corner monument restored

□ -

Resident witnesses

Dated at Hiles, Wisconsin, this 20th day of July, 1982.

Signature William B. Cochrane Title Land Surveyor
(County Surveyor, Registered Land Surveyor, or other duly authorized official)

Surveyors Registration No. S-1107

Office of Register of Deeds County of Forest

I hereby certify that the within instrument was filed in this office for record on the 7th day of October, 1983, and was filed in Book No. _____ Page No. _____ of County Records.

Signature Eugene Stagny Title Register of Deeds

Township 39 North, Range 12 East, Section 5, Index No. A-9, Page No. _____

44012320000

CERTIFIED LAND CORNER RESTORATION

State of Wisconsin

County of Forest

ss.

I, Jean F. Resvick, do hereby certify that on the 11 day of September, 1967, I found evidence of the East Meander corner ~~at~~ between Sections 6 & 7 Township 39 North, Range 12 East, Fourth Principal Meridian, as described hereon; and that from this evidence I established a new monument and accessories as described hereon to perpetuate the original location of this corner:

Description of original monument and accessories and subsequent restorations:

Original survey in 1859 by William E. Daugherty.

Dependent resurvey in 1939 by Hal D. Craig.

Set concrete monument 24 inches long, 6 ins. diameter, with brass cap marked:

from which a Birch 3" bears N70° 30'E, 26 1/2 lks.

A Birch 3" bears S48°E, 9 lks.

T39N

 MC/S6
 S7
 R12E

1939

Description of corner evidence found:

Monument above found lying in lake with iron pipe driven by top of monument.

From iron pipe a White Birch 4 ins. diam. bears S75° 30'E, 7.2 ft.

A White Birch 4 ins. diam. bears N68°E, 20.4 ft.

Description of monument and accessories I established to perpetuate the ~~original~~ location of this corner:

At a point the recorded bearing and distance from bearing trees set 2-inch inside diameter, galvanized wrought iron pipe, 5 feet long, filled with concrete with brass cap stamped:

from which the following new blazed and scribed bearing trees bear:

Hemlock 5 ins., N60°E, 17.58 ft. or

Balsam 6 ins. S35°E, 35.00 ft.

4 x 4 cedar post set 4 ft. east of monument on lakeshore.

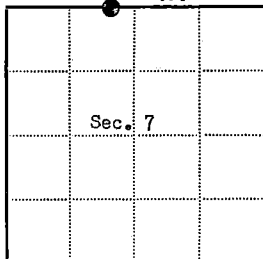
Iron pipe bears S51°W, 3.4 ft. left in place.

T39N R12E

 MC/S6
 S7
 1967

S-802

M.C.



● = Corner monument restored

□ =

Resident witnesses.....

Dated at Rhine Land er Wisconsin, this 11 day of September, 1968.

Signature Jean F. Resvick Title County Surveyor
 (County Surveyor, Registered Land Surveyor, or other duly authorized official)


Surveyors Registration No. S-802
 DOCUMENT NO. 94348

Office of Register of Deeds County of Forest

I hereby certify that the within instrument was filed in this office for record on the 29 day of March, 1968, and was filed in Book No. I Page No. E-2,3 of County Records.

Signature Eugene Stetson Title Register of Deeds

Township 39 North, Range 12 East, Section 7, Index No. E-2,3, Page No. 43912060622



A 2-3

CERTIFIED LAND CORNER RESTORATION

State of Wisconsin

County of Forest } ss.

I, Jean F. Resvick, do hereby certify that on the 28 day of June, 1977, I found evidence of the Northeast Section corner of Section 1 Township 39 North, Range 12 East, Fourth Principal Meridian, as described hereon; and that from this evidence I established a new monument and accessories as described hereon to perpetuate the original location of this corner:

Description of original monument and accessories and subsequent restorations:

Surveyed in 1858 by Alfred Millard

Dependent resurvey in 1941 by Guy R. Veal

From remains of original evidence which was a stump hole bearing N18E, 32 lks. and a 24 inch pine stump bears S62E, 26 lks.

Set a concrete monument 2 feet long 12 inches in diameter at bottom and 8 inches on top with brass cap marked T40N, R12E, R13E, S36, S31, S1, S6, T39N, 1941

Yellow birch 14, bears N61°15"E, 556 lks.

White pine 8, bears S49°45"E, 499 lks.

White pine stump, 30, bears S42°45"W, 22 lks.

White pine stump, 30, bears N9°15"W, 50 lks.

Description of corner evidence found:

Monument as described above.

White pine stump bears S62E, 17.2 ft.

Yellow birch 18, bears N61°15"E, 366.97 ft.

White pine stump and fallen tree, scribed bears S49°45"E, 329.3 ft.

White pine stump 30, scribed, bears S42°45"W, 14.5 ft.

White pine stump, 30, scribed bears N9°15"W, 33 ft.

Description of monument and accessories I established to perpetuate the location of this corner:

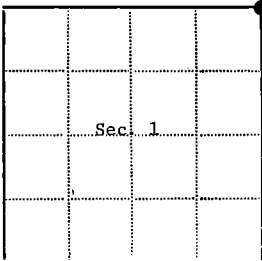

Blaze and scribed the following new bearing trees:

Red pine 9, N77E, 6.13 ft.

Red pine 10, S34E, 26.91 ft.

Red pine 10, N25W, 12.56 ft.

Set steel sign post 6 inches east of monument



Resident witnesses.....

Dated at Rhineland Wisconsin, this 21 day of July 1977.

Signature Jean F. Resvick Title Land Surveyor
(County Surveyor, Registered Land Surveyor, or other duly authorized official)

Surveyors Registration No. S-802 DOCUMENT NUMBER 113305

Office of Register of Deeds County of St. Forest

I hereby certify that the within instrument was filed in this office for record on the 13th day of February, 1978, and was filed in Book No. _____ Page No. _____ of County Records.

Signature Eugene Stutzman Title Register of Deeds

Township 39 North, Range 12 East, Section 1, Index No. A-25, Page No. _____

44012 36 0000

A
25

Stock No. 26273

DOCUMENT NUMBER
137009

U.S. PUBLIC LAND SURVEY MONUMENT RECORD

Index No. A, B-5

State of Wisconsin }
County of Forest } ss.

I Milo E. Stefan, do hereby certify that on the 29th day of October, 1988, I found evidence of the Meander corner of Sections 5 and 6 Township 39, North, Range 12 East, Fourth Principal Meridian, as described hereon; and that from this evidence I established a new monument and accessories as described hereon to perpetuate the original location of this corner.

Resident witnesses:

Myron L. Smith
Jeffrey L. Kennedy

History of original corner establishment: During the dependent resurvey and extension survey of Sections 5 and 6 by GLO in 1939, this corner was established on the shore of Pat Shay Lake. Set:

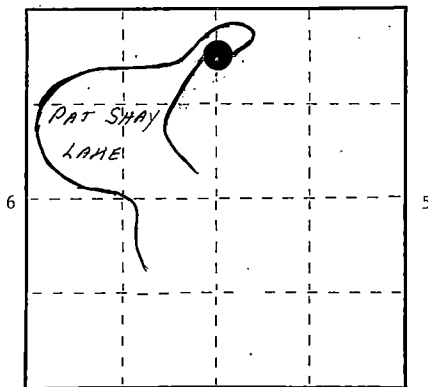
4" x 4" Cedar Post and one BT, a
10" Spruce, S67°E, 37 links.

Description of corner evidence found:

We found 4" x 4" Cedar Post, scribing clear in good condition. Spruce stump, badly decayed, S67°E, 35.6'

Description of monument and accessories I established to perpetuate the original location of this corner.

We placed a 2" x 60" aluminum monument wired to Cedar Post. All timber in area is dead and no other references available. We set a steel sign post south 1.0'.



○ = Corner monument restored.

Dated at Crandon, Wis., this 15th day of November, 1988.

Signature Milo E. Stefan Title Land Surveyor Registration No. S-1558
(County Surveyor, Registered Land Surveyor, or other duly authorized official)

Office of Register of Deeds, County of Forest, I hereby certify that the within instrument was filed in this office for record on the 7th day of March, 1989 at 9:55 o'clock A. M.

Paul Aschenbrenner
(Register of Deeds)
By Sandra P. Deddo Deputy

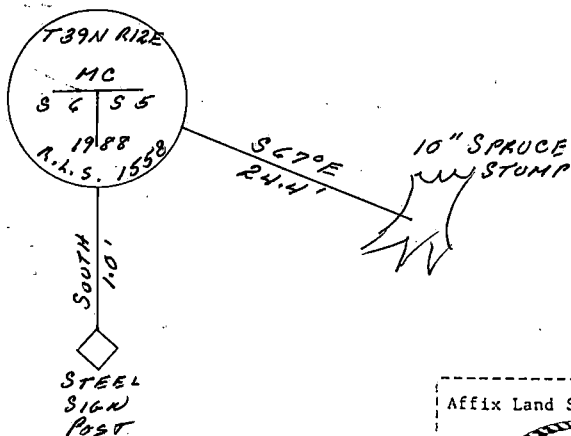
43912063500

(e) Describe any material discrepancy between the location of the corner as restored or reestablished and the location of that corner as previously restored or reestablished by distance and direction. Show the discrepancy on the plan view drawing under (d), above. Show the distances between the corner as previously restored or reestablished and (1) the corner as restored or reestablished, and (2) to at least 2 of the witness monuments shown on the drawing in (d), above.

(f) Was the corner restored through acceptance of (1) an obliterated evidence location, or, (2) a found perpetuated location?

2) a found position

(g&h) Was the corner reestablished through lost corner proportionate methods? If so, show the method, including the directions and distances to other public land survey corners used as evidence or used for proportioning in determining the corner location?



Affix Land Surveyor Seal



(i) I, Milo E. Stefan

(type or print name) certify that the corner location shown on this record was determined by me or under my direction and control and that this U.S. Public Land Survey Monument Record is correct and complete to the best of my knowledge and belief.

Milo E. Stefan
Signature

10/31/88
Date

Certificate ready for filing:

Bruce Ford
District Ranger

Stock No. 26273

DOCUMENT NUMBER
137010

U.S. PUBLIC LAND SURVEY MONUMENT RECORD

Index No. A, B-5.....

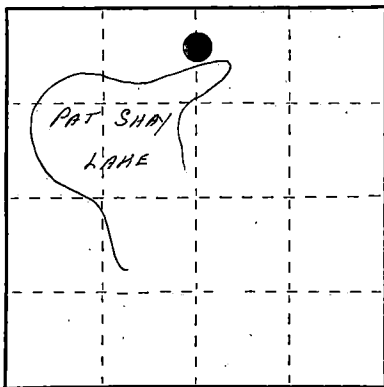
State of Wisconsin }
County of Forest } ss.

I Milo E. Stefan, do hereby
certify that on the 21st day
of October, 1988, I found
evidence of the Witness Corner Meander
corner of sections 5 and 6
Township 39, North, Range
12 East, Fourth Principal Meridian,
as described hereon; and that from this evidence
I established a new monument and accessories
as described hereon to perpetuate the original
location of this corner.

Resident witnesses:

Myron L. Smith

Jeffrey L. Kennedy



○ = Corner monument restored.

History of original corner establishment: 1939 - G.L.O. conducted a dependent resurvey and extension survey of sections 5 and 6. This corner was set to mark the position of an original Meander Corner on the Northeast shore of Pat Shay Lake.

Set a 6" x 24" concrete monument with 2 BTs:
12" Hemlock, N61°E, 33 links (21.78')
20" Spruce, N74 1/4°W, 61 links (40.26')

Description of corner evidence found:

G.L.O. monument in good condition.
18" Hemlock, N61°E, 21.43'
20" Spruce snag, 6' high, N74°W, 39.24' (measured from scribed face).

Description of monument and accessories I established to perpetuate the original location of this corner.

We made three new BTs, set sign post, placed BT tags and painted accessories to Forest Service standards:

16" Red Maple, S51°E, 42.74'
10" White Pine, S77°W, 22.27'
8" Sugar Maple, N14°W, 9.09'
6' Steel Sign Post, South, 1.4'

Dated at Crandon, Wis., this 15th day of November, 1988.

Signature Milo E. Stefan Title Land Surveyor Registration No. S-1558
(County Surveyor, Registered Land Surveyor, or other duly authorized official)

Office of Register of Deeds, County of Forest, I hereby certify that the within
instrument was filed in this office for record on the 7th day of March, 1989
at 9:55 o'clock A. M.

Paul Aschenbrenner

(Register of Deeds)

By Landra L. Reddy Deputy

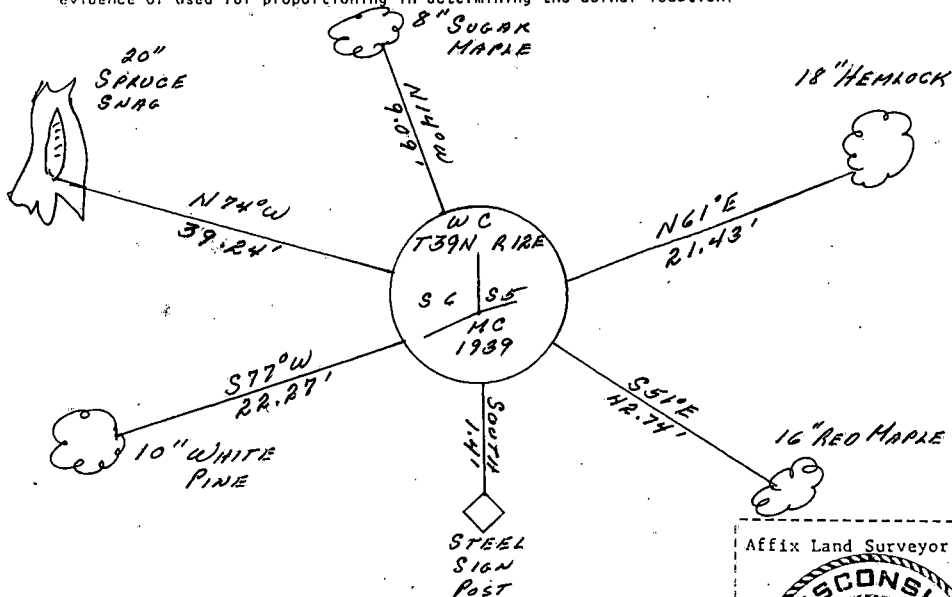
43912063700

- (e) Describe any material discrepancy between the location of the corner as restored or reestablished and the location of that corner as previously restored or reestablished by distance and direction. Show the discrepancy on the plan view drawing under (d), above. Show the distances between the corner as previously restored or reestablished and (1) the corner as restored or reestablished, and (2) to at least 2 of the witness monuments shown on the drawing in (d), above.

- (f) Was the corner restored through acceptance of (1) an obliterated evidence location, or, (2) a found perpetuated location?

2) a found location.

- (g&h) Was the corner reestablished through lost corner proportionate methods? If so, show the method, including the directions and distances to other public land survey corners used as evidence or used for proportioning in determining the corner location?



- (i) I, Milo E. Stefan
(type or print name) certify that the corner location shown on this record was determined by me or under my direction and control and that this U.S. Public Land Survey Monument Record is correct and complete to the best of my knowledge and belief.

Milo E. Stefan
Signature

10/31/88
Date

Certificate ready for filing:

Amela York
District Ranger

Stock No. 26273

DOCUMENT NUMBER

137011

U.S. PUBLIC LAND SURVEY MONUMENT RECORD

Index No. A, B-5

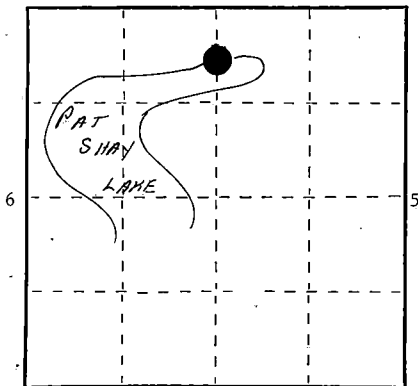
State of Wisconsin }
County of Forest } ss.

I Milo E. Stefan, do hereby
certify that on the 29th day
of October, 1988, I found
evidence of the Meander
corner of Section 5 and 6
Township 39, North, Range
12 East, Fourth Principal Meridian,
as described hereon; and that from this evidence
I established a new monument and accessories
as described hereon to perpetuate the original
location of this corner.

Resident witnesses:

Myron L. Smith

Jeffrey L. Kennedy



○ = Corner monument restored.

History of original corner establishment: By Wm. Daugherty in 1859.

He set a wood post for corner.

1939 - GLO found dead pine BT, scribed and set a temporary stake for MC. A 4"
Tamarack post bears west 3 links.

Description of corner evidence found:

W.C.M.C. bears North, 99.0'

Original pine BT, now a snag, scribed, bears N29°E, 35.6'.

Description of monument and accessories I established to perpetuate the original location of this corner.

Placed a 2" x 60" aluminum monument 42" deep and made three new BTs, set steel sign
post, placed BT tags and painted accessories to Forest Service standard:

- 5" Red Maple, N29°E, 47.10'
- 8" Red Pine, N25°W, 102.31'
- 4" Red Maple, N11°E, 35.60'
- 6' Steel Sign Post, NW, 1.1'

Dated at Crandon, Wis., this 15th day of November, 1988.

Signature Milo E. Stefan Title Land Surveyor Registration No. S-1558
(County Surveyor, Registered Land Surveyor, or other duly authorized official)

Office of Register of Deeds, County of Forest, I hereby certify that the within
instrument was filed in this office for record on the 7th day of March, 1989
at 9:55 o'clock A. M.

Paul Aschenbrenner

(Register of Deeds)

By Shandra L. Pedra Deputy

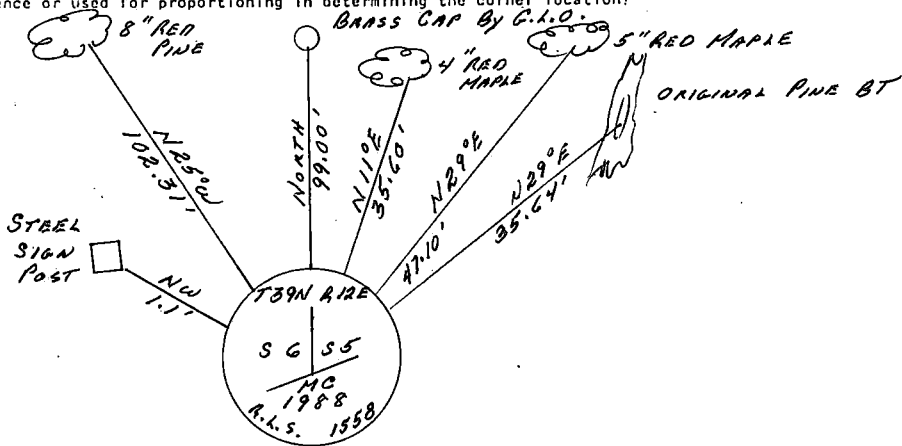
4391206 35000

- (e) Describe any material discrepancy between the location of the corner as restored or reestablished and the location of that corner as previously restored or reestablished by distance and direction. Show the discrepancy on the plan view drawing under (d), above. Show the distances between the corner as previously restored or reestablished and (1) the corner as restored or reestablished, and (2) to at least 2 of the witness monuments shown on the drawing in (d), above.

- (f) Was the corner restored through acceptance of (1) an obliterated evidence location, or, (2) a found perpetuated location?

Original evidence of 1859.

- (g&h) Was the corner reestablished through lost corner proportionate methods? If so, show the method, including the directions and distances to other public land survey corners used as evidence or used for proportioning in determining the corner location?



Affix Land Surveyor Seal



- (i) 1. Milo E. Stefan

(type or print name) certify that the corner location shown on this record was determined by me or under my direction and control and that this U.S. Public Land Survey Monument Record is correct and complete to the best of my knowledge and belief.

Milo E. Stefan
Signature

10/31/88
Date

Certificate ready for filing:

Carole Ford
District Ranger

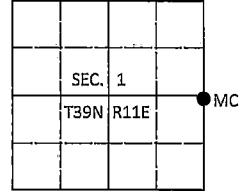
U.S. PUBLIC LAND SURVEY MONUMENT RECORD

Note: This form is intended and designed to fulfill all requirements of Wisconsin Administrative Code, Chapter A-E 7.08 U.S. Public Land Survey Monument Record (3)(a-f).

(a) CORNER LOCATION

Meander Cor. of Secs. 1 & 6
Township 39 North
Range 11 & 12 East of the 4th P.M.
Town of Three Lakes
County of Oneida

WISCRS - Oneida County
N: 256,476.06 USft
E: 356,532.18 USft
Datum: NAD 83(2011)
GNSS Method: RTN (Offset)
GNSS Control: WISCORS VRS



(b) HISTORY OF ORIGINAL CORNER ESTABLISHMENT

Original Surveyor:

Original Accessories:

Date of Survey Commenced:
Completed:

(b)(f)(g)(h) Description of monument found at this corner and if it was accepted, state all evidence (material, testimonial, occupational, plats, records, other monuments) used as a basis for accepting. If not accepted or if nothing was found, state evidence used as basis for establishing location. If re-established through lost corner proportionate methods, indicate all monuments, distances and directions used to establish. Indicate type of monument and sign post found or set.

This is a perpetuation of a previous USPLS Monument Record by Stephen J. Favorite, RLS dated February 24, 1987 and filed in the office of the Oneida County Register of Deeds. A complete history of the corner can be found on the previous monument record. I accept the previous location as a true and faithful perpetuation or reestablishment of the original corner location and further perpetuate it as follows.

September 27, 2016: I found and accepted the record monument, a 2-1/2" diam. aluminum pipe with a 3-1/4" diam. Oneida Co. aluminum cap flush with the ground surface. The existing accessories were found in substantial agreement with the record and were not remeasured as the sole purpose of this work is to report the coordinates of the corner point.

The coordinate value shown has been verified by at least one of the following methods: 1) comparison to a previously GPS determined published value; 2) the value is the average of two or more GPS observations at a markedly different time; 3) one or more distances were measured back to the GPS observed corner from temporary GPS observed offset locations.

(c)(d)(e) Plan view of corner with ties to at least 4 witness monuments. If in disagreement with previously established corner, show the distances between the two corners and also indicate the ties to the disputed.

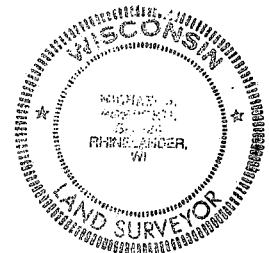
FOREST COUNTY, WI
CORTNEY BRITTEN CLEEREMAN REGISTER OF DEEDS OFFICE
REGISTER OF DEEDS ONEIDA COUNTY
RECEIVED FOR RECORD FILED

MAY 31 2018

DEC 28 2016

Time: 10:00 A M. AT O'CLOCK M
Vol.: Corner Restoration KYLE J. FRANSON
Page Number: 2-1 REGISTER OF DEEDS

(i) I, Michael J. Romportl, Professional Land Surveyor No. S-1624, hereby certify that the corner location on this record was determined by me or under my direction and control and that this U.S. Public Land Survey Monument Record is correct and complete to the best of my knowledge and belief.



Michael J Romportl
Signature

12/23/2016
Date

3911011900 (INDEX NO. C,D-25)

43911011900

C-1

225402

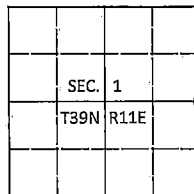
U.S. PUBLIC LAND SURVEY MONUMENT RECORD

Note: This form is intended and designed to fulfill all requirements of Wisconsin Administrative Code, Chapter A-E 7.08 U.S. Public Land Survey Monument Record (3)(a-l).

(a) CORNER LOCATION

1/4 Cor. of Secs. 1 & 6
 Township 39 North
 Range 11 & 12 East of the 4th P.M.
 Town of Three Lakes
 County of Oneida

WISCRS - Oneida County
 N: 256,535.62 USft
 E: 356,531.76 USft
 Datum: NAD 83(2011)
 GNSS Method: RTN (Offset)
 GNSS Control: WISCORS VRS



(b) HISTORY OF ORIGINAL CORNER ESTABLISHMENT

Original Surveyor:

Original Accessories:

Date of Survey Commenced:
 Completed:

(b)(f)(g)(h) Description of monument found at this corner and if it was accepted, state all evidence (material, testimonial, occupational, plats, records, other monuments) used as a basis for accepting. If not accepted or if nothing was found, state evidence used as basis for establishing location. If re-established through lost corner proportionate methods, indicate all monuments, distances and directions used to establish. Indicate type of monument and sign post found or set.

This is a perpetuation of a previous USPLS Monument Record by Milo E. Stefan, RLS dated November 4, 1988 and filed in the office of the Oneida County Register of Deeds. A complete history of the corner can be found on the previous monument record. I accept the previous location as a true and faithful perpetuation or reestablishment of the original corner location and further perpetuate it as follows.

September 27, 2016: I found and accepted the record monument, a 6" diam. concrete monument with a GLO brass tablet projecting 3" above the ground surface. The existing accessories were found in substantial agreement with the record and were not remeasured as the sole purpose of this work is to report the coordinates of the corner point.

The coordinate value shown has been verified by at least one of the following methods: 1) comparison to a previously GPS determined published value; 2) the value is the average of two or more GPS observations at a markedly different time; 3) one or more distances were measured back to the GPS observed corner from temporary GPS observed offset locations.

(c)(d)(e) Plan view of corner with ties to at least 4 witness monuments. If in disagreement with previously established corner, show the distances between the two corners and also indicate the ties to the disputed.

FOREST COUNTY, WI
 COURTNEY BRITTEN CLÉERMAN
 REGISTER OF DEEDS
 RECEIVED FOR RECORD

REGISTER OF DEEDS OFFICE
 ONEIDA COUNTY
 FILED

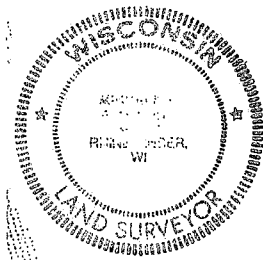
MAY 31 2018

DEC 28 2016

Time: 10:00 A. M.
 Vol.: Corner Restoration
 Page Number: C-1

AT _____ O'CLOCK _____ M
 KYLE J. FRANSON
 REGISTER OF DEEDS

(i) I, Michael J. Romportl, Professional Land Surveyor No. S-1624, hereby certify that the corner location on this record was determined by me or under my direction and control and that this U.S. Public Land Survey Monument Record is correct and complete to the best of my knowledge and belief.



Michael J Romportl
 Signature

12/23/16
 Date

3911012000 (INDEX NO. C-25)

43911012000

U.S. PUBLIC LAND SURVEY MONUMENT RECORD

Index No. C-1

State of Wisconsin }
County of Forest } ss.

I Milo E. Stefan, do hereby
certify that on the 1st day
of October, 1988, I found
evidence of the West Quarter
corner of Section 6
Township 39 North, Range
12 East, Fourth Principal Meridian,
as described hereon; and that from this evidence
I established a new monument and accessories
as described hereon to perpetuate the original
location of this corner.

Resident witnesses:

Jeffrey L. Kennedy

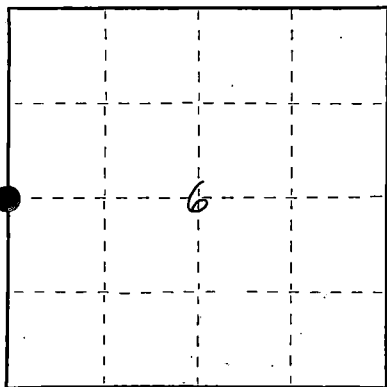
History of original corner establishment: By Alfred Millard in 1858.
1939 - G.L.O. found both original BT stumps and set a 6" x 24" concrete monument,
with two BTs:
5" White Pine, S50 1/4°W, 31 links (20.46')
8" Black Oak, N60°E, 25 links (16.50')

Description of corner evidence found:

G.L.O. monument and both 1939 BTs alive and in good condition. Steel Sign Post
South, .5'.

Description of monument and accessories I established to perpetuate the original location of this corner.

We placed BT tags and made two new references:
Northwest corner of house, S21°E, 51.37'
Power Pole, North, 27.77'



○ = Corner monument restored.

Dated at Crandon, Wis., this 15th day of November, 1988

Signature Milo E. Stefan Title Land Surveyor Registration No. S-1558
(County Surveyor, Registered Land Surveyor, or other duly authorized official)

Office of Register of Deeds, County of Forest, I hereby certify that the within
instrument was filed in this office for record on the 7th day of March, 1989
at 9:55'clock A. M.

Paul Aschenbrenner
(Register of Deeds)

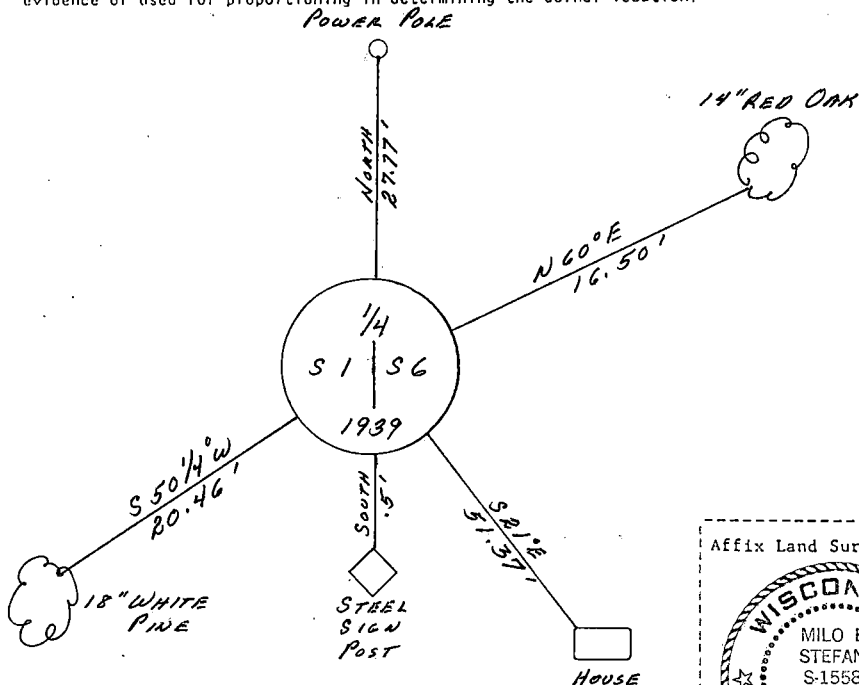
By Sandra L. Neddo Deputy

- (e) Describe any material discrepancy between the location of the corner as restored or reestablished and the location of that corner as previously restored or reestablished by distance and direction. Show the discrepancy on the plan view drawing under (d), above. Show the distances between the corner as previously restored or reestablished and (1) the corner as restored or reestablished, and (2) to at least 2 of the witness monuments shown on the drawing in (d), above.

- (f) Was the corner restored through acceptance of (1) an obliterated evidence location, or, (2) a found perpetuated location?

A found perpetuated location.

- (g&h) Was the corner reestablished through lost corner proportionate methods? If so, show the method, including the directions and distances to other public land survey corners used as evidence or used for proportioning in determining the corner location?



Affix Land Surveyor Seal



- (i) I, Milo E. Stefan

(type or print name) certify that the corner location shown on this record was determined by me or under my direction and control and that this U.S. Public Land Survey Monument Record is correct and complete to the best of my knowledge and belief.

Milo E. Stefan
Signature

11/4/88
Date

Certificate ready for filing:

Janet E. Jordan
District, Ranger

U.S. PUBLIC LAND SURVEY MONUMENT RECORD

Index No. Q. D. 5

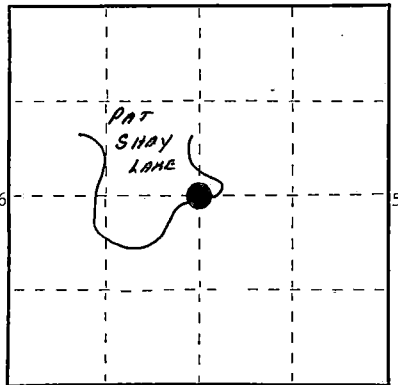
State of Wisconsin }
County of Forest } ss.

I Milo E. Stefan, do hereby
certify that on the 29th day
of October, 1988, I found
evidence of the Meander
corner of Sections 5 and 6
Township 39, North, Range
12 East, Fourth Principal Meridian,
as described hereon; and that from this evidence
I established a new monument and accessories
as described hereon to perpetuate the original
location of this corner.

Resident witnesses:

Myron L. Smith

Jeffrey L. Kennedy



○ = Corner monument restored.

History of original corner establishment: By Wm. Daugherty in 1859.

1939 GLO found remains of two BTs as set by Daugherty's original survey.
They set a 4" x 4" x 10' tamarack post with one BT, a 4" Spruce, S54 3/4°W, 32
links (21.12').

Description of corner evidence found:

1939 tamarack post rotted off at water line, 8' bottom in good condition.
8" Spruce rotted off, scribing in stump, good, S55°W, 21.10'

Description of monument and accessories I established to perpetuate the original location of this corner.

We spiked and wired a 2" x 60" aluminum monument to the 8' tamarack post and drove
it full length in marsh. Made 3 BTs, placed sign post, posted BT tags and
painted accessories to Forest Service standards:

3" Black Spruce	S11°E	7.71'
2" Tamarack	S27°W	26.82'
4" Tamarack	S59°W	43.84'
6' Steel Sign Post	South	1.9'

Dated at Crandon Wis., this 15th day of November, 1988

Signature Milo E. Stefan Title Land Surveyor Registration No. S-1558
(County Surveyor, Registered Land Surveyor, or other duly authorized official)

Office of Register of Deeds, County of Forest, I hereby certify that the within
instrument was filed in this office for record on the 7th day of March, 1989
at 9:55 o'clock A. M.

Paul Aschenbrenner
(Register of Deeds)

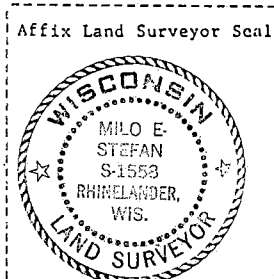
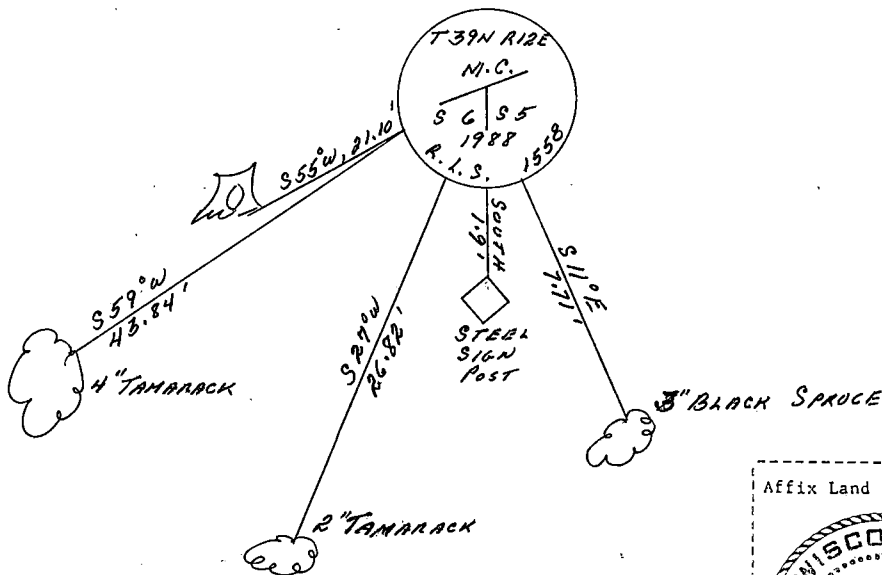
By Sandra L. Heddo Deputy

(e) Describe any material discrepancy between the location of the corner as restored or reestablished and the location of that corner as previously restored or reestablished by distance and direction. Show the discrepancy on the plan view drawing under (d), above. Show the distances between the corner as previously restored or reestablished and (1) the corner as restored or reestablished, and (2) to at least 2 of the witness monuments shown on the drawing in (d), above.

(f) Was the corner restored through acceptance of (1) an obliterated evidence location, or, (2) a found perpetuated location?

2) a found perpetuated location.

(g&h) Was the corner reestablished through lost corner proportionate methods? If so, show the method, including the directions and distances to other public land survey corners used as evidence or used for proportioning in determining the corner location?



(i) I, Milo E. Stefan (type or print name) certify that the corner location shown on this record was determined by me or under my direction and control and that this U.S. Public Land Survey Monument Record is correct and complete to the best of my knowledge and belief.

Milo E. Stefan 10/31/88
Signature Date

Certificate ready for filing: Carole E. Ford
District Ranger

Stock No. 26273

DOCUMENT NUMBER
137017

U.S. PUBLIC LAND SURVEY MONUMENT RECORD

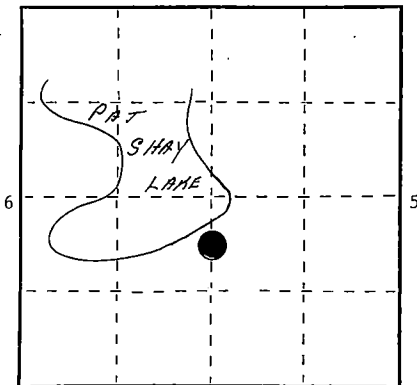
Index No. C.D-5

State of Wisconsin }
County of Forest } ss.

I Milo E. Stefan, do hereby
certify that on the 21st day
of October, 1988, I found
evidence of the Witness Corner Meander
corner of Sections 5 and 6
Township 39 North, Range
12 East, Fourth Principal Meridian,
as described hereon; and that from this evidence
I established a new monument and accessories
as described hereon to perpetuate the original
location of this corner.

Resident witnesses:

Myron L. Smith
Jeffrey L. Kennedy
Jeanne Stefan



○ = Corner monument restored.

History of original corner establishment:

1939 - G.L.O. conducted a dependent resurvey and extension survey of sections 5 and 6.
This corner was set to mark the position of an original meander corner on the Southeast
shore of Pat Shay Lake:

- Set a 6" x 24" concrete monument with two BTs
- 4" Norway Pine, N58 1/2°E, 26 links (17.16')
- 5" White Pine, S38°W, 31 links (21.46')

Description of corner evidence found:

- G.L.O. Monument and BTs in good condition.
- 12" Red Pine, N60°E, 17.50'
- 14" White Pine, S38°W, 20.62'

Description of monument and accessories I established to perpetuate the original location of this corner.

We made two new BTs, set sign post, placed BT tags and painted accessories to
Forest Service standards:

- 5" White Birch, S16°E, 7.08'
- 12" White Pine, N44°W, 14.90'
- 6' Steel Sign Post, Southeast, 1.1'

Dated at Crandon Wis., this 15th day of November, 1988

Signature *Milo E. Stefan* Title Land Surveyor Registration No. S-1558
(County Surveyor, Registered Land Surveyor, or other duly authorized official)

Office of Register of Deeds, County of Forest, I hereby certify that the within
instrument was filed in this office for record on the 7th day of March, 1989
at 9:55 o'clock A. M.

Paul Aschenbrenner
(Register of Deeds)

By *Sandra L. Pedin* Deputy

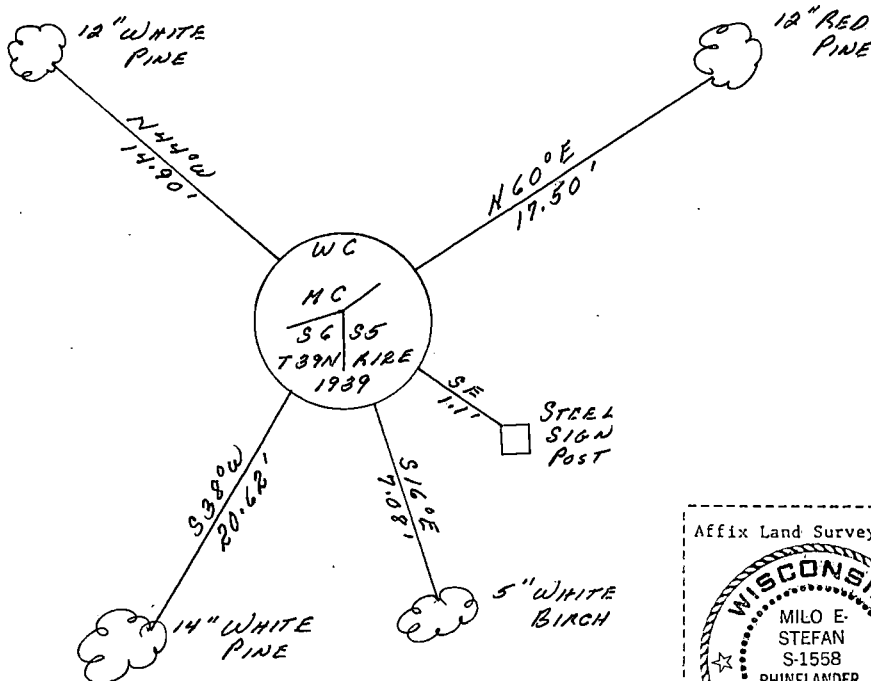
43912061300

(e) Describe any material discrepancy between the location of the corner as restored or reestablished and the location of that corner as previously restored or reestablished by distance and direction. Show the discrepancy on the plan view drawing under (d), above. Show the distances between the corner as previously restored or reestablished and (1) the corner as restored or reestablished, and (2) to at least 2 of the witness monuments shown on the drawing in (d), above.

(f) Was the corner restored through acceptance of (1) an obliterated evidence location, or, (2) a found perpetuated location?

2) a found location.

(g&h) Was the corner reestablished through lost corner proportionate methods? If so, show the method, including the directions and distances to other public land survey corners used as evidence or used for proportioning in determining the corner location?



(i) I, Milo E. Stefan
 (type or print name) certify that the corner location shown
 on this record was determined by me or under my direction and
 control and that this U.S. Public Land Survey Monument Record is
 correct and complete to the best of my knowledge and belief.

Milo E. Stefan
 Signature

10/31/88
 Date

Certificate ready for filing:

Emile Gordon
 District Ranger

Stock No. 26273

DOCUMENT NUMBER
137013

U.S. PUBLIC LAND SURVEY MONUMENT RECORD

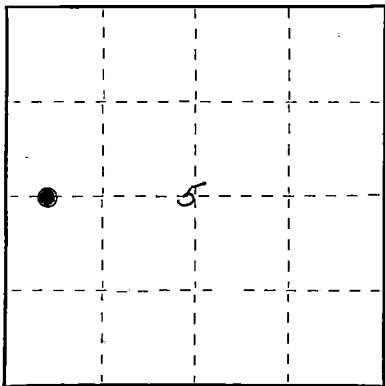
Index No. C-5, 6

State of Wisconsin }
County of Forest } ss.

I Milo E. Stefan, do hereby
certify that on the 3rd day
of January, 1989, I found
evidence of the WC SMC
corner of Section 5
Township 39, North, Range
12 East, Fourth Principal Meridian,
as described hereon; and that from this evidence
I established a new monument and accessories
as described hereon to perpetuate the original
location of this corner.

Resident witnesses:

Myron L. Smith



● = Corner monument restored.

History of original corner establishment:

Corner was established by GLO during the Extension Survey in 1939. Corner position established on the East-West quarter line to Section 5, 3.55 chains east of the shoreline of Pat Shay Lake. GLO placed a 1" x 36" iron post with brass cap:
6" W. Birch, N10°E, 10 links
8" W. Birch, S29½°E, 30 links

Description of corner evidence found:

GLO monument in excellent condition.
11" W. Birch, S26°E, 17.72'

Description of monument and accessories I established to perpetuate the original location of this corner.

10" Red Maple, S55°W, 26.60'
6' Steel Sign Post, East, 2.3'

Dated at Crandon, Wis., this 9th day of January, 1989

Signature Milo E. Stefan Title Land Surveyor Registration No. 1558
(County Surveyor, Registered Land Surveyor, or other duly authorized official)

Office of Register of Deeds, County of Forest, I hereby certify that the within
instrument was filed in this office for record on the 7th day of March, 1989
at 9:55 o'clock A. M.

Paul Aschenbrenner
(Register of Deeds)
By Shandra P. Fields Deputy

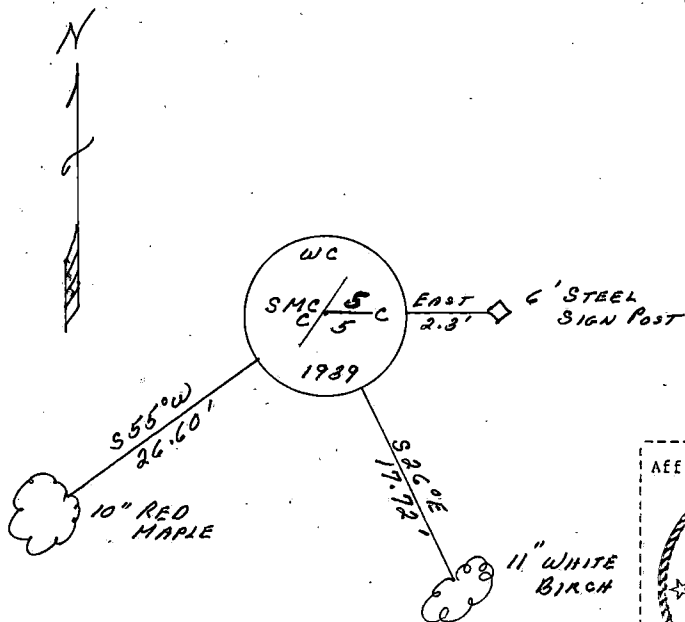
43912052040

(e) Describe any material discrepancy between the location of the corner as restored or reestablished and the location of that corner as previously restored or reestablished by distance and direction. Show the discrepancy on the plan view drawing under (d), above. Show the distances between the corner as previously restored or reestablished and (1) the corner as restored or reestablished, and (2) to at least 2 of the witness monuments shown on the drawing in (d), above.

(f) Was the corner restored through acceptance of (1) an obliterated evidence location, or, (2) a found perpetuated location?

2) a found position.

(g&h) Was the corner reestablished through lost corner proportionate methods? If so, show the method, including the directions and distances to other public land survey corners used as evidence or used for proportioning in determining the corner location?



(i) I, Milo E. Stefan
 (type or print name) certify that the corner location shown
 on this record was determined by me or under my direction and
 control and that this U.S. Public Land Survey Monument Record is
 correct and complete to the best of my knowledge and belief.

Milo E. Stefan
 Signature

1/9/89
 Date

Survey requested by: Paula York 2/27/89
 District Ranger Date

Date of Survey; 1988

U.S. PUBLIC LAND SURVEY MONUMENT RECORD

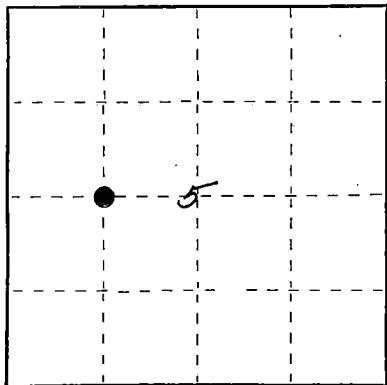
Index No. C-6

State of Wisconsin }
County of Forest } ss.

I Milo E. Stefan, do hereby
certify that on the 5th day
of January, 1989, I found
evidence of the CW 1/16
corner of Section 5
Township 39, North, Range
12 East, Fourth Principal Meridian,
as described hereon; and that from this evidence
I established a new monument and accessories
as described hereon to perpetuate the original
location of this corner.

Resident witnesses:

Myron L. Smith



● = Corner monument restored.

History of original corner establishment:

Corner was established by GLO during the Extension Survey in 1939. Corner position established at mid-point between the Center Quarter and West Quarter to Section 5.

GLO placed a 1" x 36" iron post with Brass Cap:

9" Hemlock, S26°E, 58 links

8" Maple, N68°W, 30 links

Description of corner evidence found:

GLO monument bent over to ground level.

10" Hemlock fallen and decayed, S26°E, 38.3'

12" Sugar Maple stump (recently cut) N68°W, 19.8'

Description of monument and accessories I established to perpetuate the original location of this corner.

1) Straighten bent GLO monument and reset same.

2) 8" Sugar Maple, S86°E, 4.58'

3) 13" Hemlock, N2°W, 73.98'

4) 6' Steel Sign Post, North, 0.2'

Dated at Crandon, Wis., this 9th day of January, 1989

Signature Milo E. Stefan Title Land Surveyor Registration No. 1558
(County Surveyor, Registered Land Surveyor, or other duly authorized official)

Office of Register of Deeds, County of Forest, I hereby certify that the within
instrument was filed in this office for record on the 7th day of March, 1989
at 9:55 o'clock A. M.

Paul Aschenbrenner

(Register of Deeds)

By Sandra L. Neddo Deputy

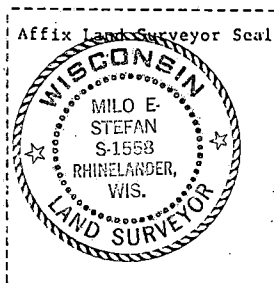
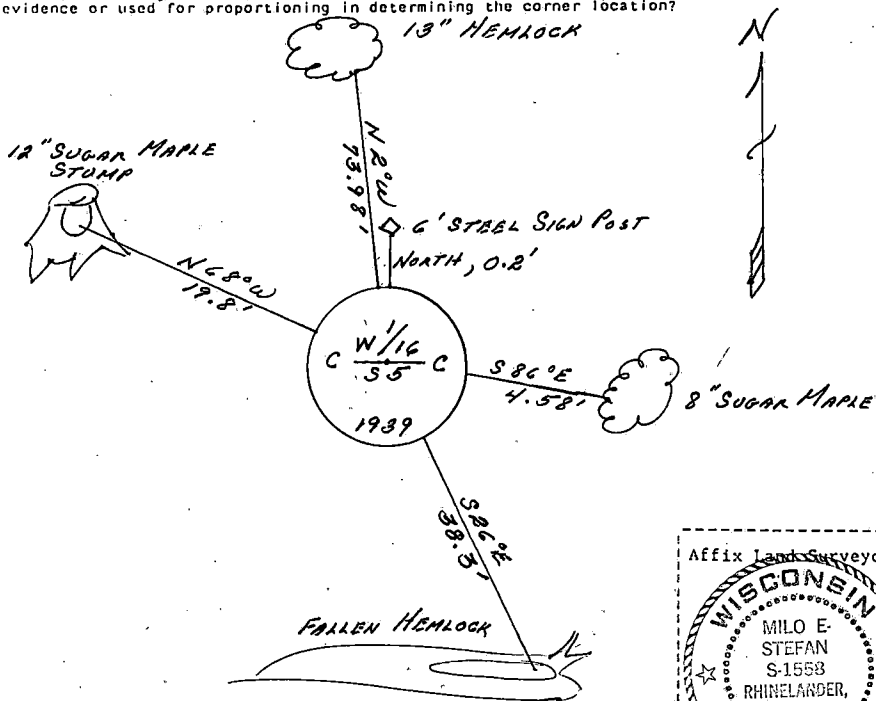
43912052030

(e) Describe any material discrepancy between the location of the corner as restored or reestablished and the location of that corner as previously restored or reestablished by distance and direction. Show the discrepancy on the plan view drawing under (d), above. Show the distances between the corner as previously restored or reestablished and (1) the corner as restored or reestablished, and (2) to at least 2 of the witness monuments shown on the drawing in (d), above.

(f) Was the corner restored through acceptance of (1) an obliterated evidence location, or, (2) a found perpetuated location?

2) a found position.

(g&h) Was the corner reestablished through lost corner proportionate methods? If so, show the method, including the directions and distances to other public land survey corners used as evidence or used for proportioning in determining the corner location?



(i) I, Milo E. Stefan
[type or print name] certify that the corner location shown on this record was determined by me or under my direction and control and that this U.S. Public Land Survey Monument Record is correct and complete to the best of my knowledge and belief.

Milo E. Stefan
Signature

1/9/89
Date

Survey requested by;

Janella Syjardine
District Ranger

2/27/89
Date

Date of Survey; 1988

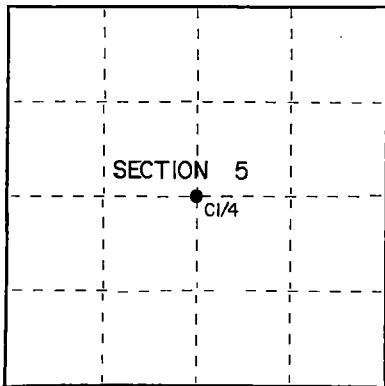
U.S. PUBLIC LAND SURVEY MONUMENT RECORD

Index No. C-7

State of Wisconsin }
 County of Forest } ss.

I, Gary L. Pisoni, do hereby
 certify that on the 18th day
 of December, 1986, I found
 evidence of the Center Quarter
 corner of Section 5
 Township 39, North, Range
12E, Fourth Principal Meridian,
 as described hereon; and that from this evidence
 I established a new monument and accessories
 as described hereon to perpetuate the original
 location of this corner.

Resident witnesses:

Mark SelmoArnold Townsend

○ = Corner monument restored.

History of original corner establishment:

1939 Dependent resurvey.

Set a 1 inch diameter by 36 inch long iron pipe with a brass cap, 8 inches above
 ground surface, stamped as follows: U.S. General Land Office Survey, C 1/4, S5,
 1939 from which the following bear:

Maple	5"	S.89°E.	29 links
Maple	6"	N.49°30'W.	70 links

Description of corner evidence found:

Monument as described and in place, from which the following bear:

Maple	12"	S.85°E.	19.14 feet
-------	-----	---------	------------

Description of monument and accessories I established to perpetuate the original location of this corner.

Blazed and scribed the following new bearing trees:

Sugar Maple	6"	S.37°W.	27.61 feet
Sugar Maple	6"	N.48°W.	23.79 feet

Set a steel sign post	N.20°E.	0.90 feet
-----------------------	---------	-----------

Dated at Iron River, MI, ~~was~~ this 3rd day of November, 1987.

Signature Gary L. Pisoni Title Land Surveyor Registration No. S-1634
 (County Surveyor, Registered Land Surveyor, or other duly authorized official)

Office of Register of Deeds, County of Forest. I hereby certify that the within
 instrument was filed in this office for record on the 5th day of February, 1988
 at 12:45 o'clock P. M.

Paul Aschenbrenner
 (Register of Deeds)

By _____ Deputy

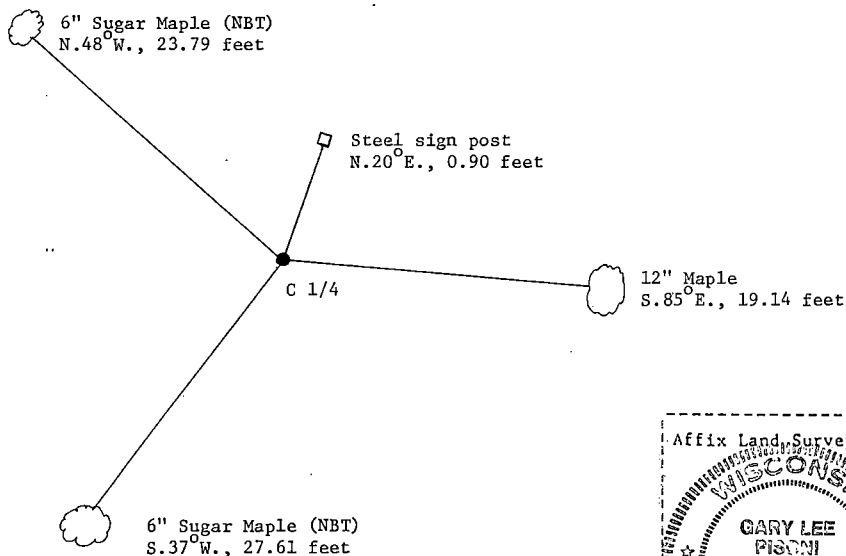
- (e) Describe any material discrepancy between the location of the corner as restored or reestablished and the location of that corner as previously restored or reestablished by distance and direction. Show the discrepancy on the plan view drawing under (d), above. Show the distances between the corner as previously restored or reestablished and (1) the corner as restored or reestablished, and (2) to at least 2 of the witness monuments shown on the drawing in (d), above.

See drawing below.

- (f) Was the corner restored through acceptance of (1) an obliterated evidence location, or, (2) a found perpetuated location?

Restored through acceptance of a found perpetuated location.

- (g&h) Was the corner reestablished through lost corner proportionate methods? If so, show the method, including the directions and distances to other public land survey corners used as evidence or used for proportioning in determining the corner location?



- (i) I, Gary L. Pisoni
 (type or print name) certify that the corner location shown on this record was determined by me or under my direction and control and that this U.S. Public Land Survey Monument Record is correct and complete to the best of my knowledge and belief.



Signature

Date

Survey requested by:

District Ranger

Date

Stock No. 26273

DOCUMENT NUMBER

137015

U.S. PUBLIC LAND SURVEY MONUMENT RECORD

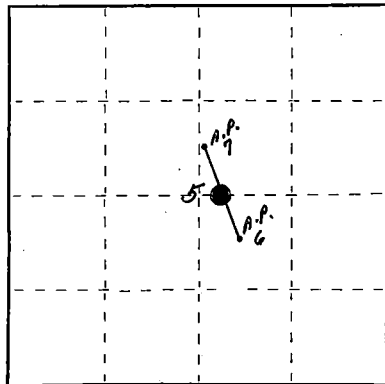
Index No. C-7, 8

State of Wisconsin }
County of Forest } ss.

I Milo E. Stefan, do hereby
certify that on the 3rd day
of January, 1989, I found
evidence of the SMCC
corner of Section 5
Township 39, North, Range
12 East, Fourth Principal Meridian,
as described hereon; and that from this evidence
I established a new monument and accessories
as described hereon to perpetuate the original
location of this corner.

Resident witnesses:

Myron L. Smith



● = Corner monument restored.

History of original corner establishment:

Corner was established by GLO during the Extension Survey in 1939. Corner position established where the East-West Quarter Line of Section 5 intersected the Record Meander Line between A.P. 6 and A.P. 7. GLO placed a 1" x 36" iron post with Brass Cap:
10" Birch, N85°W, 25 links
7" Hemlock, N1°W, 32 links

Description of corner evidence found:

GLO Monument in excellent condition.
20" Y. Birch Stump, recently cut, N85°W, 16.5'
18" Hemlock, blaze overgrown, N1°W, 22.18'

Description of monument and accessories I established to perpetuate the original location of this corner.

5" Hemlock, S61°W, 20.66'
6" Steel Sign Post, NE, 1.4'

Dated at Crandon Wis., this 9th day of January, 1989.

Signature Milo E. Stefan Title Land Surveyor Registration No. 1558
(County Surveyor, Registered Land Surveyor, or other duly authorized official)

Office of Register of Deeds, County of Forest, I hereby certify that the within
instrument was filed in this office for record on the 7th day of March, 1989.
at 9:55 o'clock A. M.

Paul Aschenbrenner
(Register of Deeds)

By: Sandra L. Redds Deputy

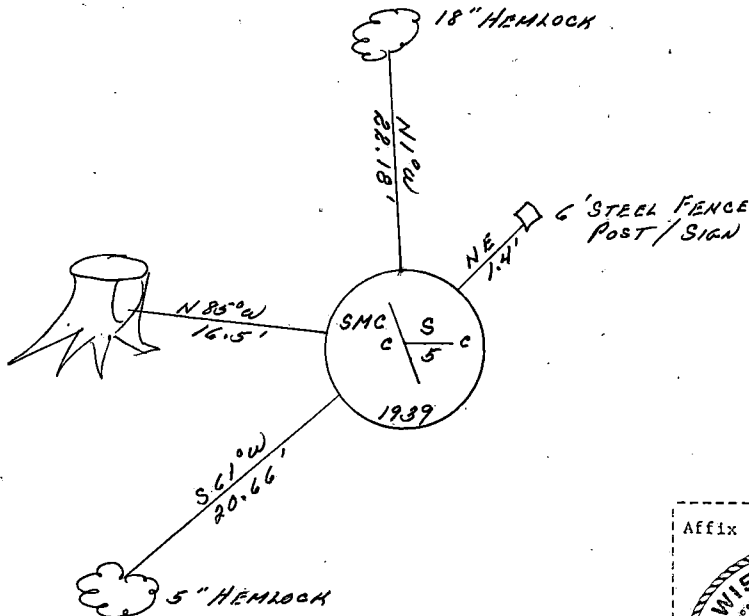
43912052413

(e) Describe any material discrepancy between the location of the corner as restored or reestablished and the location of that corner as previously restored or reestablished by distance and direction. Show the discrepancy on the plan view drawing under (d), above. Show the distances between the corner as previously restored or reestablished and (1) the corner as restored or reestablished, and (2) to at least 2 of the witness monuments shown on the drawing in (d), above.

(f) Was the corner restored through acceptance of (1) an obliterated evidence location, or, (2) a found perpetuated location?

2) a found position.

(g&h) Was the corner reestablished through lost corner proportionate methods? If so, show the method, including the directions and distances to other public land survey corners used as evidence or used for proportioning in determining the corner location?



Affix Land Surveyor Seal



(i) I, Milo E. Stefan
(type or print name) certify that the corner location shown on this record was determined by me or under my direction and control and that this U.S. Public Land Survey Monument Record is correct and complete to the best of my knowledge and belief.

Milo E. Stefan
Signature

1/9/89

Date

Survey requested by;

Paula Yarkin
District Ranger

2/27/89

Date

Date of Survey; 1988

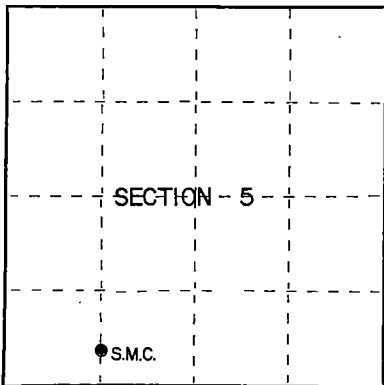
U.S. PUBLIC LAND SURVEY MONUMENT RECORD

Index No. D.E-6

State of Wisconsin }
 County of Forest } ss.

I, Gary L. Pisoni, do hereby
 certify that on the 4th day
 of December, 1986, I found
 evidence of the Special Meander Corner,
 corner of Section 5
 Township 39, North, Range
12E, Fourth Principal Meridian,
 as described hereon; and that from this evidence
 I established a new monument and accessories
 as described hereon to perpetuate the original
 location of this corner.

Resident witnesses:

Mark SelmoWilliam Erickson

○ = Corner monument restored.

History of original corner establishment:

1939 Dependent resurvey.

Set a 1 inch diameter by 36 inch long iron pipe with a brass cap, 8 inches above
 ground surface, stamped as follows: U.S. General Land Office Survey, S.M.C.,
 S5, 1939 from which the following bear:

White Pine	24"	N.74°30'E.	68 links
White Pine	18"	N.26°30'W.	56 links

Description of corner evidence found:

Monument as described and in place, from which the following bear:

White Pine	28"	N.74°30'E.	44.88 feet
White Pine	32"	N.26°30'W.	36.96 feet

Description of monument and accessories I established to perpetuate the original location of this corner.

Set steel sign post S.74°E. 1.5 feet

Dated at Iron River, MI, ~~xxx~~ this 3rd day of November, 1987.

Signature Gary L. Pisoni Title Land Surveyor Registration No. S-1634
 (County Surveyor, Registered Land Surveyor, or other duly authorized official)

Office of Register of Deeds, County of Forest, I hereby certify that the within
 instrument was filed in this office for record on the 5th day of February, 1988
 at 12:45 o'clock P. M.

Daniel A. Schenckner
 (Register of Deeds)

By _____ Deputy


- (e) Describe any material discrepancy between the location of the corner as restored or reestablished and the location of that corner as previously restored or reestablished by distance and direction. Show the discrepancy on the plan view drawing under (d), above. Show the distances between the corner as previously restored or reestablished and (1) the corner as restored or reestablished, and (2) to at least 2 of the witness monuments shown on the drawing in (d), above.

See drawing below.

- (f) Was the corner restored through acceptance of (1) an obliterated evidence location, or, (2) a found perpetuated location?

Restored through acceptance of a found perpetuated location.

- (g&h) Was the corner reestablished through lost corner proportionate methods? If so, show the method, including the directions and distances to other public land survey corners used as evidence or used for proportioning in determining the corner location?



- (i) I, Gary L. Pisoni
(type or print name) certify that the corner location shown on this record was determined by me or under my direction and control and that this U.S. Public Land Survey Monument Record is correct and complete to the best of my knowledge and belief.



Signature

Date

Survey requested by:

District Ranger

Date

Stock No. 26273

DOCUMENT NUMBER 134610

U.S. PUBLIC LAND SURVEY MONUMENT RECORD

Index No. D.E-67

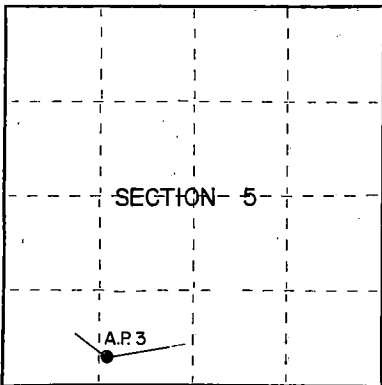
State of Wisconsin }
County of Forest } ss.

I, Gary L. Pisoni, do hereby certify that on the 4th day of December, 1986, I found evidence of the Angle Point No. 3 corner of Section 5, Township 39 North, Range 12E., Fourth Principal Meridian, as described hereon; and that from this evidence I established a new monument and accessories as described hereon to perpetuate the original location of this corner.

Resident witnesses:

Mark Selmo

William Erickson



○ = Corner monument restored.

History of original corner establishment:

1939 Dependent resurvey.

Set a 1 inch diameter by 36 inch long iron pipe with a brass cap, 12 inches above ground surface, stamped as follows: U.S. General Land Office Survey, A.P. 3 T39N, R12E, S5, 1939 from which the following bear:

White Pine	24"	North	43 links
White Pine	20"	S.48°W.	39 links

Description of corner evidence found:

Monument as described and in place, from which the following bear:

White Pine	30"	North	28.38 feet
White Pine	24"	S.48°W.	25.74 feet

Description of monument and accessories I established to perpetuate the original location of this corner.

Set a steel sign post S.58°E. 1.55 feet

Dated at Iron River, MI, Wis., this 3rd day of November, 1987.

Signature Gary L. Pisoni Title Land Surveyor Registration No. S-1634
(County Surveyor, Registered Land Surveyor, or other duly authorized official)

Office of Register of Deeds, County of Forest, I hereby certify that the within instrument was filed in this office for record on the 5th day of February, 1988 at 12:45 o'clock P. M.

Paul Ascherbranner
(Register of Deeds)

By Deputy

43912050329

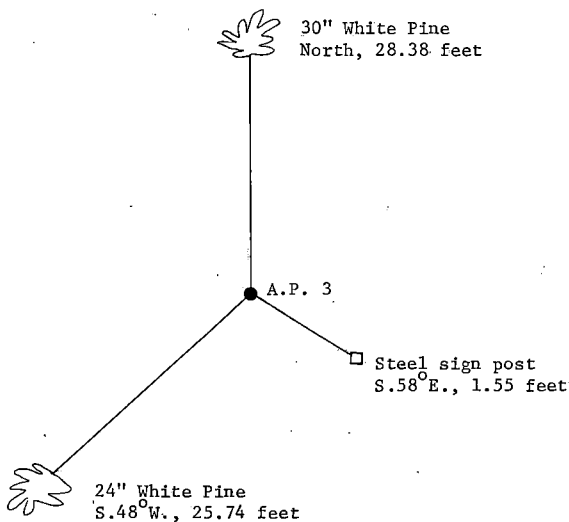
- (e) Describe any material discrepancy between the location of the corner as restored or reestablished and the location of that corner as previously restored or reestablished by distance and direction. Show the discrepancy on the plan view drawing under (d), above. Show the distances between the corner as previously restored or reestablished and (1) the corner as restored or reestablished, and (2) to at least 2 of the witness monuments shown on the drawing in (d), above.

See drawing below.

- (f) Was the corner restored through acceptance of (1) an obliterated evidence location, or, (2) a found perpetuated location?

Restored through acceptance of a found perpetuated location.

- (g&h) Was the corner reestablished through lost corner proportionate methods? If so, show the method, including the directions and distances to other public land survey corners used as evidence or used for proportioning in determining the corner location?



- (i) I, Gary L. Pisoni
 (type or print name) certify that the corner location shown on this record was determined by me or under my direction and control and that this U.S. Public Land Survey Monument Record is correct and complete to the best of my knowledge and belief.

Signature.

Date

Survey requested by:

District Ranger

Date

U.S. PUBLIC LAND SURVEY MONUMENT RECORD

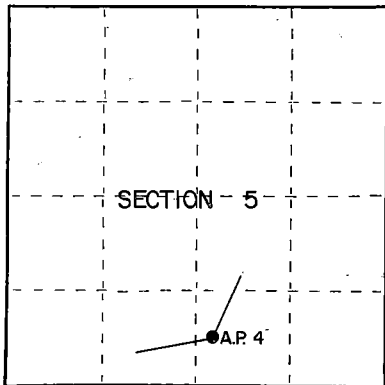
Index No. D.E-78

State of Wisconsin

County of Forest } ss.

I, Gary L. Pisoni, do hereby certify that on the 4th day of December, 1986, I found evidence of the Angle Point No. 4 corner of Section 5 Township 39, North, Range 12E, Fourth Principal Meridian, as described hereon; and that from this evidence I established a new monument and accessories as described hereon to perpetuate the original location of this corner.

Resident witnesses:

Mark SelmoWilliam Erickson

○ = Corner monument restored.

History of original corner establishment:

1939 Dependent resurvey.

Set a 1 inch diameter by 36 inch long iron pipe with a brass cap, 8 inches above ground surface, stamped as follows: U. S. General Land Office Survey, A.P. 4 T39N, R12E, S5, 1939 from which the following bear:

Hemlock	12"	S.70°30'W.	23 links
Birch	19"	N.14°E.	21 links

Description of corner evidence found:

Monument as described and in place, from which the following bear:

Hemlock	16"	S.70°30'W.	14.21 feet
Maple	6"	S.72°30'E.	16.70 feet
Hemlock	18"	S.10°E.	46.70 feet

Description of monument and accessories I established to perpetuate the original location of this corner.

Set a steel sign post N.10°E. 0.90 feet

Dated at Iron River, MI, Wis., this 3rd day of November, 1987Signature Gary L. Pisoni Title Land Surveyor Registration No. S-1634
(County Surveyor, Registered Land Surveyor, or other duly authorized official)

Office of Register of Deeds, County of Forest
 instrument was filed in this office for record on the 5th day of February, 1988
 at 12:45 o'clock P. M.

Paul Hochstetler
 (Register of Deeds)

By _____ Deputy

FORM NO. 985-A

U.S. DEPARTMENT OF THE INTERIOR

Stock No. 26273

DOCUMENT NUMBER 134611

43912050500

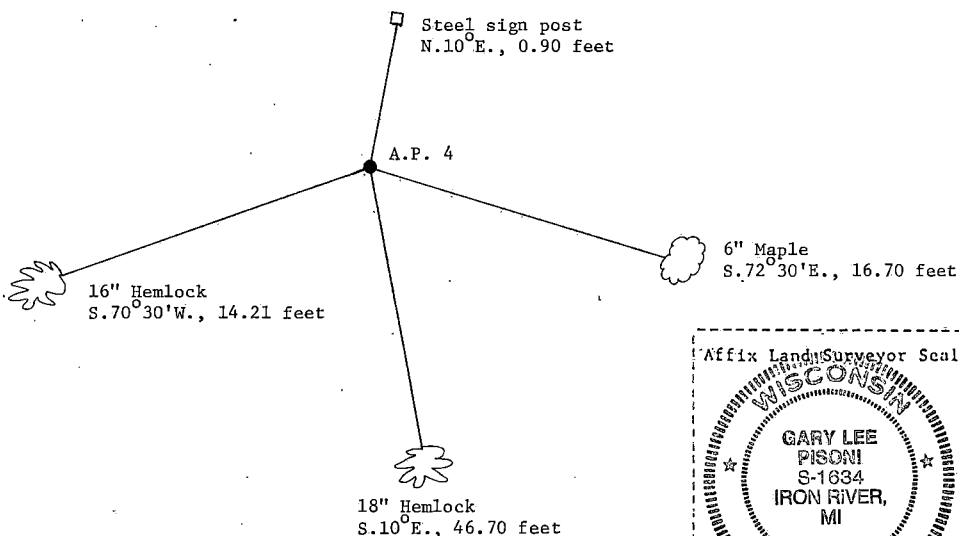
- (e) Describe any material discrepancy between the location of the corner as restored or reestablished and the location of that corner as previously restored or reestablished by distance and direction. Show the discrepancy on the plan view drawing under (d), above. Show the distances between the corner as previously restored or reestablished and (1) the corner as restored or reestablished, and (2) to at least 2 of the witness monuments shown on the drawing in (d), above.

See drawing below.

- (f) Was the corner restored through acceptance of (1) an obliterated evidence location, or, (2) a found perpetuated location?

Restored through acceptance of a found perpetuated location.

- (g&h) Was the corner reestablished through lost corner proportionate methods? If so, show the method, including the directions and distances to other public land survey corners used as evidence or used for proportioning in determining the corner location?



- (i) I, Gary L. Pisoni
(type or print name) certify that the corner location shown on this record was determined by me or under my direction and control and that this U.S. Public Land Survey Monument Record is correct and complete to the best of my knowledge and belief.

Signature

Date

Survey requested by:

District Ranger

Date

Stock No. 26273

DOCUMENT NUMBER
137018

U.S. PUBLIC LAND SURVEY MONUMENT RECORD

Index No. E-2,3

State of Wisconsin }
County of Forest } ss.

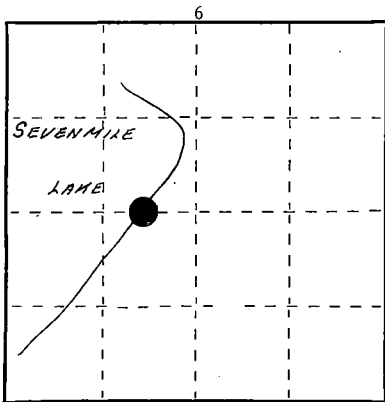
I Milo E. Stefan, do hereby
certify that on the 20th day
of October, 1988, I found
evidence of the Meander
corner of Section 6 and 7
Township 29 North, Range
12 East, Fourth Principal Meridian,
as described hereon; and that from this evidence
I established a new monument and accessories
as described hereon to perpetuate the original
location of this corner.

Resident witnesses:

Myron L. Smith

Jeffrey L. Kennedy

Jeanne M. Stefan



○ = Corner monument restored.

History of original corner establishment:

1859 William Daugherty established this corner.

1939 G.L.O. conducted a dependent resurvey and extension survey and restored this corner.

1967 Jean Resvick maintained corner as set by G.L.O. by placement of a 2" x 20" galvanized
iron pipe and made two new BTs:
5" Hemlock, N60°E, 17.58'
6" Balsam, S35°?, 35.00'

Description of corner evidence found:

We found Resvick's monument and both his BTs. G.L.O. BTs down and cedar post gone.

Certificate filed by Resvick 3/27/68, Document #94348.

10" Hemlock, N60°E, 17.58'

8" Balsam, S35°W, 35.09'

Description of monument and accessories I established to perpetuate the original location of this corner.

We made new BT, set sign post and posted accessories to Forest Service standards:

6" White Birch, N87°E, 21.77'

6" Steel Sign Post, East, 12.5'

Dated at Crandon, Wis., this 15th day of November, 1988

Signature M. E. Stefan Title Land Surveyor Registration No. S-1558
(County Surveyor, Registered Land Surveyor, or other duly authorized official)

Office of Register of Deeds, County of Forest, I hereby certify that the within
instrument was filed in this office for record on the 7th day of March, 1989
at 9:55 o'clock A. M.

Paul Aschenbrenner
(Register of Deeds)

By Sandra S. Neeld Deputy

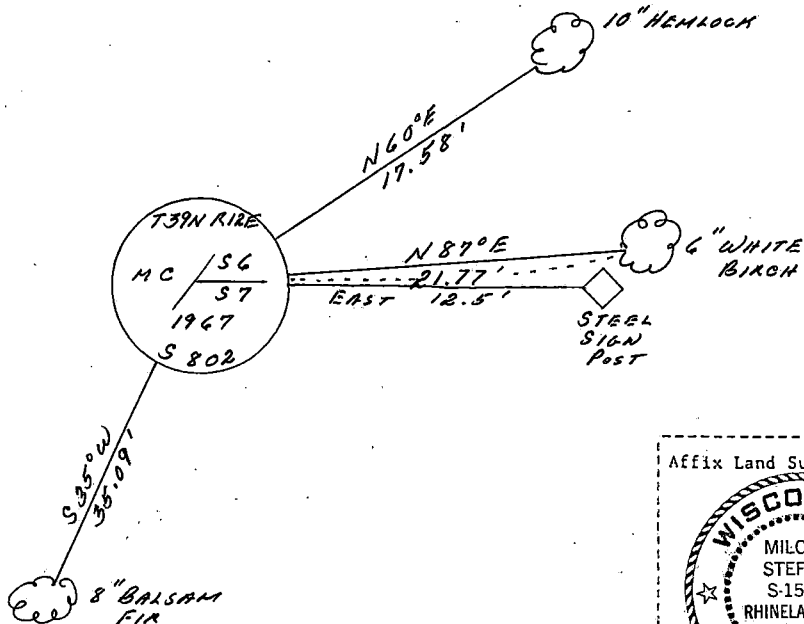
43912060025

(e) Describe any material discrepancy between the location of the corner as restored or reestablished and the location of that corner as previously restored or reestablished by distance and direction. Show the discrepancy on the plan view drawing under (d), above. Show the distances between the corner as previously restored or reestablished and (1) the corner as restored or reestablished, and (2) to at least 2 of the witness monuments shown on the drawing in (d), above.

(f) Was the corner restored through acceptance of (1) an obliterated evidence location, or, (2) a found perpetuated location?

2) A found restored position.

(g&h) Was the corner reestablished through lost corner proportionate methods? If so, show the method, including the directions and distances to other public land survey corners used as evidence or used for proportioning in determining the corner location?



(i) Milo E. Stefan
 (type or print name) certify that the corner location shown on this record was determined by me or under my direction and control and that this U.S. Public Land Survey Monument Record is correct and complete to the best of my knowledge and belief.

Milo E. Stefan 10/31/88
 Signature Date

Certificate ready for filing: Pamela Gordon
 District Ranger

U.S. PUBLIC LAND SURVEY MONUMENT RECORD

Index No. E-3

State of Wisconsin }
County of Forest } ss.

I, Milo E. Stefan, do hereby certify that on the 20th day of October, 1988, I found evidence of the Quarter corner of Sections 6 and 7 Township 39 North, Range 12 East, Fourth Principal Meridian, as described hereon; and that from this evidence I established a new monument and accessories as described hereon to perpetuate the original location of this corner.

Resident witnesses:

Myron L. Smith

Jeffrey L. Kennedy

Jeanne M. Stefan

History of original corner establishment:

1859 William Daugherty established this corner.

1939 G.L.O. restored it by lost methods in the dependent resurvey and extension survey of sections 5 and 6.

1967 Jean Resvick maintained corner as set by G.L.O. and made two new BTs:

6" Maple, N51°E, 13.51'

6" White Pine, N38°W, 10.70'

4" x 4" Cedar Post, SE of monument.

Description of corner evidence found:

We found G.L.O. monument in good condition. G.L.O. BTs down or gone. Resvick BTs okay and cedar post okay:

6" Red Maple, N51°E, 13.53'

8" White Pine, N38°W, 10.82'

Cedar Post, Southeast

Certificate filed by Resvick on 2/27/68, Document #94226

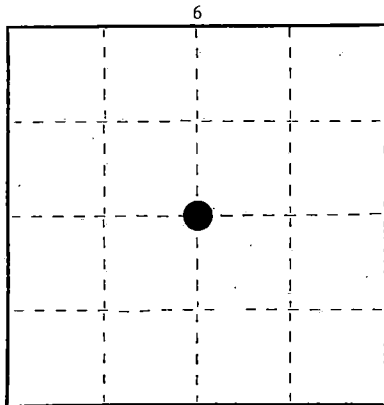
Description of monument and accessories I established to perpetuate the original location of this corner.

We made two new BTs, set sign post, placed BT tags and painted accessories to Forest Service standards:

8" White Birch, S24°E, 26.50'

6" Red Maple, S25°W, 26.56'

6" Steel Sign Post, North, 2.2'



○ = Corner monument restored.

Dated at Crandon, Wis., this 15th day of November, 1988.

Signature: *Milo E. Stefan* Title: Land Surveyor Registration No. S-1558
(County Surveyor, Registered Land Surveyor, or other duly authorized official)

Office of Register of Deeds, County of Forest, I hereby certify that the within instrument was filed in this office for record on the 7th day of March, 1989 at 9:55 o'clock A.M.

Paul Aschenbrenner

(Register of Deeds)

By: *Andrea L. Nedd* Deputy

FORM NO. 985-A

U.S. GOVERNMENT PRINTING OFFICE

Stock No. 26273

DOCUMENT NUMBER

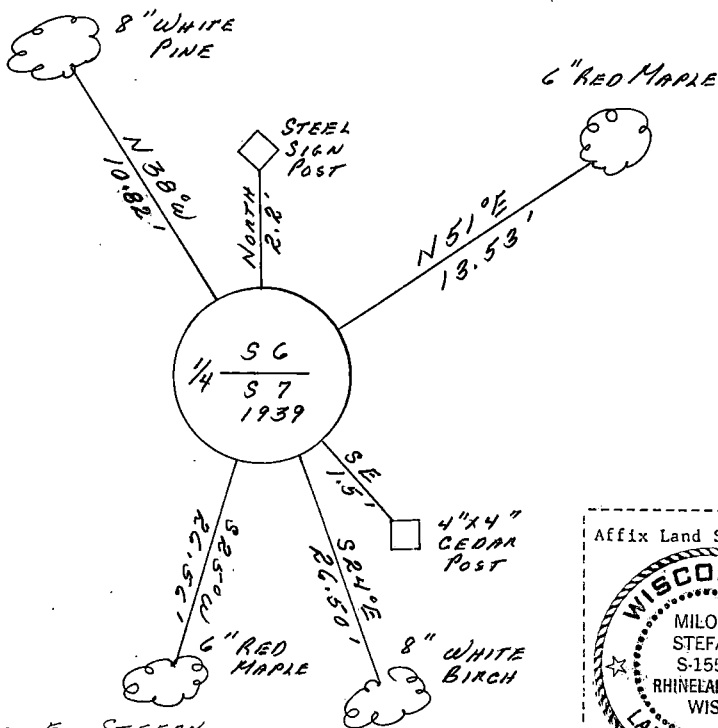
137019

43912060020

(e) Describe any material discrepancy between the location of the corner as restored or reestablished and the location of that corner as previously restored or reestablished by distance and direction. Show the discrepancy on the plan view drawing under (d), above. Show the distances between the corner as previously restored or reestablished and (1) the corner as restored or reestablished, and (2) to at least 2 of the witness monuments shown on the drawing in (d), above.

(f) Was the corner restored through acceptance of (1) an obliterated evidence location, or, (2) a found perpetuated location?
2) found a restored 1939 GLO position.

(g&h) Was the corner reestablished through lost corner proportionate methods? If so, show the method, including the directions and distances to other public land survey corners used as evidence or used for proportioning in determining the corner location?



(i) I, MILO E. STEFAN
(type or print name) certify that the corner location shown on this record was determined by me or under my direction and control and that this U.S. Public Land Survey Monument Record is correct and complete to the best of my knowledge and belief.

Milo E. Stefan
Signature

10/31/88
Date

Certificate ready for filing:

Annika Gora
District Ranger

CERTIFIED LAND CORNER RESTORATION

State of Wisconsin

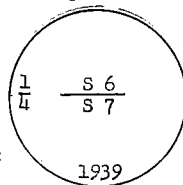
County of Forest

ss.

I, Jean F. Resvick, do hereby certify that on the 11 day of September, 1967, I found evidence of the North Quarter corner of Section 7 Township 39 North, Range 12 East, Fourth Principal Meridian, as described hereon; and that from this evidence I established a new monument and accessories as described hereon to perpetuate the original location of this corner:

Description of original monument and accessories and subsequent restorations:

Surveyed in 1859 by William E. Daugherty. Dependent resurvey in 1939 by Hal D. Craig. Proportionate distance set a concrete monument, 24 ins. long, 6" dia., 18 ins. in ground for 1/4 section corner with brass cap marked:



from which a Birch 8 ins., bears S14° 30'W, 38 lks.
Birch 6 ins., bears N66° 15'W, 29 lks.

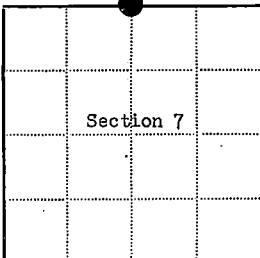
Description of corner evidence found:

Monument as described above in place.
White Birch, 11 ins., S16°W, recorded as S14° 30'W, 25.10 ft.
White Birch, fallen, rotted, B.T. slab found with scribing.
N68°W, recorded as N66° 15'W, 19.10 ft.

Description of ~~monument and~~ accessories I established to perpetuate the original location of this corner:

Blazed and scribed the following new bearing trees:

White Pine, 6 ins. dia., N38°W, 10.70 ft. or 16.21 lks.
Maple, 6 ins. dia., N51°E, 13.51 ft. or 20.47 lks.
Set 4"x4" cedar post 4' above ground SE of monument.



● = Corner monument restored

□ =

Resident witnesses

Dated at Rhinelander Wisconsin, this 21st day of Feb. 1968.

Signature Jean F. Resvick Title Cadastral Surveyor
(County Surveyor, Registered Land Surveyor, or other duly authorized official)

Surveyors Registration No. S-802 DOC. No. 94226

Office of Register of Deeds County of Forest

I hereby certify that the within instrument was filed in this office for record on the 27th day of February 1968, and was filed in Book No. I Page No. of County Records.

Signature Eugene Stetson Title Register of Deeds

Township 39 North, Range 12 East, Section 7, Index No. E-3, Page No.

43912 060020

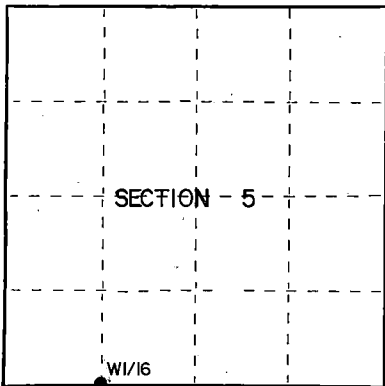
State of Wisconsin }
County of Forest } ss.

I, Gary L. Pisoni, do hereby
 certify that on the 4th day
 of December, 1986, I found
 evidence of the West Sixteenth
 corner of between Sections 5 and 8
 Township 39, North, Range
12E, Fourth Principal Meridian,
 as described herein; and that from this evidence
 I established a new monument and accessories
 as described hereon to perpetuate the original
 location of this corner.

Resident witnesses:

Mark Selmo

William Erickson



○ = Corner monument restored.

History of original corner establishment:

1939 Dependent resurvey.

Set a 1" diameter by 36" long iron pipe with a brass cap(flush with ground surface), stamped as follows: U.S. General Land Office Survey, W 1/16, S5, S8, 1939, from which the following bear:

Spruce	3"	N.10°30'E.	17 links
Spruce	8"	S.30°15'W.	41 links

Description of corner evidence found:

Monument as described and in place, from which the following bear:

Black Spruce 6" N.60°W. 16.88 feet

Description of monument and accessories I established to perpetuate the original location of this corner.

Blazed and scribed the following bearing tree (new):

Black Spruce 5" N. 52° E. 25.82 feet

Set a steel sign post	S.71°W.	0.90 feet
-----------------------	---------	-----------

Dated at Iron River, MI, Wis. this 3rd day of November, 1987.

Signature Dary L. Pison Title Land Surveyor Registration No. S-1634
(County Surveyor, Registered Land Surveyor, or other duly authorized official)

Office of Register of Deeds, County of Forest I hereby certify that the within instrument was filed in this office for record on the 5th day of February, 1988 at 12:45 o'clock P. M.

at _____ o'clock _____ M.
Paul Achenbrenner

 (Register of Deeds)

By.....Deputy

43912050030

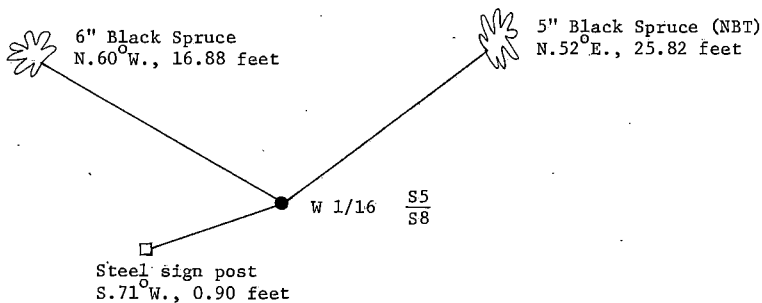
- (e) Describe any material discrepancy between the location of the corner as restored or reestablished and the location of that corner as previously restored or reestablished by distance and direction. Show the discrepancy on the plan view drawing under (d), above. Show the distances between the corner as previously restored or reestablished and (1) the corner as restored or reestablished, and (2) to at least 2 of the witness monuments shown on the drawing in (d), above.

See drawing below.

- (f) Was the corner restored through acceptance of (1) an obliterated evidence location, or, (2) a found perpetuated location?

Restored through acceptance of a found perpetuated location.

- (g&h) Was the corner reestablished through lost corner proportionate methods? If so, show the method, including the directions and distances to other public land survey corners used as evidence or used for proportioning in determining the corner location?



- (i) I, Gary L. Pisoni
(Type or print name) certify that the corner location shown on this record was determined by me or under my direction and control and that this U.S. Public Land Survey Monument Record is correct and complete to the best of my knowledge and belief.

Signature

Date

Survey requested by:

District Ranger

Date

Stock No. 26273

DOCUMENT NUMBER 134613

U.S. PUBLIC LAND SURVEY MONUMENT RECORD

Index No. E-7

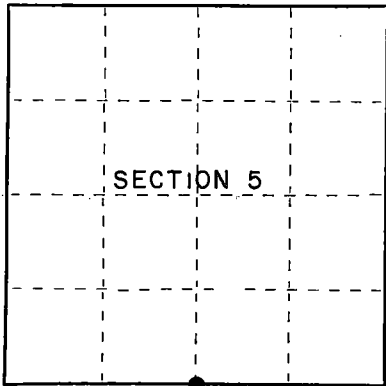
State of Wisconsin } ss.
County of Forest

I, Gary L. Pisoni, do hereby
certify that on the 4th day
of December, 1986, I found
evidence of the South quarter
corner of Section 5
Township 39 North, Range
12E, Fourth Principal Meridian,
as described hereon; and that from this evidence
I established a new monument and accessories
as described hereon to perpetuate the original
location of this corner.

Resident witnesses:

Mark Selmo

Bill Erickson



○ = Corner monument restored.

History of original corner establishment:

1939 Dependent resurvey.

No evidence found of the original post or original bearing trees. Corner restored by proportionate methods.

Set a 6" diameter concrete monument 24" long (flush with ground surface) with a 3½" diameter brass tablet stamped as follows: U.S. General Land Office Survey, 1/4,

S5, S8, 1939 from which the following bear:

Spruce	7"	S.01°30'W.	24 links
Spruce	7"	N.01°W.	68 links

Description of corner evidence found:

Monument as described and in place, from which the following bear:

All bearing trees dead.

Description of monument and accessories I established to perpetuate the original location of this corner.

Blazed and scribed the following new bearing trees:

Tamarack	7"	N.80°E.	18.68 feet
Black Spruce	3"	S.23°E.	6.29 feet
Black Spruce	3"	N.70°W.	8.20 feet
Steel sign post		N.04°E.	0.8 feet

Dated at Iron River, MI, Wis., this 2nd day of November, 1987.

Signature: Gary L. Pisoni Title: Land Surveyor Registration No. S-1634
(County Surveyor, Registered Land Surveyor, or other duly authorized official)Office of Register of Deeds, County of Forest, I hereby certify that the within
instrument was filed in this office for record on the 5th day of February, 1988
at 12:45 o'clock P. M.

Paul Ackerman
(Register of Deeds)

By: Deputy

43912050020

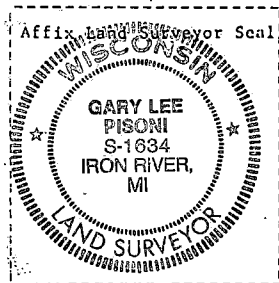
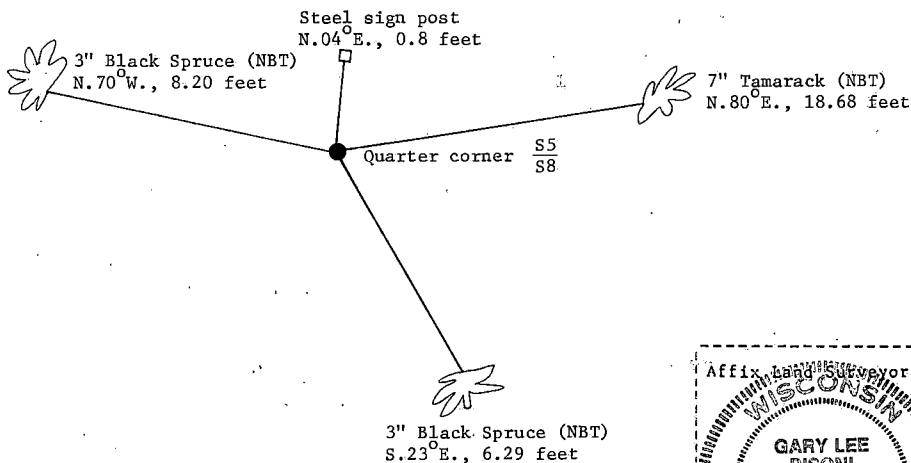
- (e) Describe any material discrepancy between the location of the corner as restored or reestablished and the location of that corner as previously restored or reestablished by distance and direction. Show the discrepancy on the plan view drawing under (d), above. Show the distances between the corner as previously restored or reestablished and (1) the corner as restored or reestablished, and (2) to at least 2 of the witness monuments shown on the drawing in (d), above.

See drawing below.

- (f) Was the corner restored through acceptance of (1) an obliterated evidence location, or, (2) a found perpetuated location?

Restored through acceptance of a found perpetuated location.

- (g&h) Was the corner reestablished through lost corner proportionate methods? If so, show the method, including the directions and distances to other public land survey corners used as evidence or used for proportioning in determining the corner location?



- (i) I, Gary L. Pisoni
(Type or print name) certify that the corner location shown on this record was determined by me or under my direction and control and that this U.S. Public Land Survey Monument Record is correct and complete to the best of my knowledge and belief.

Signature

Date

Survey requested by:

District Ranger

Date

CERTIFIED LAND CORNER RESTORATION

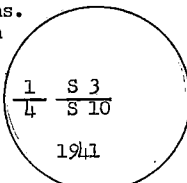
State of Wisconsin

County of Forest

ss.

I Jean F. Resvick, do hereby certify that on the 22nd day of April, 1965, I found evidence of the South quarter corner of Section 3 Township 39 North, Range 12 East, Fourth Principal Meridian, as described hereon; and that from this evidence I established a new monument and accessories as described hereon to perpetuate the original location of this corner:

Description of original monument and accessories and subsequent restorations:
Dependent resurvey of 1941 by Hal D. Craig. Proportionate distance. Set iron post, 3 ft. long, 2 ins. diam. with brass cap
Marked:



from which:

A Hemlock, 10 ins. diam., bears N42°W, 16 lks. dist.
An Ironwood, 5 ins. diam., bears S44°W, 17 lks. dist.


Description of corner evidence found:

Monument found as described above.
Hemlock, 1 1/2 ins. diam., bears N43°W, 10.56 ft. dist.
Ironwood, 5 ins. diam., dead, bears S43°W, 11.2 ft. dist.


Description of ~~monument~~ and accessories I established to perpetuate the ~~original~~ location of this corner:

Blazed and scribed the following new bearing trees:
Maple, 4 ins. diam., bears N29°E, 6.30 ft. or 9.55 lks. dist.
Maple, 6 ins. diam., bears S16°E, 16.90 ft. or 25.61 lks. dist.

90409

REGISTER'S OFFICE
FOREST COUNTY, WIS.

Wm. J. Resvick Register of Deeds



Resident witnesses

Dated at Rhineland Wisconsin, this 9th day of Aug 1965.

Signature Jean F. Resvick Title Cadastral Surveyor
(County Surveyor, Registered Land Surveyor, or other duly authorized official)

Surveyors Registration No. S-802

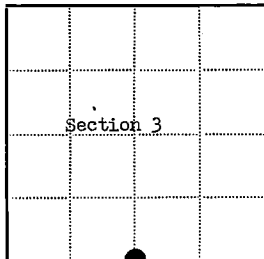
Office of _____ County of _____

I hereby certify that the within instrument was filed in this office for record on the _____ day of _____ 19____, and was filed in Book 17 No. _____ Page No. _____ of County Records.

Signature _____ Title _____

Township 39 north, Range 12 East, Section 3, Index No. E-15, Page No. _____

43912 03 0020



● = Corner monument restored

□ =

CERTIFIED LAND CORNER RESTORATION

State of Wisconsin

County of Forest

ss.

I, Jean F. Resvick, do hereby certify that on the 22 day of April, 1964, I found evidence of the Northeast Section corner of Section 10 Township 39 North, Range 12 East, Fourth Principal Meridian, as described hereon; and that from this evidence I established a new monument and accessories as described hereon to perpetuate the original location of this corner:

Description of original monument and accessories and subsequent restorations:

Surveyed in 1859 by William E. Daugherty
 Dependent resurvey in 1941 by H. D. Craig
 Set concrete monument 24 ins. long, 6 ins. diam., 18 ins. in the ground for corner of sections 2, 3, 10 and 11 with iron post, 23 ins. long, 1 in. diam. embedded in center with brass cap mkd. T39N R12E, S3, S2, S10, S11, 1941, from which
 A maple, 10 in. diam., bears N 77°E, 161 lks. dist.
 A maple, 12 in. diam., bears S 18°E, 252 lks. dist.
 A maple, 10 in. diam., bears S 18° 30' W, 180 lks. dist.
 A white pine, 16 in. diam., N 58°W, 182 lks. dist.

Description of corner evidence found:

Monument found as described above from which
 A maple, 20 ins. diam., bears S 18° 30' W, 180 lks. dist.
 A white pine stump, bears N 58° W, 182 lks. dist. scribing readable.
 A maple, fallen, bears N 77°E, 161 lks. dist. scribing readable.
 A maple, 21 ins. diam., S 18°E, 252 lks. dist.

Description of ~~monument and~~ accessories I established to perpetuate the original location of this corner:

Set 4 x 4 cedar post by monument and placed U. S. Forest Service bearing tree signs on the remaining bearing trees.


REGISTER'S OFFICE }
 Forest County, Wis. }

90024

Received for record this 21 day of May
 A. D. 1965 at 9:30 o'clock A. M. and
 recorded in Volume I of Corner Rest
 page E-17.

Anna PETERSON

Karl A. Tugan
 Register of Deeds



Resident witnesses.....

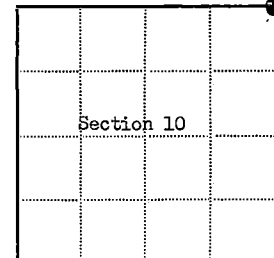
Dated at Rhinelander Wisconsin, this 27th day of April, 1965.

Signature Jean F. Resvick Title Cadastral Surveyor
 (County Surveyor, Registered Land Surveyor, or other duly authorized official)

Surveyors Registration No. S-802

Office of.....County of.....
 I hereby certify that the within instrument was filed in this office for record on the.....day of.....19....., and was filed in Book No.....Page No.....of County Records.

Signature.....Title.....



● = Corner monument restored


□ =

Township 39 North, Range 12 East, Section 10, Index No. E-17, Page No. 43912630000

CERTIFIED ESTABLISHED LAND CORNER

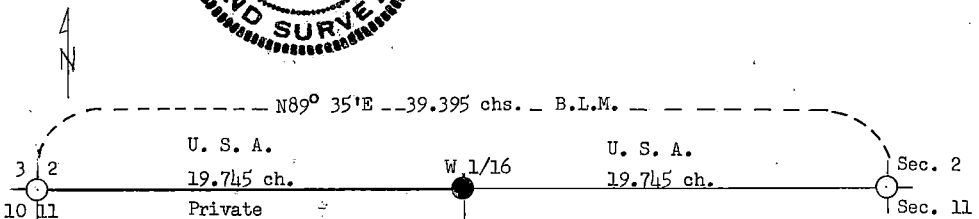
STATE OF WISCONSIN)
County of Forest) SS

I, Jean F. Resvick, do hereby certify that on the 3rd day of August, 1967, I established the West 1/16 corner between Sections 2 and 11, Township 39 North, Range 12 East, of the Fourth Principal Meridian, in accordance with the rules for the subdivision survey of the Public Lands. The plat map hereon is a correct representation of the method used and the monument and accessories as established and described to perpetuate the location of this corner.



Jean F. Resvick

Cadastral Surveyor, U. S. Forest Service
Wisconsin Registered Land Surveyor
Certificate No. S-802



W 1/16 Corner Accessories:

Maple, 7", N12°E, 21.19 ft. 32.1 lks.
Maple, 7", N87°E, 17.44 ft. 26.4 lks.
Maple, 6", S70° 30'W, 21.67 ft. 32.8 lks.

LEGEND:

- - B.L.M. Survey Monument
- - Corner established - Marked by a 2" diameter pipe, 5 feet long, with Brass tablet stamped to identify corner.
- U. S. A. - U. S. Government Land
- Private - Private Land
- Scale - 1 inch = 6 chains
- - Boundary line marked

DOC. NO. **91227**


Office of Register of Deeds County of Forest, I hereby certify that the within instrument was filed in this office for record on the 27th day of February, 1968, and was filed in Book No. I, Page No. E-18 of County Records as Document No. 91227.

Signature Eugene Staszny Title Register of Deeds
Township 39 North, Range 12 East, Section 11, Index No. E-18, Page No. 1

43912030000

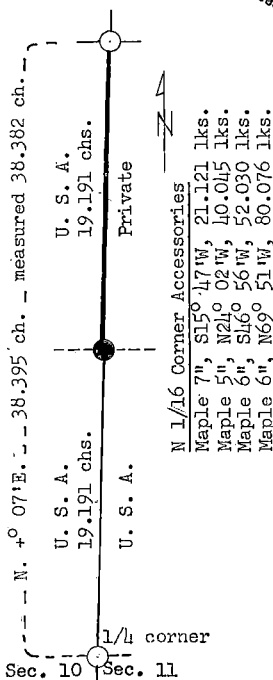
STATE OF WISCONSIN)
County of Forest) SS

I, Jean F. Resvick, do hereby certify that on the 2nd day of August, 1967, I established the North 1/4 corner between Sections 10 and 11, Township 39 North, Range 12 East, of the Fourth Principal Meridian, in accordance with the rules for the subdivision survey of the Public Lands. The plat map hereon is a correct representation of the method used and the monument and accessories as established and described to perpetuate the location of this corner.



Jean F. Reswick

Cadastral Surveyor, U. S. Forest Service
Wisconsin Registered Land Surveyor
Certificate No. S-802



- - B.L.M. Survey Monument
- - Corner established - Marked by a 2" diameter pipe, 5 feet long, with Brass tablet stamped to identify corner.

U. S. A. - Government land
Private - Private land
 - Boundary line marked
Scale - 1 inch = 8 chains

DOCUMENT NO. 94344

Office of Register of Deeds County of Forest, I hereby
certify that the within instrument was filed in this office for record on the 29th
day of March, 19 68, and was filed in Book No. I, Page No. 17-17
of County Records as Document No. 94344 . . .

Signature Eugene Stetson Title Register of Deeds
 Township 39 North , Range 12 East , Section 11 , Index No. F-17 , Page No. 4

43912103010

CERTIFIED LAND CORNER RESTORATION

State of Wisconsin

County of Forest

ss.

I, Jean F. Resvick, do hereby certify that on the 25th day of October, 1965, I found evidence of the East quarter corner of section 9 Township 39 North, Range 12 East, Fourth Principal Meridian, as described hereon; and that from this evidence I established a new monument and accessories as described hereon to perpetuate the original location of this corner:

Description of original monument and accessories and subsequent restorations:

Dependent resurvey in 1941 by Guy R. Veal.
Set iron post 3 ft. long, 2 ins., diameter, 22 ins. in ground to rock, for 1/4 sec. corner with brass cap marked:

$\frac{1}{4}$
S9 | S10
1941

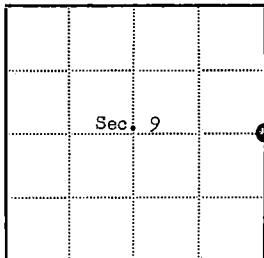
from which maple 8 ins., bears N47° 30'E, 125 lks.
yellow birch 10 ins., bears S77°W, 110 lks.

Description of corner evidence found:

Monument found as described above lying on the ground.
Maple 18 ins., scribed
Yellow birch 11, scribed and dead.

Description of monument and accessories I established to perpetuate the original location of this corner:

I located the correct position for corner from the two witness trees found above.
I then reset the monument found in position, removing the rock and setting monument 8 ins. above ground and mounded with rock.
I set a 4x4 cedar post on west side of monument.



⊙ = Corner monument restored

□ =

Resident witnesses.....

Dated at Rhinelander Wisconsin, this 17th day of March 1967.

Signature Jean F. Resvick Title Cadastral Surveyor
(County Surveyor, Registered Land Surveyor, or other duly authorized official)

Surveyors Registration No. S-802 DOC. NO. 94228

Office of Register of Deeds County of Forest

I hereby certify that the within instrument was filed in this office for record on the 27th day of February 1968, and was filed in Book No. I Page No. 1 of County Records.

Signature Eugene Staszynski Title Register of Deeds

Township 39 North, Range 12 East, Section 9, Index No. G-13, Page No. 1

4391209 2000

CERTIFIED LAND CORNER RESTORATION

State of Wisconsin

County of Forest

ss.

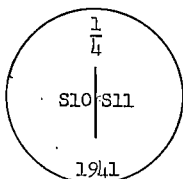
I Jean F. Resvick, do hereby certify that on the 2 day of August, 1967, I found evidence of the West Quarter corner of Section 11 Township 39 North, Range 12 East, Fourth Principal Meridian, as described hereon; and that from this evidence I established a new monument and accessories as described hereon to perpetuate the original location of this corner:

Description of original monument and accessories and subsequent restorations:

Original survey in 1859 by William E. Daugherty.

Dependent resurvey in 1941 by H. D. Craig.

Set concrete monument, 6 ins. diam., 24 ins. long, with brass cap marked:



From which:

Y. Birch 6", bears N56°E, 31 lks.

Y. Birch 11", bears N35° 45'W, 21 lks.

Description of corner evidence found:

Monument found in place as described above.

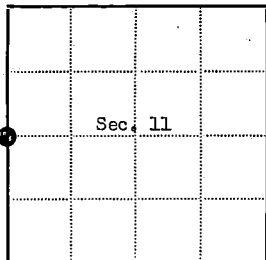

Yellow Birch 16", bears N35° 45'W, 14 ft.

Yellow Birch 10", bears N53° 30'E, 20.9 ft.

Description of ~~monument and~~ accessories I established to perpetuate the ~~original~~ location of this corner:

I blazed and scribed the following new bearing tree:

Maple 5 ins. diam., bears S54° 30'E, 16.88 ft. or 25.576 lks.



⊙ = Corner monument restored

□ =

Resident witnesses.....

Dated at Rhinelander Wisconsin, this 12th day of March 1968.Signature Jean F. Resvick Title Cadastral Surveyor
(County Surveyor, Registered Land Surveyor, or other duly authorized official)Surveyors Registration No. S-802 DOCUMENT NO. 94349Office of Register of Deeds County of ForestI hereby certify that the within instrument was filed in this office for record on the 29th day of March 1968, and was filed in Book No. I. Page No. G-17 of County Records.Signature Eugene Staszewski Title Register of DeedsTownship 39 North, Range 12 East, Section 11 Index No. G-17, Page No. 17

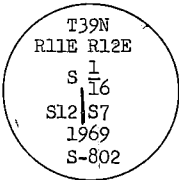
4391210 2000

CERTIFIED LAND CORNER LOCATION


STATE OF WISCONSIN)
 County of Forest) SS

I, Jean F. Resvick do hereby certify that on the 17th day of June, 1969, I located the south one sixteenth between Section 7, T39N, R12E, and Section 12, T39N, R11E. I further certify that the one sixteenth corner was located at the midpoint of the line between the section corner to the south and the quarter corner to the north as set by the Dependent Resurvey of 1939.

The location of the south one sixteenth corner is marked by a 2 inch inside diameter, galvanized wrought iron pipe, 5 feet long, filled with concrete, with a 6 inch square plate on the bottom and a brass cap marked:



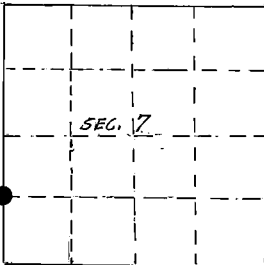
From which the following blazed and scribed bearing trees bear
 Red pine 4 inch diam., S24E, 38.95 feet
 White pine 11 inch diam., S68W, 25.44 feet
 4 x 4 cedar post, southeast, 1.4 feet.
 Center line woods road bears North 15 feet



Resident witnesses _____

Dated at Rhineland Wisconsin, this 6th day of Feb. 19 70.

Signature Jean F. Resvick Title Cadastral Surveyor
 (County Surveyor, Registered Land Surveyor, or other duly authorized official)



Surveyors Registration No. S-802 DOCUMENT NUMBER 98060

Office of Register of Deeds County of Forest
 I hereby certify that the within instrument was filed in this office for record on the 22nd day of May 19 70, and was filed in Book No. _____ Page No. H-1 of County Records.

Signature Eugene Stutzman Title Register of Deeds

Township 39 North, Range 12 East, Section 7, Index H-1, Page No. _____

44012121000

H
1

CERTIFIED LAND CORNER RESTORATION

State of Wisconsin

County of Forest

ss.

I, Jean F. Resvick, do hereby certify that on the 14 day of September, 1962, I found evidence of the Northeast Section corner of Section 17 Township 39 North, Range 12 East, Fourth Principal Meridian, as described hereon; and that from this evidence I established a new monument and accessories as described hereon to perpetuate the original location of this corner:

Description of original monument and accessories and subsequent restorations:

Surveyed in 1859 by William E. Daugherty

Dependent resurvey in 1939 by Hal D. Craig

Set iron post, 3 feet long, 2 ins. diam., 28 ins. in ground for corner of Sections 8, 9, 16 and 17 with brass cap mkd. T39N, R12E, S8, S9, S17, S16, 1939 from which

A fallen hemlock, 8 ins. diam., bears N 54° E, 10 lks.

A rotted hemlock stump, 14 ins. diam., bears S 58° W, 18 lks.

A birch, 5 ins. diam., bears N 61° 30' E, 5 lks. dist.

A hemlock, 21 ins. diam., bears S 79° 30' E, 106 lks. dist.

A hemlock, 12 ins. diam., bears S 9° 15' W, 82 lks. dist.

A white pine, 6 ins. diam., bears N 9° 30' W, 66 lks. dist.

Description of corner evidence found:

Monument as described above from which

A hemlock, 24 ins. diam., S 79° 30' E, 70.0 ft. dist.

A hemlock, 16 ins. diam., S 9° 30' W, 54.4 ft. dist.

A white pine, 13 ins. diam., N 9° 30' W, 44.0 ft. dist.

A white birch stump, 6 ins. diam., bears N 61° 30' E, 3.3 ft. dist., scribed.

Description of ~~monument and~~ accessories I established to perpetuate the original location of this corner:

Blazed and scribed the following new bearing tree

A spruce, 4 ins. diam., N 51° 30' E, 31.4 ft. or 47.6 lks. dist.

Set 4 x 4 post, 4 ft. above ground by monument.

REGISTER'S OFFICE }
Forest County, Wis.

90026

Received for record this 21 day of May

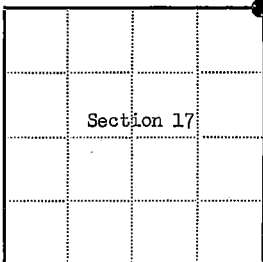

A.D. 1965 at 8:30 o'clock A.M. and

recorded in Vol. I of Corner Rest

Page 1-9

ANNA PETERSON

Karl A. Tenger
Register of Deeds



● = Corner monument restored

□ =

Resident witnesses

Dated at Rhinelander Wisconsin, this 27th day of April 1965.

Signature Jean F. Resvick Title Cadastral Surveyor
(County Surveyor, Registered Land Surveyor, or other duly authorized official)

Surveyors Registration No. S-802

Office of _____ County of _____

I hereby certify that the within instrument was filed in this office for record on the _____ day of _____ 19____, and was filed in Book No. _____ Page No. _____ of County Records.

Signature _____ Title _____

Township 39 North, Range 12 East, Section 17, Index No. J-9, Page No. _____

4 2917 08 0000

U.S. PUBLIC LAND SURVEY MONUMENT RECORD

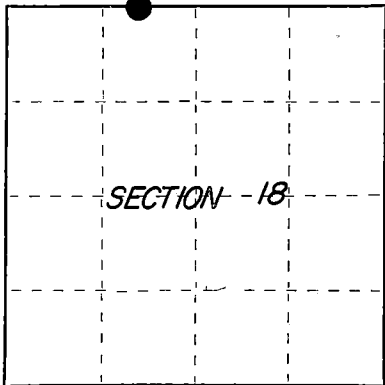
Index No. J-2-3

State of Wisconsin }
County of Columbia } ss.

I, James R. Grothman, do hereby certify that on the 15th day of October, 1986, I found evidence of the Witness Quarter corner of Sections 7 & 18 Township 39, North, Range 12 East, Fourth Principal Meridian, as described hereon; and that from this evidence I established a new monument and accessories as described hereon to perpetuate the original location of this corner.

Resident witnesses:

None



○ = Corner monument restored.

History of original corner establishment: Original survey in 1859 by William E. Daugherty. Dependent resurvey in 1941 by Hal D. Craig and Oscar B. Walsh. Set a concrete monument 24 inches long, 6 inch diameter, 18 inches in the ground for witness quarter section corner, with an iron post 23 inches long, 1 inch diameter, embedded in the center, with brass cap marked:

WC	From which the following bear:		
1/4 $\frac{S7}{S18}$	Poplar	6"	N20-1/2°W 95 lks
1941	Jack Pine	8"	S61°E 70 lks

Description of corner evidence found:
Found G.L.O. monument as described and in place.

No remaining evidence of bearing trees

Description of monument and accessories I established to perpetuate the original location of this corner.

Corner in good condition. Blazed, scribed, painted, and posted the following new bearing trees:

Red Pine	18"	N20°E	21.89 feet
White Pine	14"	S78°W	22.21 feet
White Pine	10"	S7°E	9.45 feet
Steel Sign Post		South	1.00 foot +

Dated at Portage, Wis., this 30 day of October, 1986

Signature James R. Grothman Title PLS Registration No. 1321
(County Surveyor, Registered Land Surveyor, or other duly authorized official)

Office of Register of Deeds, County of Forest, I hereby certify that the within instrument was filed in this office for record on the 24th day of February, 1987 at 2:00 o'clock P. M.

Paul Aschenbrenner
(Register of Deeds)

By.....Deputy

FORM NO. 985-A
Revised 10/85

Stock No. 26273

DOCUMENT NUMBER
132154

FOREST COUNTY

REGISTER'S OFFICE
Forest County, Wis.
Received for record this 14th day of February, A.D. 1987
at 2:00 o'clock P.M. and recorded in Volume 103 of PLS CORNER RESTORATIONS
Page 1 of 3
Paul Aschenbrenner
Register of Deeds

43912070828

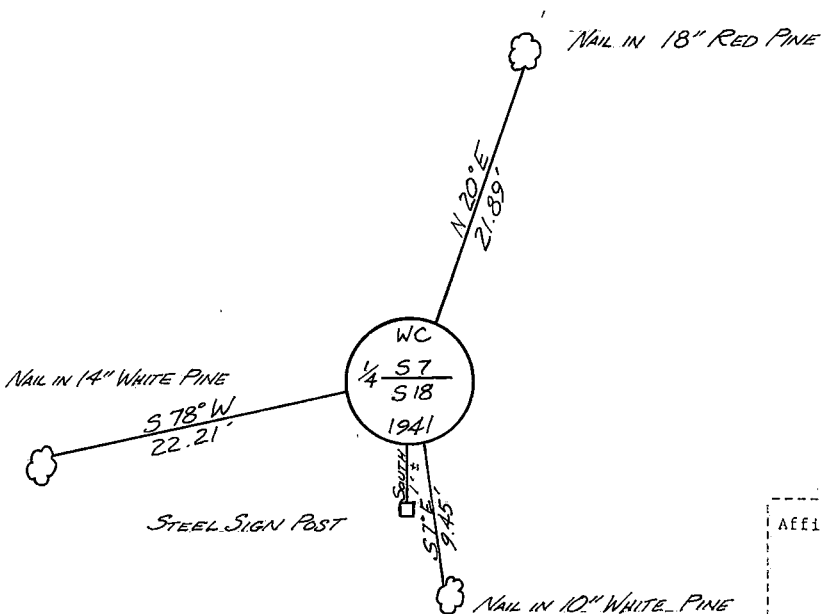
- (e) Describe any material discrepancy between the location of the corner as restored or reestablished and the location of that corner as previously restored or reestablished by distance and direction. Show the discrepancy on the plan view drawing under (d), above. Show the distances between the corner as previously restored or reestablished and (1) the corner as restored or reestablished, and (2) to at least 2 of the witness monuments shown on the drawing in (d), above.

See drawing below


- (f) Was the corner restored through acceptance of (1) an obliterated evidence location, or, (2) a found perpetuated location?

Corner was restored through acceptance of a found perpetuated location.

- (g&h) Was the corner reestablished through lost corner proportionate methods? If so, show the method, including the directions and distances to other public land survey corners used as evidence or used for proportioning in determining the corner location?



Affix Land Surveyor Seal



- (i) James R. Grothman, Registered Land Surveyor NO. 1321 (type or print name) certify that the corner location shown on this record was determined by me or under my direction and control and that this U.S. Public Land Survey Monument Record is correct and complete to the best of my knowledge and belief.

Signature

Date

Certificate ready for filing:

District Ranger

Date

Stock No. 26273

DOCUMENT NUMBER

132158

FOREST COUNTY

REGISTERS OFFICE
Forest County, Wis.Received for record this 24th day
of February A.D., 1987, at
8:00 o'clock P.M. and recorded
in Vol. CORNER RESTORATIONS

page 5

Register of Deeds

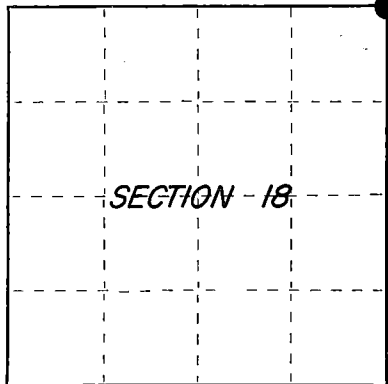
Paul Achenbrenner

State of Wisconsin }
County of Columbia } ss.

I, JAMES R. GROTHMAN, do hereby
certify that on the 15th day
of October, 1986, I found
evidence of the Northeast Section
corner of Section 18
Township 39 North, Range
12 East, Fourth Principal Meridian,
as described hereon; and that from this evidence
I established a new monument and accessories
as described hereon to perpetuate the original
location of this corner.

Resident witnesses:

None



○ = Corner monument restored.

U.S. PUBLIC LAND SURVEY MONUMENT RECORD

Index No. J-5

History of original corner establishment: Original survey in 1859 by William E. Daugherty.
Dependent resurvey in 1939 by Hal D. Craig and Oscar B. Walsh. Set a iron post
3 feet long, 2 inch diameter, 28 inches in the ground for corner of sections
7, 8, 17, 18 with brass cap marked:

T39N	R12E	From which the following bear:		
S7	S8	Spruce	3"	N84°E 21 lks
S18	S17	Spruce	6"	S3-3/4°E 68 lks
1939		Spruce	4"	S29-1/4°W 39 lks
		Spruce	3"	N44°W 11 lks

Description of corner evidence found:

Found G.L.O. monument as described and in place.

The remains of the following bearing trees:	Spruce	N84°E
	Spruce	S29-1/4°W
	Spruce	N44°W

Description of monument and accessories I established to perpetuate the original location of this corner.

Corner in good condition. Blazed, scribed, painted, and posted the following
new bearing trees:

Spruce	3"	N83°E	20.20 feet
Spruce	3"	N13°W	24.90 feet
Spruce	3"	S32°W	36.00 feet
Spruce	3"	S8°W	52.00 feet
Steel Sign Post		Easterly	1.00 foot ±

Dated at PORTAGE, Wis., this 30 day of OCTOBER, 1986

Signature James R. Grothman Title RLS Registration No. 1321
(County Surveyor, Registered Land Surveyor, or other duly authorized official)Office of Register of Deeds, County of Forest, I hereby certify that the within
instrument was filed in this office for record on the 24th day of February, 1987
at 2:00 o'clock P.M.

Paul Achenbrenner
(Register of Deeds)

By Deputy

43912070000

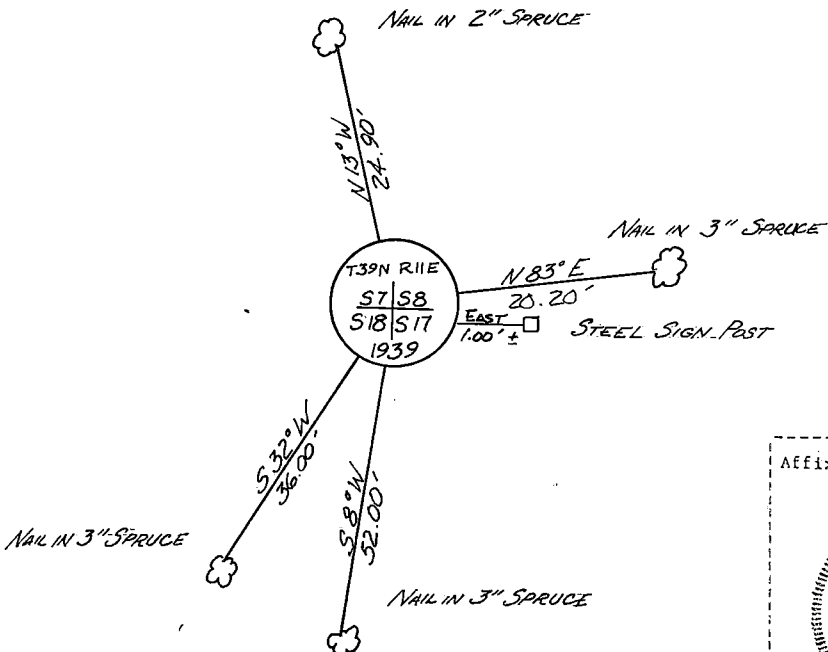
(e) Describe any material discrepancy between the location of the corner as restored or reestablished and the location of that corner as previously restored or reestablished by distance and direction. Show the discrepancy on the plan view drawing under (d), above. Show the distances between the corner as previously restored or reestablished and (1) the corner as restored or reestablished, and (2) to at least 2 of the witness monuments shown on the drawing in (d), above.

See drawing below

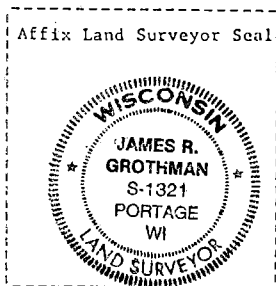
(f) Was the corner restored through acceptance of (1) an obliterated evidence location, or, (2) a found perpetuated location?

Corner was restored through acceptance of a found perpetuated location.

(g&h) Was the corner reestablished through lost corner proportionate methods? If so, show the method, including the directions and distances to other public land survey corners used as evidence or used for proportioning in determining the corner location?



(i) I, JAMES R. GROTHMAN, Registered Land Surveyor No. 1321 (type or print name) certify that the corner location shown on this record was determined by me or under my direction and control and that this U.S. Public Land Survey Monument Record is correct and complete to the best of my knowledge and belief.



Signature

Date

Certificate ready for filing:

District Ranger

Date

CERTIFIED LAND CORNER RESTORATION

State of Wisconsin

County of Forest

ss.

I Jean F. Resvick, do hereby certify that on the 8th day of November, 1974, I found evidence of the Southeast Section corner of Section 9 Township 39 North, Range 12 East, Fourth Principal Meridian, as described hereon; and that from this evidence I established a new monument and accessories as described hereon to perpetuate the original location of this corner:

Description of original monument and accessories and subsequent restorations:

Surveyed in 1859 by William E. Daugherty

Dependent resurvey in 1941 by H. D. Craig

From original evidence set iron post 3 ft. long 2 inch diameter, 27 inches in the ground, for corner of sections 9, 10, 15 and 16 with brass cap marked:

T39N, R12E, S9, S10, S16, S15 1941 from which a hard maple, 16 inches diameter bears: N42 1/2 E, 37 lks. dist.

A cedar, 5 inch diameter, bears S19 1/4 E, 88 lks. dist.

A cedar, 12 inch diameter, bears S 24 W, 97 lks. dist.

A white pine, 8 inch diameter bears N 70 1/2 W, 33 lks. dist.

Description of corner evidence found:

Monument found as described above from which a maple, 22 inch diameter, bears N42 1/2 E, 37 lks. dist.

A cedar stump, bears S 19 1/4 E, 88 lks., dist.

A cedar stump scribed, bears S 24 W, 97 lks. dist.

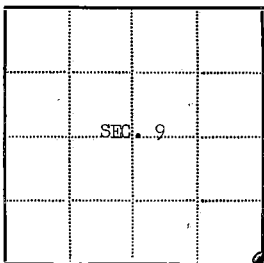
A white pine, 19 inches bears N 70 1/2 W, 33 lks. dist.

Description of monument and accessories I established to perpetuate the location of this corner:

Blazed and scribed the following new bearing tree;

A cedar 8 inch diameter, bears S45E, 47.50 feet

A steel sign post northeast 1 foot



⊙ - Corner monument restored

□ -

Resident witnesses.....

Dated at Rhinelanders Wisconsin, this 28th day of Nov, 1974.

Signature Jean F. Resvick Title Land Surveyor
(County Surveyor, Registered Land Surveyor, or other duly authorized official)

Surveyors Registration No. S-802 DOCUMENT NUMBER 106702

Office of Register of Deeds County of Forest

I hereby certify that the within instrument was filed in this office for record on the 10th day of February, 1975, and was filed in Book No. 845 AM Page No. _____ of County Records.

Signature Eugene Stutzman Title Register of Deeds

Township 39N, Range 12E, Section 9, Index No. J-13, Page No. _____

43912090000

13

U.S. PUBLIC LAND SURVEY MONUMENT RECORD

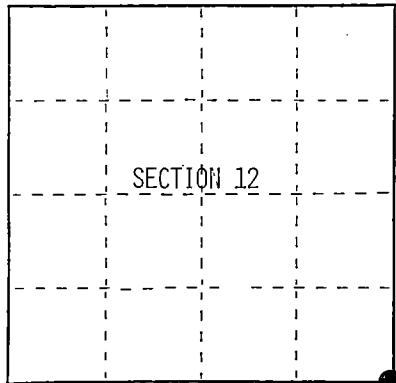
Index No. J-25

State of Wisconsin }
County of Forest } ss.

I, William B. Cochran, do hereby
certify that on the 4th day
of January, 1993, I found
evidence of the Southeast Section
corner of Section 12
Township 39, North, Range
12 East, Fourth Principal Meridian,
as described hereon; and that from this evidence
I established a new monument and accessories
as described hereon to perpetuate the original
location of this corner.

Resident witnesses:

.....
.....
.....



○ = Corner monument restored.

History of original corner establishment:

Dependent Resurvey in 1941 by Hal D. Craig. N00°-10'W between Sections 13 and 18, at proportionate distance of 79.37 chains, set a concrete monument, 24 ins. long, 6 ins. in diameter, with an iron post in center and a brass cap marked; T39N, R12E, R13E, S12, S13, S7, S18, 1941. From which the following bear;

Poplar	5"	N74°E	23 lks.
Birch	6"	S18°E	65 lks.
Birch	6"	S80°30'W	33 lks.
Poplar	5"	N42°W	16 lks.

Description of corner evidence found:

Found the monument as described above, in place, from which the following bear;

Birch	9"	S80°-30'W	21.78 feet
-------	----	-----------	------------

Description of monument and accessories I established to perpetuate the original location of this corner.

Blazed and scribed the following new bearing trees;

Balsam	3"	N27°E	13.74 feet
Birch	12"	S19°E	42.52 feet
Birch	9"	N66°W	14.54 feet
Steel Sign Post		North	0.80 feet

Dated at Hiles, Wis., this 25th day of January, 1993

Signature William B. Cochran Title Land Surveyor Registration No. S-1107
(County Surveyor, Registered Land Surveyor, or other duly authorized official)

Office of Register of Deeds, County of Forest, I hereby certify that the within
instrument was filed in this office for record on the 20th day of March, 1997
at 4:30 o'clock P M.

(Register of Deeds)

By Hal Taber Deputy

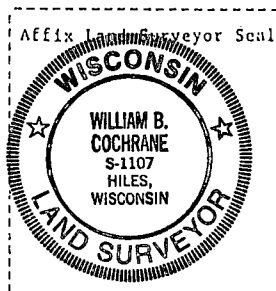
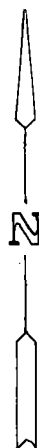
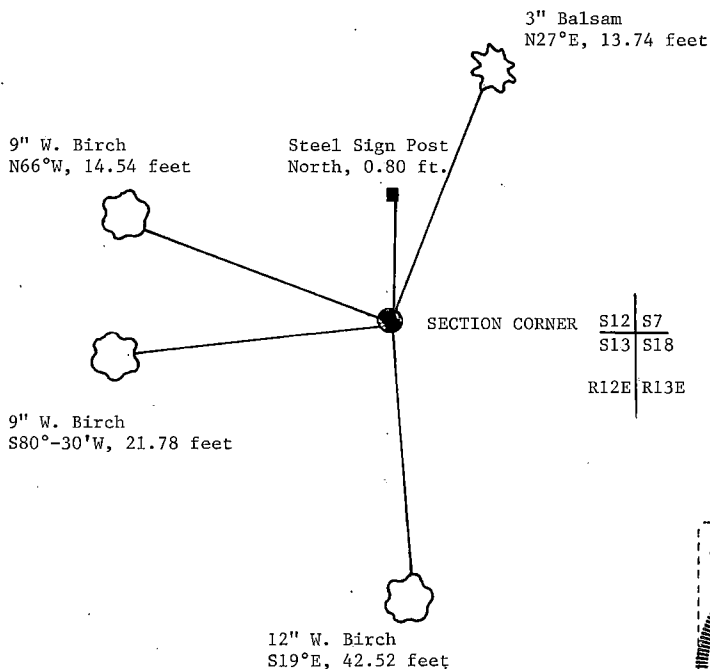
- (e) Describe any material discrepancy between the location of the corner as restored or reestablished and the location of that corner as previously restored or reestablished by distance and direction. Show the discrepancy on the plan view drawing under (d), above. Show the distances between the corner as previously restored or reestablished and (1) the corner as restored or reestablished, and (2) to at least 2 of the witness monuments shown on the drawing in (d), above.

None

- (f) Was the corner restored through acceptance of (1) an obliterated evidence location, or, (2) a found perpetuated location?

Restored through acceptance of a found perpetuated location.

- (g) Was the corner reestablished through lost corner proportionate methods? If so, show the method, including the directions and distances to other public land survey corners used as evidence or used for proportioning in determining the corner location?



- (i) I, William B. Cochrane
(Type or print name) certify that the corner location shown on this record was determined by me or under my direction and control and that this U.S. Public Land Survey Monument Record is correct and complete to the best of my knowledge and belief.

Signature

Date

Survey requested by;

District Ranger

Date

CERTIFIED LAND CORNER RESTORATION

State of Wisconsin

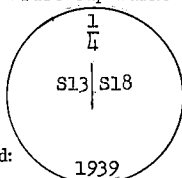
County of Forest

ss.

I, Jean F. Resvick, do hereby certify that on the 12 day of July, 19 67,
I found evidence of the West quarter corner of Section 18
Township 39 North, Range 12 East, Fourth Principal Meridian, as described
hereon; and that from this evidence I established a new monument and accessories as described hereon to per-
petuate the original location of this corner:

Description of original monument and accessories and subsequent restorations:

Surveyed in 1859 by William E. Daugherty. Dependent resurvey in 1939 by Hal D. Craig.
Set a concrete monument, 24 ins. long, 6 ins. dia., 18 ins. in the ground
for the 1/4 sec. corner with brass cap marked:



from which:

- A pine snag, 12 in. dia., bears S28E, 21 lks.
- A stump hole, bears N58°W, 39 lks.
- A jack pine, 5 in. dia., bears S16°30'E, 50 lks.
- A Norway, 12 in. dia., bears S80°W, 66 lks.

Description of corner evidence found:

Monument as described and in place.

A jack pine snag, 5 in. dia., bears S16°E, 33.00 ft.

A red pine snag, 12 in. dia., bears S80°W, 43.56 ft.

A pine snag, 12" dia., bears S28°E, 13.86 ft.

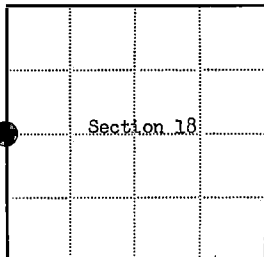
Description of monument and accessories I established to perpetuate the original location of this corner:

Blazed and scribed the following new bearing trees:

A red pine, 14 in. dia., N36° 30'W, 102.50 ft. or 155.30 lks.

A red pine, 10 in. dia., S40°W, 55.84 ft. or 84.60 lks.

Set 4x4 cedar post, 4 ft. above ground by monument.



● = Corner monument restored

□ =

Resident witnesses.....

Dated at Rhineland Wisconsin, this 21st day of Feb.
19 68.

Signature Jean F. Resvick Title Cadastral Surveyor
(County Surveyor, Registered Land Surveyor, or other duly authorized official)

Surveyors Registration No. S-802 DCC. 94229
NO.

Office of Register of Deeds County of Forest

I hereby certify that the within instrument was filed in this office for record
on the 27th day of February, 19 68, and was filed in Book
No. I Page No. of County Records.

Signature Eugene Stetson Title Register of Deeds

Township 39 North, Range 12 East, Section 18, Index No. L-1, Page No.

44017 132006

Stock No. 26273

DOCUMENT NUMBER
132156

FOREST COUNTY

REGISTER'S OFFICE

Forest County, Wis.

Received for record this 24th day
of February, 1987, at
2:00 o'clock P.M. and recorded
in Vol. CORNER RESTORATIONS
Page 5-9

Register of Deeds

Paul Heckenhauer

U.S. PUBLIC LAND SURVEY MONUMENT RECORD

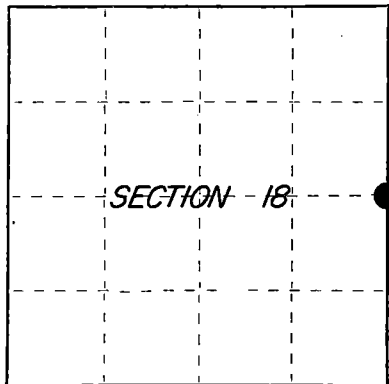
Index No. L-5

State of Wisconsin } ss.
County of Columbia }

I, James R. Grothman, do hereby
certify that on the 15th day
of October, 1986, I found
evidence of the One Quarter
corner of Section 17 & 18
Township 32, North, Range
12 East, Fourth Principal Meridian,
as described hereon; and that from this evidence
I established a new monument and accessories
as described hereon to perpetuate the original
location of this corner.

Resident witnesses:

None



○ = Corner monument restored.

History of original corner establishment: Original survey in 1859 by William E. Daugherty.
Dependent resurvey in 1941 by Hal D. Craig and Oscar B. Walsh. Set an iron
post, 3 feet long, 2 inch diameter, 27 inches in the ground with brass cap
marked:

1/4	From which the following bear:			
S18 S17	Cedar	7"	S21°E	26 lks
1941	Cedar	7"	S61-1/4°W	12 lks

Description of corner evidence found:

G.L.O. monument as described and in place.

Found the following bearing trees:	Cedar	11"	S61°W	7.92 feet
	Cedar	11"	S21°E	17.16 feet

Description of monument and accessories I established to perpetuate the original location of this corner.

Corner in good condition. Blazed, scribed, painted, and posted all found bearing
trees and the following new bearing trees:

Cedar	10"	S69°E	10.00 feet
Cedar	10"	N18°E	22.55 feet
Steel Sign Post	Northeast	1.00 foot	

Dated at Portage Wis., this 30 day of October, 19 86Signature James R. Grothman Title R.L.S. Registration No. 1321

(County Surveyor, Registered Land Surveyor, or other duly authorized official)

Office of Register of Deeds, County of Forest, I hereby certify that the within
instrument was filed in this office for record on the 24th day of February, 19 87
at 2:00 o'clock P. M.

Paul Heckenhauer
(Register of Deeds)

By _____ Deputy

43912-182000

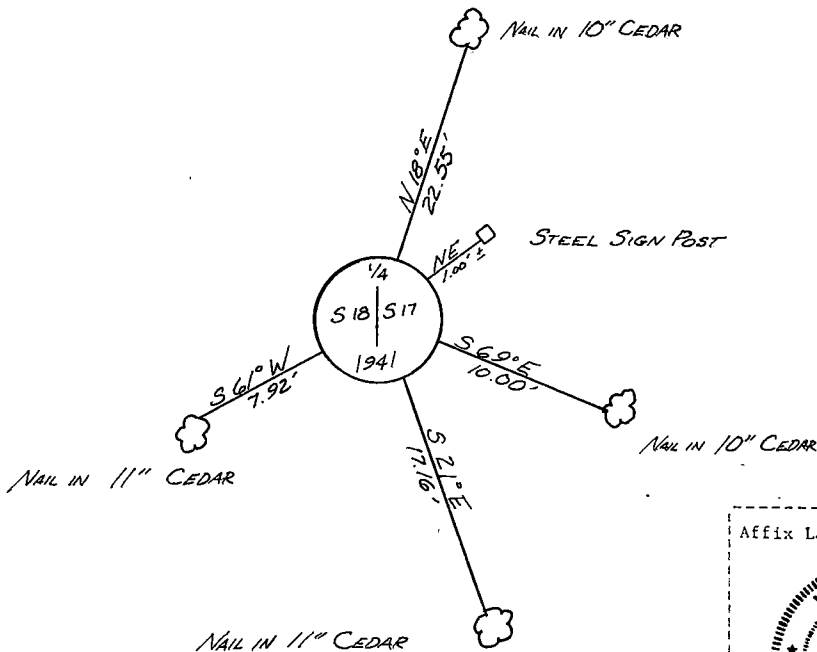
(e) Describe any material discrepancy between the location of the corner as restored or reestablished and the location of that corner as previously restored or reestablished by distance and direction. Show the discrepancy on the plan view drawing under (d), above. Show the distances between the corner as previously restored or reestablished and (1) the corner as restored or reestablished, and (2) to at least 2 of the witness monuments shown on the drawing in (d), above.

See drawing below


(f) Was the corner restored through acceptance of (1) an obliterated evidence location, or, (2) a found perpetuated location?

Corner was restored through acceptance of a found perpetuated location.

(g&h) Was the corner reestablished through lost corner proportionate methods? If so, show the method, including the directions and distances to other public land survey corners used as evidence or used for proportioning in determining the corner location?



Affix Land Surveyor Seal



(i) I, JAMES R. GROTHMAN, Registered Land Surveyor No. 1321
 (type or print name) certify that the corner location shown
 on this record was determined by me or under my direction and
 control and that this U.S. Public Land Survey Monument Record is
 correct and complete to the best of my knowledge and belief.

Signature

Date

Certificate ready for filing:

District Ranger

Date

CERTIFIED LAND CORNER RESTORATION

State of Wisconsin

County of Forest

ss.

I, Jean F. Resvick, do hereby certify that on the 7 day of July, 19 64,
I found evidence of the Southwest Section corner of Section 18
Township 39 North, Range 12 East, Fourth Principal Meridian, as described
hereon; and that from this evidence I established a new monument and accessories as described hereon to per-
petuate the original location of this corner:

Description of original monument and accessories and subsequent restorations:

Surveyed in 1858 by Alfred Millard

Dependent resurvey in 1926 by Guy R. Veal

Set iron post, 3 ft. long, 2 ins. diam., with brass cap marked T39N, R11E, R12E,
S13, S18, S24, S19, 1926 from whichA white pine stump, 22 ins. diam., bears S 24° W, 35 lks. dist.A norway pine, 6 ins. diam., N 28° $45'$ E, 151 lks. dist.A norway pine, 10 ins. diam., S 23° $15'$ E, 263 lks. dist.A norway pine, 5 ins. diam., S 44° $30'$ W, 206 lks. dist.A norway pine, 8 ins. diam., N 25° $15'$ W, 183 lks. dist.

Description of corner evidence found:

Monument found as described above from which

A norway pine, 15 ins. diam., bears N 28° $45'$ E, 99.66 ft.A norway pine, 13 ins. diam., bears S 44° $30'$ W, 135.96 ft.A norway pine, 19 ins. diam., bears N 25° $15'$ W, 120.80 ft.Remains of white pine stump bears S 24° W, 23.10 ft.Description of ~~monument~~ and accessories I established to perpetuate the original location of this corner:

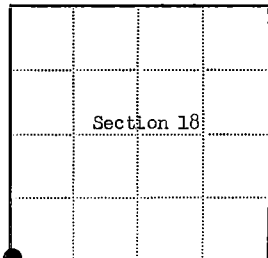
Blazed and scribed the following new bearing trees

A red pine, 5 ins. diam., bears N 65° E, 14.28 ft. or 21.6 lks. dist.A red pine, 10 ins. diam., bears S 32° E, 25.20 ft. or 38.2 lks. dist.A red pine, 6 ins. diam., bears S 34° $30'$ W, 16.54 ft. or 25.1 lks. dist.A white pine, 5 ins. diam., bears N 52° W, 19.04 ft. or 28.8 lks. dist.Set 4 x 4 cedar post southwest of monument and placed U.S. Forest Service
bearing tree signs on all bearing trees.

REGISTER'S OFFICE

Forest County, Wis. }

90025

Received for record this 21 day of MayA. D., 19 65 at 8:30 o'clock A. M. andrecorded in Vol. I of Corner Restpage N-1.

● = Corner monument restored

□ =

Resident witnesses

ANNA PETERSON

Karl Q. Tuggerdy
Register of DeedsDated at RhinelandWisconsin, this 27th day of April19 65Signature Jean F. ResvickTitle Cadastral Surveyor

(County Surveyor, Registered Land Surveyor, or other duly authorized official)

Surveyors Registration No. S-802

Office of _____ County of _____

I hereby certify that the within instrument was filed in this office for record
on the _____ day of _____ 19 _____, and was filed in Book

No. _____ Page No. _____ of County Records.

Signature _____

Title _____

Township 39 North, Range 12 East, Section 18, Index No. N-1, Page No. _____

4 461213 0000 0

J-2

Stock No. 26273

DOCUMENT NUMBER
132159

FOREST COUNTY

REGISTER'S OFFICE
Forest County, Wis.
Received for record this 14th day
of January A.D. 1987 at
2:00 o'clock P.M. and recorded
in Vol. 132159 and recorded
in Vol. 132159
Paul Hochstetler
Register of Deeds

U.S. PUBLIC LAND SURVEY MONUMENT RECORD

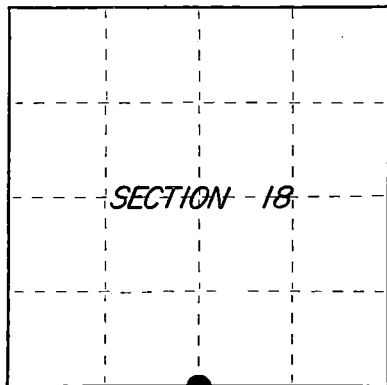
Index No. N-3

State of Wisconsin }
County of Columbia } ss.

I, James R. Grothman, do hereby
certify that on the 15th day
of October, 1986, I found
evidence of the One Quarter
corner of Sections 18 and 19
Township 39 North, Range
12 East, Fourth Principal Meridian,
as described hereon; and that from this evidence
I established a new monument and accessories
as described hereon to perpetuate the original
location of this corner.

Resident witnesses:

None



○ = Corner monument restored.

History of original corner establishment: Original survey in 1859 by William E. Daugherty.
Dependent resurvey in 1941 by Hal D. Craig and Oscar B. Walsh. Set a concrete
monument 24 inches long, 6 inch diameter, 18 inches in the ground with an iron
post 23 inches long, 1 inch diameter, embedded in the center, with brass cap
marked: $1/4 \frac{S18}{S19}$ From which the following bear:

1941	Cedar	7"	N18°W	45 lks
	Cedar	5"	S59°W	12 lks

Description of corner evidence found:

G.L.O. monument as described and in place.

The following bearing trees: Cedar (down & dead) 5" S59°W 7.92 feet

Description of monument and accessories I established to perpetuate the original location of this corner.

Corner in good condition. Blazed, scribed, painted, and posted the following new
bearing trees:

Cedar	8"	S77°E	22.21 feet
Cedar	12"	S28°E	25.79 feet
White Birch	4"	S80°W	22.08 feet
Cedar	5"	N13°W	41.87 feet
Steel Sign Post		South	1.00 foot ±

Dated at Portage Wis., this 20 day of OCTOBER, 1986

Signature James R. Grothman Title RLS Registration No. 1321
(County Surveyor, Registered Land Surveyor, or other duly authorized official)

Office of Register of Deeds, County of Forest, I hereby certify that the within
instrument was filed in this office for record on the 24th day of February, 1987
at 2:00 o'clock P. M.

Paul Hochstetler
(Register of Deeds)

By Deputy

43912180020

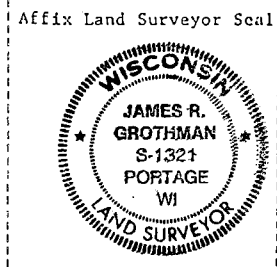
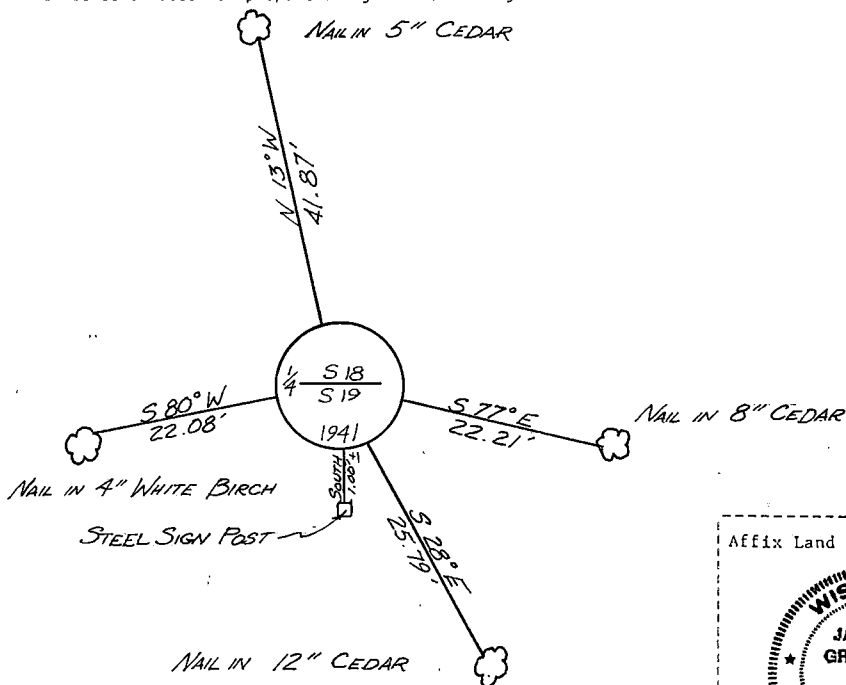
- (e) Describe any material discrepancy between the location of the corner as restored or reestablished and the location of that corner as previously restored or reestablished by distance and direction. Show the discrepancy on the plan view drawing under (d), above. Show the distances between the corner as previously restored or reestablished and (1) the corner as restored or reestablished, and (2) to at least 2 of the witness monuments shown on the drawing in (d), above.

See drawing below

- (f) Was the corner restored through acceptance of (1) an obliterated evidence location, or, (2) a found perpetuated location?

Corner was restored through acceptance of a found perpetuated location.

- (g&h) Was the corner reestablished through lost corner proportionate methods? If so, show the method, including the directions and distances to other public land survey corners used as evidence or used for proportioning in determining the corner location?



- (i) I, James R. Grothman, Registered Land Surveyor No. 1321 (type or print name) certify that the corner location shown on this record was determined by me or under my direction and control and that this U.S. Public Land Survey Monument Record is correct and complete to the best of my knowledge and belief.

Signature

Date

Certificate ready for filing:

District Ranger

Date

Stock No. 26273

DOCUMENT NUMBER
132155

FOREST COUNTY

REGISTER'S OFFICE
Forest County, Wis.Received for record this 24th day
of January A.D. 1987 at
2:00 o'clock P.M. and recorded
as CORNER RESTORATIONS

in Volume 132155

Page 1

Paul H. Hohenbrenner
Register of Deeds

State of Wisconsin

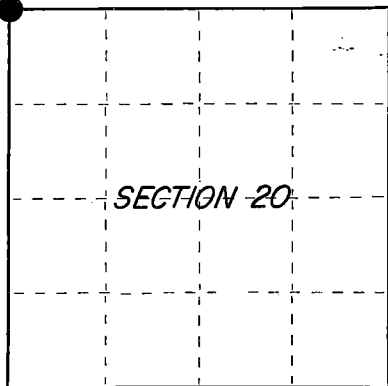
County of Columbia

ss.

I, JAMES R. GROTHMAN, do hereby
 certify that on the 7th day
 of October, 1986, I found
 evidence of the Section
 corner of 17, 18, 19, 20
 Township 39, North, Range
12 East, Fourth Principal Meridian,
 as described hereon; and that from this evidence
 I established a new monument and accessories
 as described hereon to perpetuate the original
 location of this corner.

Resident witnesses:

None



○ = Corner monument restored.

U.S. PUBLIC LAND SURVEY MONUMENT RECORD

Index No. N-5

History of original corner establishment: Original survey in 1859 by William E. Daugherty.
 Dependent resurvey in 1941 by Hal D. Craig and Oscar B. Walsh. At 82.80 chains set
 a concrete monument 24 inches long, 6 inches diameter, 18 inches in the ground, with
 an iron post 23 inches long, 1 inch diameter embedded in center, with brass cap
 marked:

T39NR11E
 S18 | S17
 S19 | S20
 1941

From which the following bear:

Norway Pine stump	14" dia.	S66°E	28 lks.
White Pine	7" dia.	N15-1/4°E	34 lks.
Norway Pine	10" dia.	S81-3/4°E	31-1/2 lks.

Description of corner evidence found:

G.L.O. Monument was described and in place with the following bearing trees:

12" dia. burned pine	S60°E	11.74 feet
8" dia. burned pine	S28°W	10.15 feet
14" dia. burned pine	N75°W	15.28 feet
15" dia. burned pine	N16°E	21.99 feet

Description of monument and accessories I established to perpetuate the original location of this corner.

Corner in good condition. Set the following witness corners as new corner
 references:

1"x36"	Aluminum Monument w/Alum. cap	S89°03'22"E	35.00 feet
1"x36"	Aluminum Monument w/Alum. cap	S6°43'52"W	35.00 feet
1"x36"	Aluminum Monument w/Alum. cap	S88°56'19"W	35.00 feet
1"x36"	Aluminum Monument w/Alum. cap	N0°13'21"W	35.00 feet
Steel Sign Post		Southwest	1.00 foot

Dated at PORTAGE, Wis., this 10th day of OCTOBER, 1986.Signature James R. Grothman Title R.L.S. Registration No. S-1321

(County Surveyor, Registered Land Surveyor, or other duly authorized official)

Office of Register of Deeds, County of Forest, I hereby certify that the within
 instrument was filed in this office for record on the 24th day of February, 1987
 at 2:00 o'clock P. M.

Paul H. Hohenbrenner
 (Register of Deeds)

By _____ Deputy

4391218000

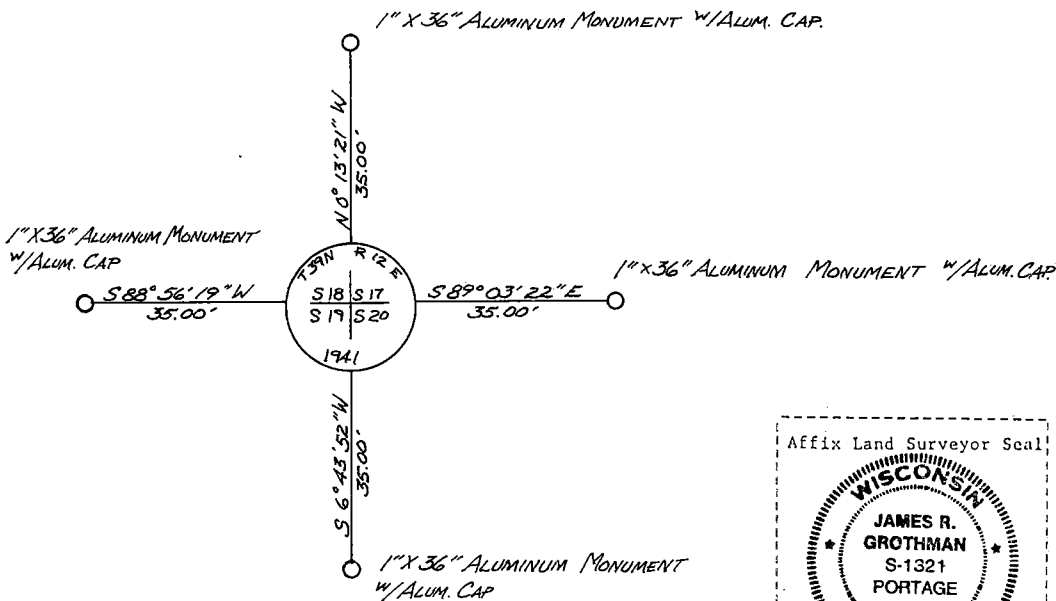
- (e) Describe any material discrepancy between the location of the corner as restored or reestablished and the location of that corner as previously restored or reestablished by distance and direction. Show the discrepancy on the plan view drawing under (d), above. Show the distances between the corner as previously restored or reestablished and (1) the corner as restored or reestablished, and (2) to at least 2 of the witness monuments shown on the drawing in (d), above.

See drawing below

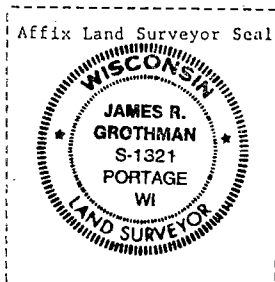
- (f) Was the corner restored through acceptance of (1) an obliterated evidence location, or, (2) a found perpetuated location?

The corner was restored through a found perpetuated location.

- (g&h) Was the corner reestablished through lost corner proportionate methods? If so, show the method, including the directions and distances to other public land survey corners used as evidence or used for proportioning in determining the corner location?



- (i) JAMES R. GROTHMAN, Registered Land Surveyor No. 1321 (type or print name) certify that the corner location shown on this record was determined by me or under my direction and control and that this U.S. Public Land Survey Monument Record is correct and complete to the best of my knowledge and belief.



Signature

Date

Certificate ready for filing:

District Ranger

Date

CERTIFIED LAND CORNER RESTORATION

State of Wisconsin

County of Forest

ss.

I, Jean F. Resvick, do hereby certify that on the 14 day of September, 1962, I found evidence of the Northwest Section corner of Section 20 Township 39 North, Range 12 East, Fourth Principal Meridian, as described hereon; and that from this evidence I established a new monument and accessories as described hereon to perpetuate the original location of this corner:

Description of original monument and accessories and subsequent restorations:

Surveyed in 1859 by William E. Daugherty
Dependent resurvey in 1941 by Hal D. Craig
Set concrete monument 24 ins. long and 6 ins. diam., 18 ins. in ground with iron post 23 ins. long, and 1 in. diam., embedded in center with brass cap mkd., T39N, R12E, S18, S17, S19, S20, 1941, from which
A norway pine stump, 14 ins. diam., bears S 66° E, 28 lks. dist.
A white pine, 7 ins. diam., bears N 15° 15' E, 34 lks. dist.
A norway pine, 10 ins. diam., bears S 81° 45' E, 31-1/2 lks. dist.

Description of corner evidence found:

Monument found as described above, from which
A norway pine stump, 10 ins. diam., bears S 81° 45' E, 21.12 ft. dist., scribed.
A white pine, 15 ins. diam., bears N 15° 15' E, 22.4 ft. dist.
A norway stump, badly rotted, bears S 66° E, 18.48 ft. dist.

Description of ~~monument~~ and accessories I established to perpetuate the original location of this corner:

Blazed and scribed the following new bearing trees
A norway pine, 4 ins. diam., bears S 70° 30' E, 11.70 ft. or 17.7 lks. dist.
A jack pine, 7 ins. diam., bears S 29° W, 10.30 ft. or 15.6 lks. dist.
A norway pine, 8 ins. diam., bears N. 73° 30' W, 15.30 ft. or 23.21 lks. dist.
Set 4 x 4 post by monument 4 ft. above ground.

REGISTER'S OFFICE }
Forest County, Wis.

90027

Received for record this 21 day of May
A. D., 1965 at 8:30 o'clock A. M. and
recorded in Vol. I of Cert. Cor.
page N-5



ANNA PETERSON Karl A. Wagner
Resident witnesses Register of Deeds

Dated at Rhineland Wisconsin, this 27 day of April
1965

Signature Jean F. Resvick Title Cadastral Surveyor
(County Surveyor, Registered Land Surveyor, or other duly authorized official)

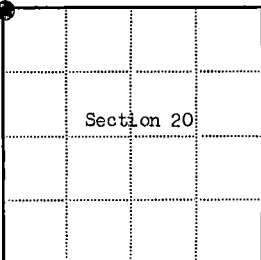
Surveyors Registration No. S-802

Office of _____ County of _____
I hereby certify that the within instrument was filed in this office for record on the _____ day of _____ 19____, and was filed in Book No. _____ Page No. _____ of County Records.

Signature _____ Title _____

Township 39 North, Range 12 East, Section 20, Index No. N-5, Page No. _____

43917180008



⊙ = Corner monument restored

□ =

Stock No. 26273

DOCUMENT NUMBER
132157

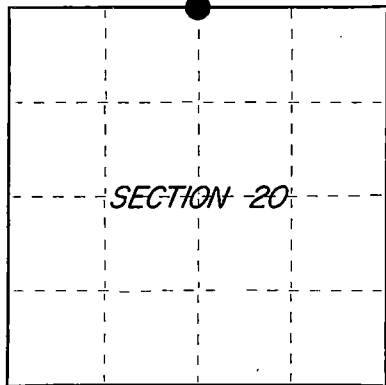
FOREST COUNTY

REGISTER'S OFFICE
Forest County, Wis.Received for record this 24th day
of February, A.D., 1987, at
2:00 o'clock P.M. and recorded
in Vol. 108, P. 11, and recorded
page N-7Paul Achenbrenner
Register of DeedsState of Wisconsin }
County of Columbia } ss.

I JAMES R. GROTHMAN, do hereby
certify that on the 7th day
of October, 1986, I found
evidence of the One Quarter
corner of Sections 17 and 20
Township 39, North, Range
12 East, Fourth Principal Meridian,
as described hereon; and that from this evidence
I established a new monument and accessories
as described hereon to perpetuate the original
location of this corner.

Resident witnesses:

None



O = Corner monument restored.

U.S. PUBLIC LAND SURVEY MONUMENT RECORD

Index No. N-7

History of original corner establishment: Original survey in 1859 by William E. Daugherty.
Dependent resurvey in 1941 by Hal D. Craig and Oscar B. Walsh. At 39.15-1/2 chains
set an iron post 3 feet long, 2 inches diameter, 27 inches in the ground with brass
cap marked:

1/4	S17	From which the following bear:		
	S20			
1941	Hemlock	9"	N35°W	39 lks.
	Hemlock	7"	S2-1/2°E	42 lks.

Description of corner evidence found:

G.L.O. Monument as described and in place.

Description of monument and accessories I established to perpetuate the original location of this corner.

Corner in good condition. Blazed, scribed, painted and posted the following new
bearing trees:

Birch	5"	West	51.00 feet
Maple	6"	N42°E	15.04 feet
Maple	4"	S67°E	18.86 feet
White Oak	8"	S5°W	32.33 feet
Steel Sign Post		West	1.00 foot

Dated at Portage, Wis., this 30 day of October, 1986

Signature James R. Grothman Title RLS Registration No. 1321

(County Surveyor, Registered Land Surveyor, or other duly authorized official)

Office of Register of Deeds, County of Forest, I hereby certify that the within
instrument was filed in this office for record on the 24th day of February, 1987
at 2:00 o'clock P.M.

Paul Achenbrenner
(Register of Deeds)

By Deputy

43912170020

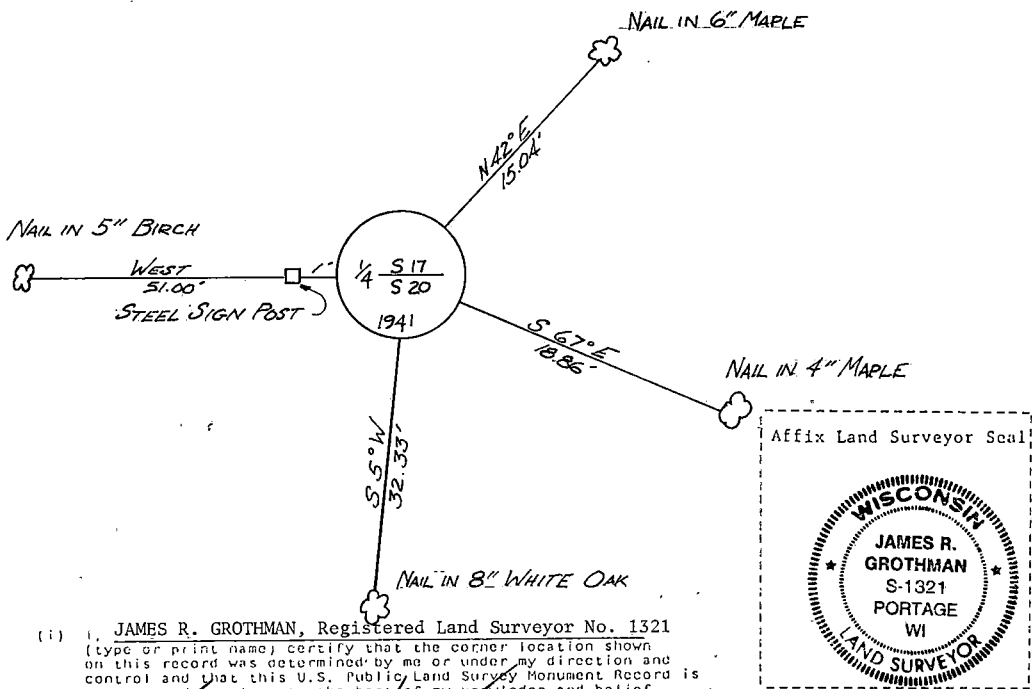
- (e) Describe any material discrepancy between the location of the corner as restored or reestablished and the location of that corner as previously restored or reestablished by distance and direction. Show the discrepancy on the plan view drawing under (d), above. Show the distances between the corner as previously restored or reestablished and (1) the corner as restored or reestablished, and (2) to at least 2 of the witness monuments shown on the drawing in (d), above.

See drawing below

- (f) Was the corner restored through acceptance of (1) an obliterated evidence location, or, (2) a found perpetuated location?

The corner was restored through acceptance of a found perpetuated location.

- (g&h) Was the corner reestablished through lost corner proportionate methods? If so, show the method, including the directions and distances to other public land survey corners used as evidence or used for proportioning in determining the corner location?



- (i) JAMES R. GROTHMAN, Registered Land Surveyor No. 1321 (type or print name) certify that the corner location shown on this record was determined by me or under my direction and control and that this U.S. Public Land Survey Monument Record is correct and complete to the best of my knowledge and belief.

Signature

Date

Certificate ready for filing:

District Ranger

Date

CERTIFIED LAND CORNER RESTORATION

State of Wisconsin

County of Forest

ss.

I, Jean F. Resvick, do hereby certify that on the 13 day of June, 19 77, I found evidence of the South quarter corner of Section 15 Township 39 North, Range 12 East, Fourth Principal Meridian, as described hereon; and that from this evidence I established a new monument and accessories as described hereon to perpetuate the original location of this corner:

Description of original monument and accessories and subsequent restorations:

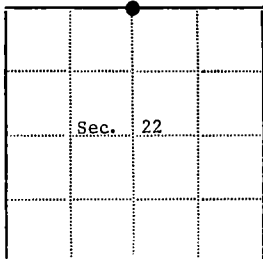

Original survey in 1859 by Wm. E. Daugherty. Dependent resurvey in 1941 by Hal D. Craig. Proportional distance set an iron post 3 ft. long, 2 ins. diam., 24 inches in ground with brass cap marked: S15, 1/4, S22, 1941
Tamarack 8, bears N3W, 14 lks. marked 1/4, S15 BT
Tamarack 7, bears S33E, 19 lks. marked 1/4, S22 BT
Local corner, bears S2E, 157 1/2 lks.
Local corner, bears S1W, 151 1/2 lks.
Set tamarack post 8 ft. long, 4 in. square alongside monument.

Description of corner evidence found:

1. Monument as described.
2. Black spruce 8, S33E, 12.85 ft. scribed 1/4, S22 BT
3. Balsam windfall, rotten, no sign of marks, N3W, 9.2 ft.
4. Tamarack post 8 ft. long, 4 in. square alongside monument.
5. Did not find the 2 local corners or tamarack bearing trees, it appears that trees were not properly identified.

Description of monument and accessories I established to perpetuate the location of this corner:

Stabilized monument by driving tamarack posts, 18 inches long around monument, tops below surface level.
Blazed and scribed the following new bearing trees:
Tamarack 6, N21E, 22.57 feet
Black spruce 7, S61W, 30.71 feet
Set steel sign post 4 inches west of monument



- - Corner monument restored
□ -

Resident witnesses.....

Dated at Rhinelander Wisconsin, this 21 day of July 19 77.

Signature Jean F. Resvick Title Land Surveyor
(County Surveyor, Registered Land Surveyor, or other duly authorized official)

Surveyors Registration No. S-802 DOCUMENT NUMBER **113306**

Office of Register of Deeds County of Forest

I hereby certify that the within instrument was filed in this office for record on the 13th day of February, 19 78, and was filed in Book No. _____ Page No. _____ of County Records.

Signature Eugene Stutz Title Register of Deeds

Township 39 North, Range 12 East, Section 22, Index No. N-15, Page No. _____

43912150020

N15

CERTIFIED LAND CORNER RESTORATION

State of Wisconsin

County of Forest

ss.

I William B. Cochran, do hereby certify that on the 9th day of February, 19 76. I found evidence of the South Quarter corner of Section 13 Township 39 North, Range 12 East, Fourth Principal Meridian, as described hereon; and that from this evidence I established a new monument and accessories as described hereon to perpetuate the original location of this corner:

Description of original monument and accessories and subsequent restorations:

Surveyed in September 1859 by Wm. E. Daugherty.
Dependent resurvey in 1941 by H.D. Craig
At proportionate distance set a concrete monument, 6 ins. diameter, 24 ins. long, 17 ins. in the ground with a brass cap stamped: 1/4, S13, S24, 1941
From which the following bear:
W. Pine, 9 ins., N5°W, 40.5 lks.
W. Pine, 8 ins., S38°E, 39 lks.

Description of corner evidence found:

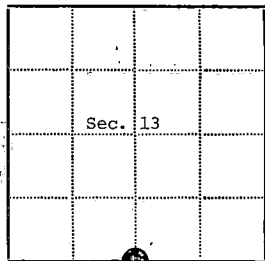
Monument as described above. Monument was tipped and the top is damaged from logging operations. The brass cap is stable and readable.
Reset the monument from the bearing tree stumps.
W. Pine, stump, scribed, N5°W, 40.5 lks.
W. Pine, stump, S38°E, 39 lks.

Description of monument and accessories I established to perpetuate the location of this corner:

Blazed and scribed the following new bearing trees:

Maple, 10 ins., N87°W, 27.28 feet
Maple, 10 ins., S19°W, 46.70 feet

Set a steel sign post, East of the monument, 0.50 ft.



⊙ = Corner monument restored

□ =

Resident witnesses.....

Dated at Three Lakes Wisconsin, this 16th day of April 19 76.

Signature William B. Cochran Title Survey Technician

(County Surveyor, Registered Land Surveyor, or other duly authorized official)
DOCUMENT NUMBER

Surveyors Registration No. S-1107 **109591**

Office of Register of Deeds County of Forest

I hereby certify that the within instrument was filed in this office for record on the 2nd day of July 19 76, and was filed in Book No. _____ Page No. _____ of County Records.

Signature Eugene Stagny Title Register of Deeds

Township 39 North, Range 12 East, Section 13, Index No. N-23, Page No. _____

43912 130020

N23

CERTIFIED LAND CORNER RESTORATION

State of Wisconsin

County of Forest

ss.

I William B. Cochran, do hereby certify that on the 4th day of February, 1976, I found evidence of the Southeast Section corner of Section 13 Township 39 North, Range 12 East, Fourth Principal Meridian, as described hereon; and that from this evidence I established a new monument and accessories as described hereon to perpetuate the original location of this corner:

Description of original monument and accessories and subsequent restorations:

Surveyed by Alfred Millard, June 1858
Dependent resurvey in 1941 by Hal D. Craig
From the remains of an original bearing tree,
set a concrete monument, 24 ins. long,
6 ins. diameter, 18 ins. in the ground,
for corner of sections 13, 18, 19 and 24,
with a brass cap marked, T39N, R12E, R13E,
S13, S18, S19, S24, 1941

From which:

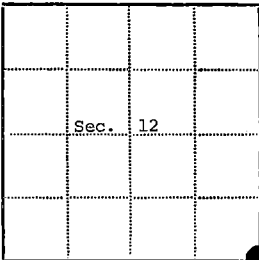
Cedar, 6 ins. diam, bears N51°30'E, 37 lks
Spruce, 10 ins. diam, bears S5°45'E, 51 lks
Spruce, 8 ins. diam, bears S39°45'W, 21 lks
Cedar, 6 ins. diam, bears N80°15'W, 30 lks

Description of corner evidence found:

Monument as described above
Cedar, 10 ins., N51°E, 37 lks.
Spruce stump, scribed, S6°E, 51 lks.
Spruce stump, scribed, S40°W, 21 lks.
Cedar stump, scribed, N80°W, 30 lks.

Description of monument and accessories I established to perpetuate the location of this corner:

Blazed and scribed the following new bearing trees:
Cedar, 10", S53°E, 36.00 feet
Cedar, 7", S28°W, 14.16 feet
Set a steel sign post, NE of the monument, 0.50 ft.



● = Corner monument restored

□ =

Resident witnesses.....

Dated at Three Lakes Wisconsin, this 16th day of April, 1976.

Signature William B. Cochran Title Survey Technician
(County Surveyor, Registered Land Surveyor, or other duly authorized official)

Surveyors Registration No. S-1107DOCUMENT NUMBER
109592Office of Register of Deeds County of Forest

I hereby certify that the within instrument was filed in this office for record on the 2nd day of July, 1976, and was filed in Book No. _____ Page No. _____ of County Records.

Signature Eugene Stetson Title Register of Deeds

Township 39 North, Range 12 East, Section 12, Index No. N-25, Page No. _____

4391212 60960

N25

225404

U.S. PUBLIC LAND SURVEY MONUMENT RECORD

Note: This form is intended and designed to fulfill all requirements of Wisconsin Administrative Code, Chapter A-E 7.08 U.S. Public Land Survey Monument Record 3(a-l).

(a) CORNER LOCATION

1/4 Cor. of Secs. 19 & 24
 Township 39 North
 Range 11 & 12 East of the 4th P.M.
 Town of Three Lakes
 County of Oneida

WISCORS - Oneida County

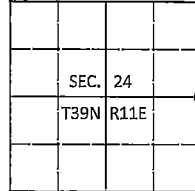
N: 240,965.47 USft

E: 356,628.95 USft

Datum: NAD 83(2011)

GNSS Method: Static

GNSS Control: WISCORS VRS



(b) HISTORY OF ORIGINAL CORNER ESTABLISHMENT

Original Surveyor: Alfred Millard

Original Accessories:

Date of Survey Commenced: June, 1858
 Completed: June, 1858

tamarack 9" N38°W, 43 lks.
 tamarack 11" S20°E, 29 lks.

(b)(f)(g)(h) Description of monument found at this corner and if it was accepted, state all evidence (material, testimonial, occupational, plats, records, other monuments) used as a basis for accepting. If not accepted or if nothing was found, state evidence used as basis for establishing location. If re-established through lost corner proportionate methods, indicate all monuments, distances and directions used to establish. Indicate type of monument and sign post found or set.

1941: Dependent Resurvey by the General Land Office. Set 6" diam., 24" long concrete monument from remains of the original bearing trees. New bearing trees: spruce 6" N18-1/4°E, 109 lks., tamarack 3" N52°W, 18-1/2 lks.

July 16, 2016: I found and accepted the record monument, a 6" diam. concrete monument with a 2-1/2" diam. GLO brass tablet projecting 2" above the ground surface. I could find no trace of the GLO bearing trees. I established accessories as shown below and set a white vinyl sign post bearing Northeast, 1 ft. dist.

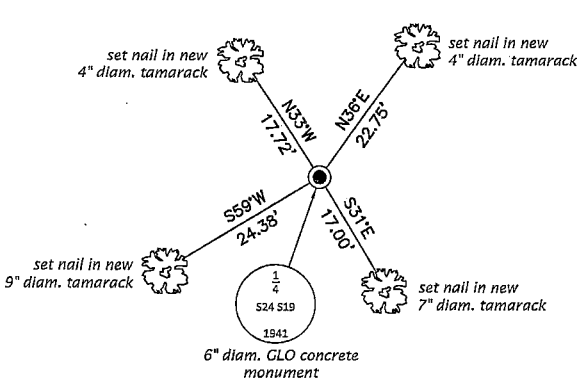
The coordinate value shown has been verified by at least one of the following methods: 1) comparison to a previously GPS determined published value; 2) the value is the average of two or more GPS observations at a markedly different time; 3) one or more distances were measured back to the GPS observed corner from temporary GPS observed offset locations.

FOREST COUNTY, WI
 COURTNEY BRITTEN CLEEREMAN
 REGISTER OF DEEDS
 RECEIVED FOR RECORD

MAY 31 2018

Time: 10:00 A.M.
 Vol.: Corner Restoration
 Page Number: P-1

(c)(d)(e) Plan view of corner with ties to at least 4 witness monuments. If in disagreement with previously established corner, show the distances between the two corners and also indicate the ties to the disputed.




REGISTER OF DEEDS OFFICE
 ONEIDA COUNTY
 FILED

DEC 28 2016

AT O'CLOCK M.
 KYLE J. FRANSON
 REGISTER OF DEEDS

(i) I, Michael J. Romportl, Professional Land Surveyor No. S-1624, hereby certify that the corner location on this record was determined by me or under my direction and control and that this U.S. Public Land Survey Monument Record is correct and complete to the best of my knowledge and belief.



Michael J. Romportl 12/23/2016
 Signature Date

3911242000 (INDEX NO. P-25)

4391124 2000

P-1

Stock No. 26273

DOCUMENT NUMBER

132160

FOREST COUNTY

REGISTER'S OFFICE

Forest County, Wis.

Received for record this 24 day
of October, 1986 at
2:00 o'clock P.M. and recorded
in Vol. P. 5 CORNER RESTORATIONS

Date

Register of Deeds

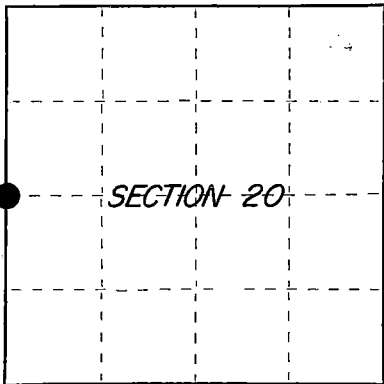
Paul Aschenbrenner

State of Wisconsin }
County of Columbia } ss.

I, JAMES R. GROTHMAN, do hereby
certify that on the 7th day
of October, 1986, I found
evidence of the One Quarter
corner of Sections 19 and 20
Township 39 North, Range
12 East, Fourth Principal Meridian,
as described hereon; and that from this evidence
I established a new monument and accessories
as described hereon to perpetuate the original
location of this corner.

Resident witnesses:

None



○ = Corner monument restored.

U.S. PUBLIC LAND SURVEY MONUMENT RECORD

Index No. P-5

History of original corner establishment: Original survey in 1859 by William E. Daugherty.
Dependent resurvey in 1941 by Hal D. Craig and Oscar B. Walsh. At 41.40 chains
set an iron post, 3 feet long, 2 inches diameter, 27 inches in the ground with
brass cap marked:

1/4	From which the following bear:			
S19 S20				
1941	White Pine	9"	S53°E	8 lks.
	Maple	8"	S89°W	33 lks.

Description of corner evidence found:

G.L.O. Monument as described and in place and the remains of both bearing trees.

Description of monument and accessories I established to perpetuate the original location of this corner.

Corner in good condition. Blazed, scribed, painted, posted and set nail in the
following new bearing trees:

Maple	14"	North	7.60 feet
Hemlock	13"	N54°W	27.02 feet
Maple	15"	S49°E	40.25 feet
Maple	6"	S12°W	38.12 feet
Steel Sign Post		West	1.00 foot

Dated at PORTAGE, Wis. this 30 day of OCTOBER, 1986Signature James R. Grothman 225 Registration No. 1321
(County Surveyor, Registered Land Surveyor, or other duly authorized official)

Office of Register of Deeds, County of Forest, I hereby certify that the within
instrument was filed in this office for record on the 24th day of February, 1987
at 2:00 o'clock P. M.

Paul Aschenbrenner
(Register of Deeds)

By _____ Deputy

4391219 2000

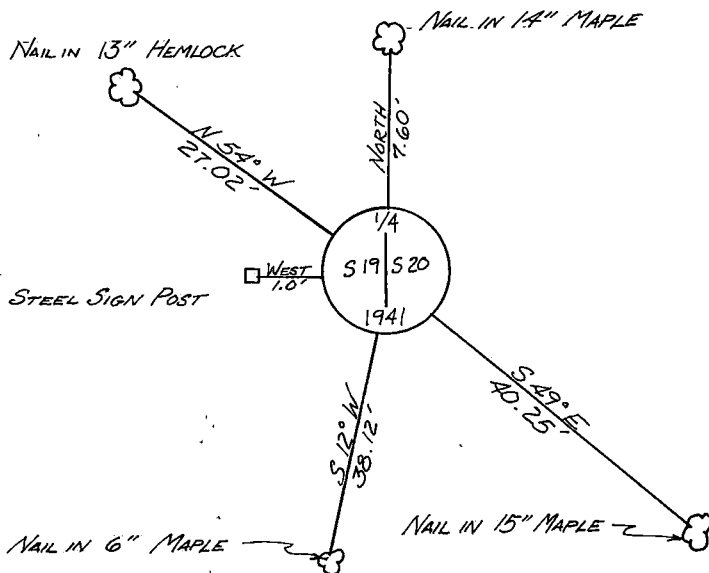
- (e) Describe any material discrepancy between the location of the corner as restored or reestablished and the location of that corner as previously restored or reestablished by distance and direction. Show the discrepancy on the plan view drawing under (d), above. Show the distances between the corner as previously restored or reestablished and (1) the corner as restored or reestablished, and (2) to at least 2 of the witness monuments shown on the drawing in (d), above.

See drawing below


- (f) Was the corner restored through acceptance of (1) an obliterated evidence location, or, (2) a found perpetuated location?

The corner was restored through acceptance of a found perpetuated location.

- (g&h) Was the corner reestablished through lost corner proportionate methods? If so, show the method, including the directions and distances to other public land survey corners used as evidence or used for proportioning in determining the corner location?



- (i) JAMES R. GROTHMAN, Registered Land Surveyor No. 1321 (type or print name) certify that the corner location shown on this record was determined by me or under my direction and control and that this U.S. Public Land Survey Monument Record is correct and complete to the best of my knowledge and belief.



Signature

Date

Certificate ready for filing:

District Ranger

Date

Received for record this 21 day
of January A.D. 19 87 at
2:00 o'clock P.M. and recorded
in Volume 132161 of
page 1 of 1 of
FOREST COUNTY

Stock No. 26273

DOCUMENT NUMBER

132161

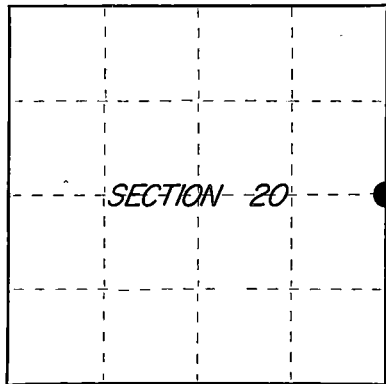
FOREST COUNTY

Register of Deeds

State of Wisconsin }
Columbia } ss.
County of _____

I, JAMES R. GROTHMAN, do hereby
certify that on the 7th day
of October, 1986, I found
evidence of the One Quarter
corner of Sections 20 and 21
Township 39, North, Range
12 East, Fourth Principal Meridian,
as described hereon; and that from this evidence
I established a new monument and accessories
as described hereon to perpetuate the original
location of this corner.

Resident witnesses:



○ = Corner monument restored.

U.S. PUBLIC LAND SURVEY MONUMENT RECORD

Index No. P-9

History of original corner establishment: Original survey in 1859 by William E. Daugherty.
Dependent resurvey in 1941 by Hal D. Craig and Oscar B. Walsh. Set an iron post
3 feet long, 2 inches diameter, 27 inches in the ground with brass cap marked:

1/4	From which the following bear:		
S20	S21	Tamarack 7"	N44-1/2°E 9-1/2 lks.
1941	Yellow Birch 6"	N33°W	36 lks.
	Cedar Post 4" sq.	alongside monument	

Description of corner evidence found:

G.L.O. Monument as described lying down and the following bearing trees:

Yellow Birch 12"	N33°W	23.76 feet
Decayed Tamarack Stump	N44-1/2°E	6.27 feet

Description of monument and accessories I established to perpetuate the original location of this corner.

Replaced monument in proper location from found bearing trees. Blazed, scribed,
painted and posted the following new bearing trees:

Cedar 10"	N88°E	19.55 feet
Cedar 8"	S10°E	36.12 feet
Cedar 9"	S73°W	26.90 feet
Steel Sign Post	North	1.00 foot

Dated at PORTAGE, Wis., this 30 day of OCTOBER, 19 86Signature James R. Grothman Title PLS Registration No. 1321
(County Surveyor, Registered Land Surveyor, or other duly authorized official)

Office of Register of Deeds, County of Forest, I hereby certify that the within
instrument was filed in this office for record on the 24th day of February, 19 87
at 2:00 o'clock P.M.

Paul Aschenbrenner
(Register of Deeds)

By _____ Deputy

43912202000

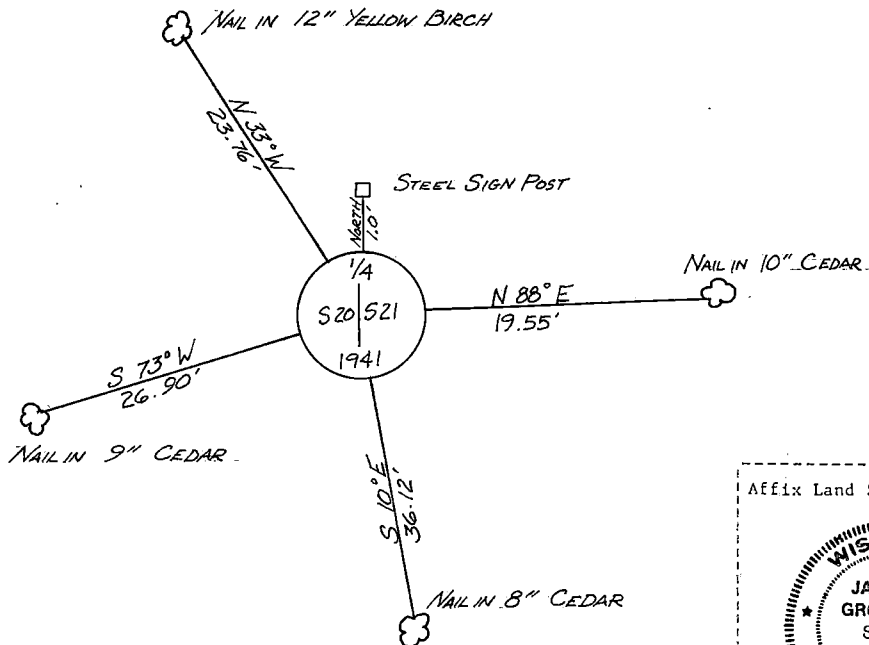
- (e) Describe any material discrepancy between the location of the corner as restored or reestablished and the location of that corner as previously restored or reestablished by distance and direction. Show the discrepancy on the plan view drawing under (d), above. Show the distances between the corner as previously restored or reestablished and (1) the corner as restored or reestablished, and (2) to at least 2 of the witness monuments shown on the drawing in (d), above.

See drawing below.

- (f) Was the corner restored through acceptance of (1) an obliterated evidence location, or, (2) a found perpetuated location?

The corner was restored through acceptance of a found perpetuated location.

- (g&h) Was the corner reestablished through lost corner proportionate methods? If so, show the method, including the directions and distances to other public land survey corners used as evidence or used for proportioning in determining the corner location?



JAMES R. GROTHMAN, Registered Land Surveyor No. 1321

- (i) I, (type or print name) certify that the corner location shown on this record was determined by me or under my direction and control and that this U.S. Public Land Survey Monument Record is correct and complete to the best of my knowledge and belief.

Signature

Date

Affix Land Surveyor Seal



Certificate ready for filing:

District Ranger

Date

CERTIFIED LAND CORNER RESTORATION

State of Wisconsin

County of Forest

} ss.

I, Jean F. Resvick, do hereby certify that on the 2nd day of October, 1972, I found evidence of the West Quarter corner of Section 34 Township 39 North, Range 12 East, Fourth Principal Meridian, as described hereon; and that from this evidence I established a new monument and accessories as described hereon to perpetuate the original location of this corner:

Description of original monument and accessories and subsequent restorations:

Original survey in 1859 by William E. Daugherty. Dependent resurvey in 1941 by Hal D. Craig. At proportionate distance set an iron post, 3 feet long, 2 inches in diameter for quarter section corner with brass cap marked: $\frac{1}{4}$, S23, S24, 1941

Cedar 6, bears N72W, 70 lks.

Cedar 6, bears S27E, 50 lks.

Description of corner evidence found:

Cedar 8, scribed

Cedar 5, scribed

From bearing trees at record bearing and distance found iron post monument as described above lying in swamp.

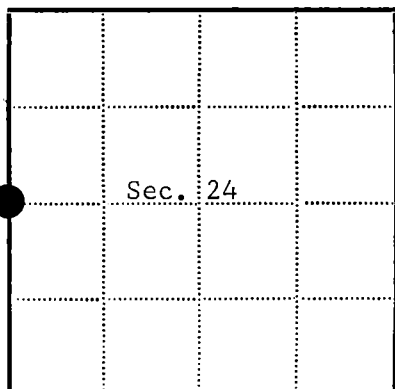

Description of monument and accessories I established to perpetuate the original location of this corner:

Reset monument from bearing trees.

Blazed and scribed new bearing tree

Tamarack 5, S57W, 51.52 feet

Set iron post 1.0 feet NE of monument.



● = Corner monument restored

□ =

Resident witnesses

Dated at Rhinelander, Wisconsin, this 17th day of Oct. 1972.

Signature *Jean F. Resvick* Title Land Surveyor
(County Surveyor, Registered Land Surveyor, or other duly authorized official)

Surveyors Registration No. S-802

Office of Register of Deeds County of Forest

I hereby certify that the within instrument was filed in this office for record on the 18th day of October 1972, and was filed in Book No. I Page No. P-21 of County Records.

Signature *Eugene Stutzman* Title Register of Deeds

Township 39 North, Range 12 East, Section 24, Index No. P-21, Page No.

43912232000

DOCUMENT NUMBER

102398

P21

U.S. PUBLIC LAND SURVEY MONUMENT RECORD

Note: This form is intended and designed to fulfill all requirements of Wisconsin Administrative Code, Chapter A-E 7.08 U.S. Public Land Survey Monument Record (3)(e-1).

(a) CORNER LOCATION

Cor. of Secs. 19, 24, 25 & 30
Township 39 North
Range 11 & 12 East of the 4th P.M.
Town of Three Lakes
County of Oneida

WISCORS - Oneida County
N: 238,329.66 USft
E: 356,657.65 USft
Datum: NAD 83(2011)
GNSS Method: Static
GNSS Control: WISCORS VRS

	SEC. 24		
T39N	R11E		

(b) HISTORY OF ORIGINAL CORNER ESTABLISHMENT

Original Surveyor: Original Accessories:

Date of Survey Commenced:
Completed:

(b)(f)(g)(h) Description of monument found at this corner and if it was accepted, state all evidence (material, testimonial, occupational, plats, records, other monuments) used as a basis for accepting. If not accepted or if nothing was found, state evidence used as basis for establishing location. If re-established through lost corner proportionate methods, indicate all monuments, distances and directions used to establish. Indicate type of monument and sign post found or set.

This is a perpetuation of a previous USPLS Monument Record by Milo E. Stefan, RLS dated November 15, 1988 and filed in the office of the Oneida County Register of Deeds. A complete history of the corner can be found on the previous monument record. I accept the previous location as a true and faithful perpetuation or reestablishment of the original corner location and further perpetuate it as follows.

August 14, 2016: I found and accepted the record monument, a 2" diam. iron pipe with a 2-1/2" diam. GLO brass cap projecting 10" above the ground surface. The existing accessories were found in substantial agreement with the record and were not remeasured as the sole purpose of this work is to report the coordinates of the corner point.

The coordinate value shown has been verified by at least one of the following methods: 1) comparison to a previously GPS determined published value; 2) the value is the average of two or more GPS observations at a markedly different time; 3) one or more distances were measured back to the GPS observed corner from temporary GPS observed offset locations.

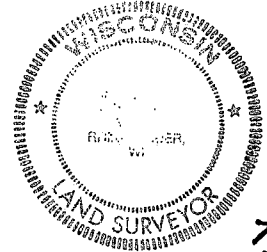
(c)(d)(e) Plan view of corner with ties to at least 4 witness monuments. If in disagreement with previously established corner, show the distances between the two corners and also indicate the ties to the disputed.

FOREST COUNTY, WI REGISTER OF DEEDS OFFICE
CORTNEY BRITTEN CLEERMAN ONEIDA COUNTY
REGISTER OF DEEDS FILED
RECEIVED FOR RECORD

MAY 31 2018 DEC 28 2016

Time: 10:00 A.M. AT O'CLOCK
Vol.: Corner Restoration KYLE J. FRANSON
Page Number: 2-1 REGISTER OF DEEDS

(i) I, Michael J. Romportl, Professional Land Surveyor No. S-1624, hereby certify that the corner location on this record was determined by me or under my direction and control and that this U.S. Public Land Survey Monument Record is correct and complete to the best of my knowledge and belief.



Michael J. Romportl 12/23/2016
Signature Date

43911240000

3911240000 (INDEX NO. R-25)

R-1

Stock No. 26273

DOCUMENT NUMBER

137020

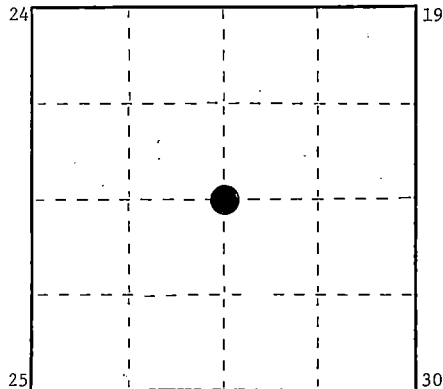
U.S. PUBLIC LAND SURVEY MONUMENT RECORD

Index No. R-1

State of Wisconsin }
County of Forest } ss.

I Milo E. Stefan, do hereby
certify that on the 1st day
of October, 1988, I found
evidence of the Section
corner of Sections 19, 24, 25 & 30
Township 39, North, Range
11 & 12 East, Fourth Principal Meridian,
as described hereon; and that from this evidence
I established a new monument and accessories
as described hereon to perpetuate the original
location of this corner.

Resident witnesses:

Myron L. SmithJeffrey L. Kennedy

○ = Corner monument restored.

History of original corner establishment:

By Alfred Millard in 1858.

1926, Guy Veal restored corner from remains of an original BT. He set a
2" x 36" iron pipe monument for corner. Made a mound of stone west of corner
and two BTs:

5" Spruce, S75 1/4°E, 175 links (115.50')

6" Spruce, S7 1/2°W, 340 links (224.40')

Description of corner evidence found:

Brass cap on iron pipe in good condition.

Very decayed stump, S7 1/2°W, 224'

Mound of stone west of monument.

Description of monument and accessories I established to perpetuate the original location of this corner.

We made four new BTs and set steel sign post:

6" Jack Pine, N77°E, 39.27'

10" Jack, Pine, S1°E, 30.50'

8" Jack Pine, S83°W, 15.60'

4" Jack Pine, N25°W, 59.73'

6' Steel Sign Post, Northeast, 1.7'

Dated at Crandon, Wis., this 15th day of November, 1988

Signature Milo E. Stefan Title Land Surveyor Registration No. S-1558
(County Surveyor, Registered Land Surveyor, or other duly authorized official)

Office of Register of Deeds, County of Forest, I hereby certify that the within
instrument was filed in this office for record on the 7th day of March, 1989
at 9:55 o'clock A. M.

Paul Aschenbrenner
(Register of Deeds)
By Andrea L. Deddo Deputy

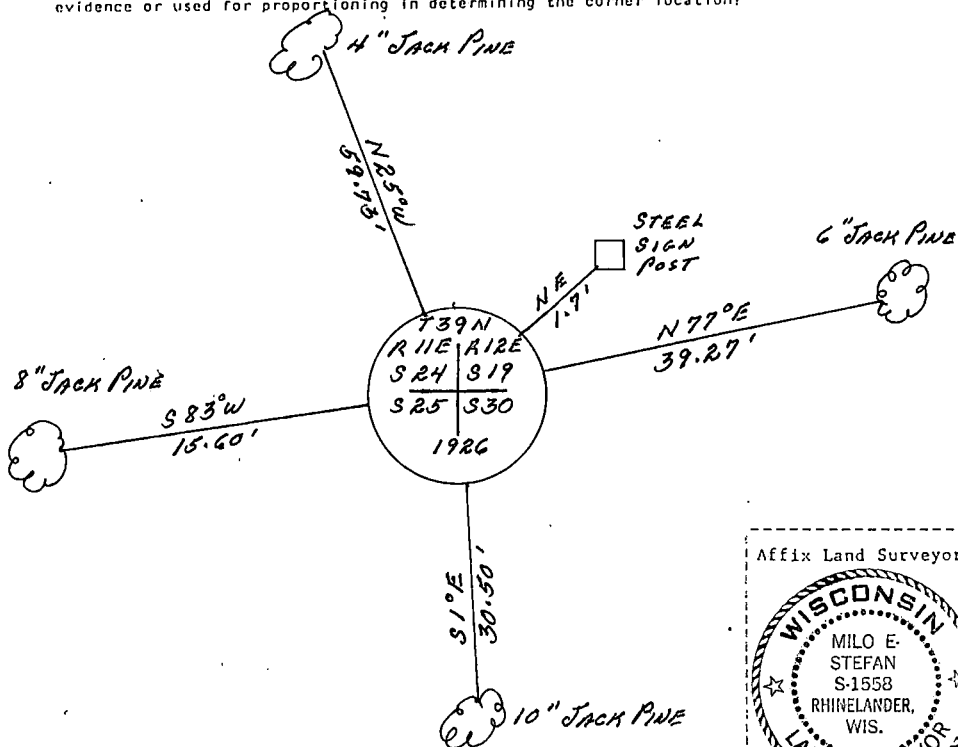
43911240000

(e) Describe any material discrepancy between the location of the corner as restored or reestablished and the location of that corner as previously restored or reestablished by distance and direction. Show the discrepancy on the plan view drawing under (d), above. Show the distances between the corner as previously restored or reestablished and (1) the corner as restored or reestablished, and (2) to at least 2 of the witness monuments shown on the drawing in (d), above.

(f) Was the corner restored through acceptance of (1) an obliterated evidence location, or, (2) a found perpetuated location?

2) A found perpetuated location

(g) Was the corner reestablished through lost corner proportionate methods? If so, show the method, including the directions and distances to other public land survey corners used as evidence or used for proportion in determining the corner location?



(i) 1. Milo E. Stefan

I, (type or print name) certify that the corner location shown on this record was determined by me or under my direction and control and that this U.S. Public Land Survey Monument Record is correct and complete to the best of my knowledge and belief.

Milo E. Stefan
Signature

10/31/88
Date

Certificate ready for filing:

Charles Ford
District Ranger

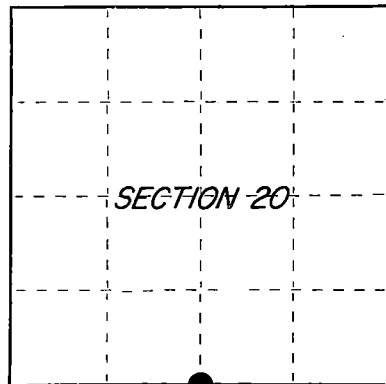
Affix Land Surveyor Seal



Stock No. 26273

DOCUMENT NUMBER
132162

FOREST COUNTY



○ = Corner monument restored.

 State of Wisconsin } ss.
 County of Columbia

I JAMES R. GROTHMAN, do hereby
 certify that on the 7th day
 of October, 1986, I found
 evidence of the One Quarter
 corner of Sections 20 and 29
 Township 39 North, Range
 12 East, Fourth Principal Meridian,
 as described hereon; and that from this evidence
 I established a new monument and accessories
 as described hereon to perpetuate the original
 location of this corner.

Resident witnesses:

None

U.S. PUBLIC LAND SURVEY MONUMENT RECORD

Index No. R-7

History of original corner establishment: Original survey in 1859 by William E. Daugherty.
 Dependent resurvey in 1941 by Hal D. Craig and Oscar B. Walsh. At 41.11 chains
 set an iron post, 3 feet long, 2 inches diameter, 27 inches in the ground with brass
 cap marked:

1/4 S20	From which the following bear:		
S29	Yellow Birch	12"	N53°W 12 lks.
1941	Maple	S27°E	15 lks. (rec. dist. 18 lks.)

Description of corner evidence found:

G.L.O. Monument as described and in place and the following bearing trees:

Maple	24"	S27°E	10.46 feet
Stump		N53°W	

Description of monument and accessories I established to perpetuate the original location of this corner.

Corner in good condition. Blazed, scribed painted and posted the following new
 bearing trees:

Hemlock	12"	N65°W	12.77 feet
Maple	10"	N15°E	37.87 feet
Hemlock	7"	S77°E	27.19 feet
Steel Sign Post		South	1.00 foot

Dated at PORTAGE, Wis., this 30 day of October, 1986

 Signature James R. Grothman Title RLS Registration No. 1321
 (County Surveyor, Registered Land Surveyor, or other duly authorized official)

Office of Register of Deeds, County of Forest, I hereby certify that the within
 instrument was filed in this office for record on the 24th day of February, 1987
 at 2:00 o'clock P. M.

 Paul Aschenbrenner
 (Register of Deeds)

By Deputy

43912200020

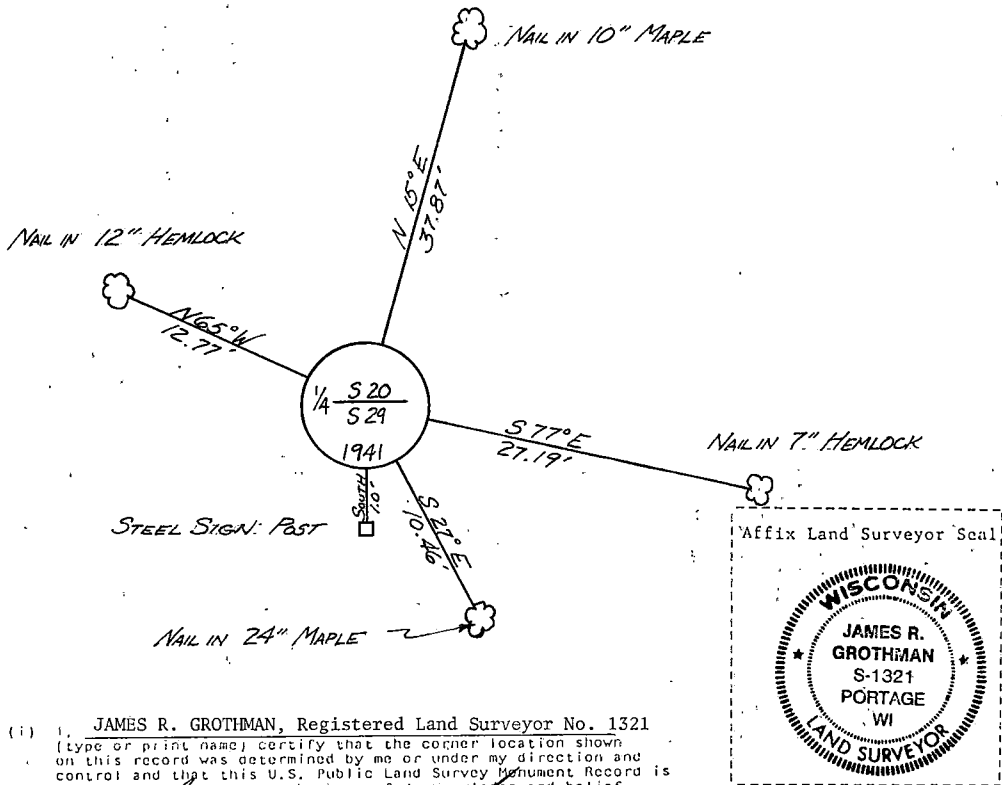
(e) Describe any material discrepancy between the location of the corner as restored or reestablished and the location of that corner as previously restored or reestablished by distance and direction. Show the discrepancy on the plan view drawing under (d), above. Show the distances between the corner as previously restored or reestablished and (1) the corner as restored or reestablished, and (2) to at least 2 of the witness monuments shown on the drawing in (d), above.

See drawing below

(f) Was the corner restored through acceptance of (1) an obliterated evidence location, or, (2) a found perpetuated location?

The corner was restored through acceptance of a found perpetuated location.

(g&h) Was the corner reestablished through lost corner proportionate methods? If so, show the method, including the directions and distances to other public land survey corners used as evidence or used for proportioning in determining the corner location?



(i) JAMES R. GROTHMAN, Registered Land Surveyor No. 1321
 (type or print name) certify that the corner location shown on this record was determined by me or under my direction and control and that this U.S. Public Land Survey Monument Record is correct and complete to the best of my knowledge and belief.

Signature James R. Grothman Date 10/30/86

Certificate ready for filing: W. Harold Aubrey District Ranger Date 1/6/87

Stock No. 26273

DOCUMENT NUMBER

137021

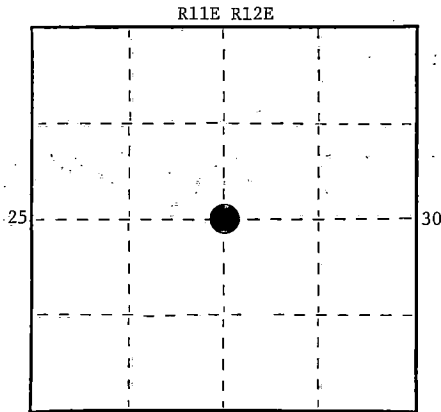
State of Wisconsin

County of Forest

ss.

I, Milo E. Stefan, do hereby
 certify that on the 3rd day
 of October, 1988, I found
 evidence of the quarter
 corner of Sections 25/30
 Township 39, North, Range
11 East, Fourth Principal Meridian,
 as described hereon; and that from this evidence
 I established a new monument and accessories
 as described hereon to perpetuate the original
 location of this corner.

Resident witnesses:

Jeanne M. StefanJeffrey L. KennedyMyron L. Smith

○ = Corner monument restored.

U.S. PUBLIC LAND SURVEY MONUMENT RECORD

T-1
Index No.

History of original corner establishment: By Alfred Millard in 1858.

1941 - Hugh Crawford restored this corner from remains of the original BTs.

He set a GLO brass cap in a 6" x 24" concrete monument and made two BTs:

5" Spruce, N5°E, 7 links (46.86') -

3" Spruce, N54 1/4°W, 21 links (13.86')

Description of corner evidence found:

A 6" x 24" concrete monument.

Decayed Spruce stump, N5°E, 46.8'

Decayed Spruce stump, N54°W, 13.9'

Description of monument and accessories I established to perpetuate the original location of this corner.

We made four new BTs and set steel sign post:

10" Tamarack, S79°E, 55.17'

8" Tamarack, S5°E, 28.37'

10" Tamarack, S45°W, 34.51'

6" Black Spruce, N3°E, 13.49'

6' Steel Sign Post, Southwest, 1.5'

Dated at Rhineland, Wis., this 15th day of November, 1988Signature Milo E. Stefan Title Land Surveyor Registration No. S-1558

(County Surveyor/Registered Land Surveyor, or other duly authorized official)

Office of Register of Deeds, County of Forest, I hereby certify that the within
 instrument was filed in this office for record on the 7th day of March, 1989
 at 9:55 o'clock A. M.

Paul Aschenbrenner

(Register of Deeds)

By Sandra L. Redd

Deputy

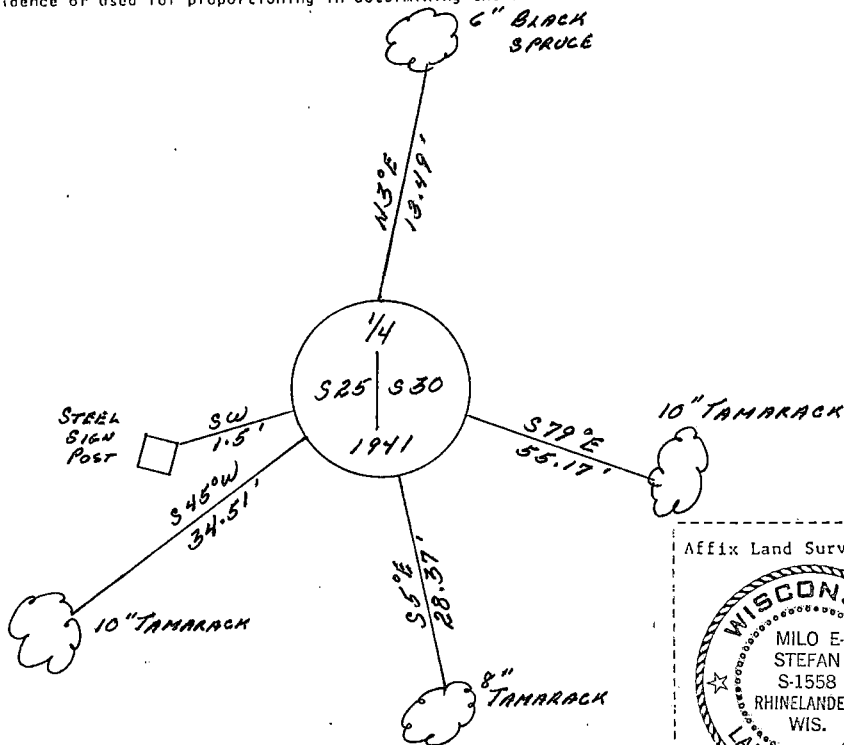
43912252000

(e) Describe any material discrepancy between the location of the corner as restored or reestablished and the location of that corner as previously restored or reestablished by distance and direction. Show the discrepancy on the plan view drawing under (d), above. Show the distances between the corner as previously restored or reestablished and (1) the corner as restored or reestablished, and (2) to at least 2 of the witness monuments shown on the drawing in (d), above.

(f) Was the corner restored through acceptance of (1) an obliterated evidence location, or, (2) a found perpetuated location?

2) A found perpetuated position

(g&h) Was the corner reestablished through lost corner proportionate methods? If so, show the method, including the directions and distances to other public land survey corners used as evidence or used for proportioning in determining the corner location?



(i) I, Milo E. Stefan
(type or print name) certify that the corner location shown on this record was determined by me or under my direction and control and that this U.S. Public Land Survey Monument Record is correct and complete to the best of my knowledge and belief.

Milo E. Stefan
Signature

10/31/88
Date

Certificate ready for filing:

Camille Pford
District Ranger


Affix Land Surveyor Seal



CERTIFIED ESTABLISHED LAND CORNER

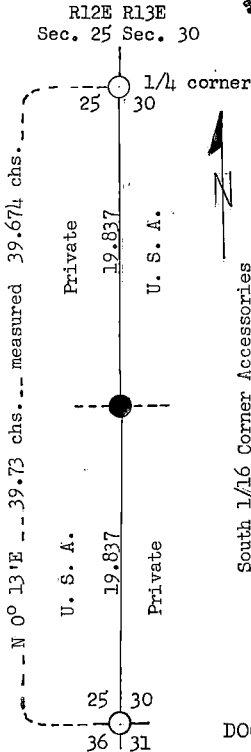
STATE OF WISCONSIN }
County of Forest } SS

I, Jean F. Resvick, do hereby certify that on the 22nd day of August, 1967, I established the South 1/16 corner between Sections 25 and 30, Township 39 North, Ranges 12 and 13 East, of the Fourth Principal Meridian, in accordance with the rules for the subdivision survey of the Public Lands. The plat map hereon is a correct representation of the method used and the monument and accessories as established and described to perpetuate the location of this corner.



Jean F. Resvick

Cadastral Surveyor, U. S. Forest Service
Wisconsin Registered Land Surveyor
Certificate No. S-802



South 1/16 Corner Accessories
Elm 7", N12°E, 24.894 lks.
Maple 6", S27°E, 14.924 lks.
Elm 4", S67°W, 32.742 lks.

LEGEND

- - B.L.M. Survey Monument
- - Corner Established - Marked by a 2" diameter pipe, 5 feet long, with Brass tablet stamped to identify corner.

- U. S. A. - U. S. Government Land
- Private - Private Land
- Scale - 1" = 8' chains

DOCUMENT NUMBER 94345

Office of Register of Deeds County of Forest, I hereby certify that the within instrument was filed in this office for record on the 29th day of March, 1968, and was filed in Book No. I, Page No. U-25 of County Records as Document No. 94345.

Signature Eugene Stutzman Title Register of Deeds
Township 39 North, Range 12 East, Section 25, Index No. U-25, Page No. U-25

43912 25 1000

U25

U.S. PUBLIC LAND SURVEY MONUMENT RECORD

Index No. V 7

State of Wisconsin }
County of Forest } ss.

History of original corner establishment: Original Survey by William E. Daugherty, in 1859.
Dependent resurvey in 1941 by H. D. Craig; at 41.52 proportionate distance set iron post 3 feet long, 2 inches diameter, 27 inches in the ground with brass cap stamped:
From which the following bear:

Norway Pine 9" N87°W 82 lks

I, John H. Fisher, do hereby certify that on the 5 day of February, 1985, I found evidence of the North Quarter corner of Section 32 Township 32 North, Range 12 East, Fourth Principal Meridian, as described hereon; and that from this evidence I established a new monument and accessories as described hereon to perpetuate the original location of this corner.

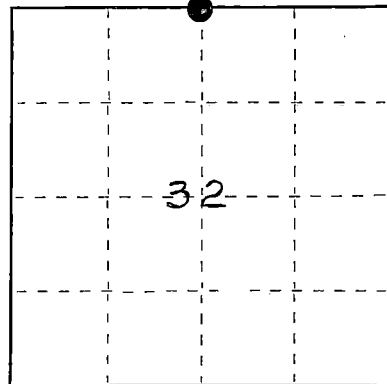
Description of corner evidence found:
B.L.M. Monument as described above.

Resident witnesses:

None

Description of monument and accessories I established to perpetuate the original location of this corner.
Blazed and scribed the following new bearing trees:

Red Pine	15"	N76°W	44.3 feet
Red Pine	14"	S74°W	21.3 feet
Red Pine	12"	N17°E	48.3 feet
Red Pine	13"	S14°E	15.5 feet
Set steel sign post		N10°E	1.1 feet



○ = Corner monument restored.

Dated at Minocqua, Wis., this 21st day of March, 1985

Signature John H. Fisher Title Registered Land Surveyor Registration No. S-836
(County Surveyor, Registered Land Surveyor, or other duly authorized official)

Office of Register of Deeds, County of Forest, I hereby certify that the within instrument was filed in this office for record on the 24th day of July, 1985 at 1:10 o'clock P. M.

Paul Hochensamer
(Register of Deeds)

By _____ Deputy

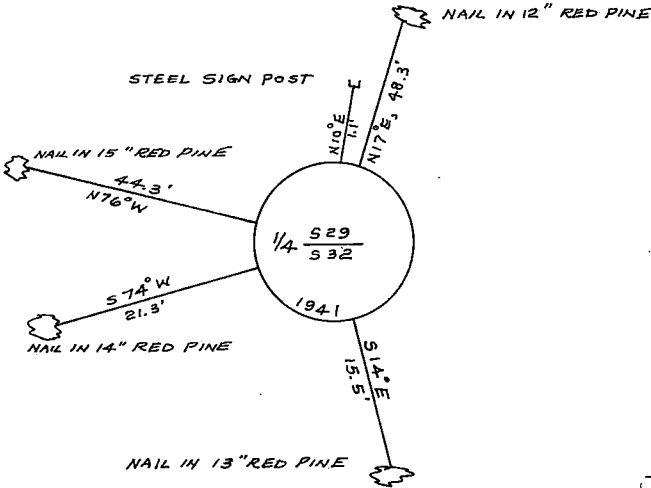
(e) Describe any material discrepancy between the location of the corner as restored or reestablished and the location of that corner as previously restored or reestablished by distance and direction. Show the discrepancy on the plan view drawing under (d), above. Show the distances between the corner as previously restored or reestablished and (1) the corner as restored or reestablished, and (2) to at least 2 of the witness monuments shown on the drawing in (d), above.

See drawing below

(f) Was the corner restored through acceptance of (1) an obliterated evidence location, or, (2) a found perpetuated location?

Found perpetuated location

(g&h) Was the corner reestablished through lost corner proportionate methods? If so, show the method, including the directions and distances to other public land survey corners used as evidence or used for proportioning in determining the corner location?



(i) I, John H. Fisher
(type or print name) certify that the corner location shown on this record was determined by me or under my direction and control and that this U.S. Public Land Survey Monument Record is correct and complete to the best of my knowledge and belief.

John H. Fisher
Signature

3/21/85
Date

CERTIFIED LAND CORNER RESTORATION

State of Wisconsin

County of Forest

ss.

I Jean F. Resvick do hereby certify that on the 20th day of September, 1972, I found evidence of the Northwest corner of Section 33 Township 39 North, Range 12 East, Fourth Principal Meridian, as described hereon; and that from this evidence I established a new ~~monument and~~ accessories as described hereon to perpetuate the ~~original~~ location of this corner:

Description of original monument and accessories and subsequent restorations:

Surveyed in 1859 by William E. Daugherty
 Dependent resurvey in 1941 by Hal D. Craig.
 At proportionate distance set concrete monument, 24 inch. long, 6 inch. diam., 18 inch. in ground, with brass cap marked T39N, R12E, S29, S28, S32, S33, 1941.
 Maple 16, bears N70°30'E, 46 lks.
 Balsam 5, bears S53°30'E, 39 lks.
 Poplar 6, bears S21°0'W, 11 lks.
 Poplar 10, bears N17°30'W, 42 lks.

Description of corner evidence found:

Concrete monument with brass cap as described above.
 Maple 20", N67E, 46 lks.
 Balsam stump, S57E, 39 lks.
 Poplar stump, scribed, S18W, 11 lks.
 Poplar stump, N18W, 42 lks.
 Bearings do not agree with record, scribing found on all stumps and trees and distances check.

Description of monument and accessories I established to perpetuate the location of this corner:

Blazed and scribed the following new bearing trees.
 White Birch 5" bears S65E, 6.99ft.
 White Birch 7", bears S4W, 12.38ft.
 Maple 8", bears N58W, 28.93ft.



Resident witnesses.....

Dated at Rhinelander, Wisconsin, this 14th day of Dec. 1972.

Signature *Jean F. Resvick*
 Jean F. Resvick

Title Land Surveyor

(County Surveyor, Registered Land Surveyor, or other duly authorized official)

Surveyors Registration No. S-802

DOCUMENT NUMBER

102785

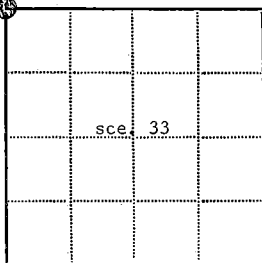
Office of Register of Deeds County of Forest

I hereby certify that the within instrument was filed in this office for record on the 11th day of January 1973, and was filed in Book No. Page No. V-9 of County Records.

Signature *Eugene Stutzman* Title Register of Deeds

Township 39 North, Range 12 East, Section 33, Index No. V-9, Page No.

43912290000



● - Corner monument restored

□ -

CERTIFIED LAND CORNER RESTORATION

State of Wisconsin

County of Forest

ss.

I, Jean F. Resvick, do hereby certify that on the 24 day of August, 19 67, I found evidence of the Southwest section corner of Section 25 Township 39 North, Range 12 East, Fourth Principal Meridian, as described hereon; and that from this evidence I established a new monument and accessories as described hereon to perpetuate the original location of this corner:

Description of original monument and accessories and subsequent restorations:

Surveyed in 1859 by William E. Daugherty. Dependent resurvey in 1941 by Hal D. Craig. Proportionate distance. Set a concrete monument, 24 ins. long, 6 in. dia., 22 ins. in the ground for corner of Sections 26, 25, 35 and 36, with brass cap marked: T39N, R12E, S25, S26, S35, and S36, 1941, from which:

- A maple, 8 in. dia., bears N18° 30'E, 90 lks.
- A maple, 8 in. dia., bears S61° 30'W, 37 lks.
- A maple, 8 in. dia., bears N16° 30'W, 104 lks.

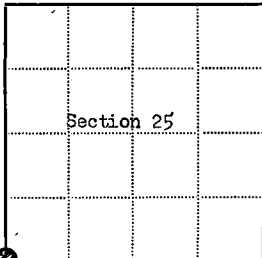

Description of corner evidence found:

Monument as described above in place.
A maple, 14 in. dia., N14°E, 59.40 ft.
A maple, 13 in. dia., S61° 30'W, 24.22 ft.
A maple, 16 in. dia., N18° W, 68.64 ft.

Description of ~~monument and~~ accessories I established to perpetuate the original location of this corner:

Blazed and scribed the following new bearing tree:

An elm, 8 in. dia., S59°E, 10.79 ft. or 16.35 lks.
Set 4"x4" cedar post next to monument 4 ft. above ground.



⊙ = Corner monument restored

□ =

Resident witnesses

Dated at Rhinelander Wisconsin, this 20th day of Feb. 19 68.

Signature Jean F. Resvick Title Cadastral Surveyor
(County Surveyor, Registered Land Surveyor, or other duly authorized official)

Surveyors Registration No. S-802 DOC. NO. 94230

Office of Register of Deeds County of Forest,
I hereby certify that the within instrument was filed in this office for record on the 27th day of February, 19 68, and was filed in Book No. I Page No. of County Records.

Signature Eugene Stutzman Title Register of Deeds

Township 39 North, Range 12 East, Section 25, Index No. V-21, Page No.

43912266000

V21

CERTIFIED ESTABLISHED LAND CORNER

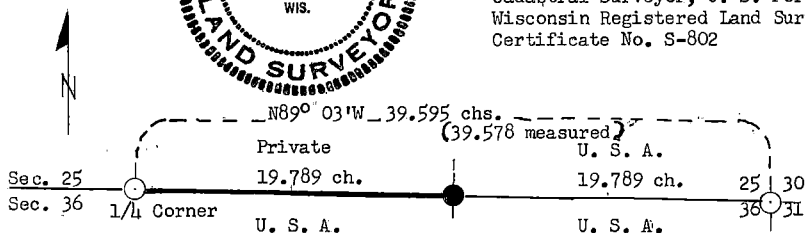
STATE OF WISCONSIN)
County of Forest) SS

I, Jean F. Resvick, do hereby certify that on the 17th day of August, 1967, I established the East 1/16 corner between Sections 25 and 36, Township 39 North, Range 12 East, of the Fourth Principal Meridian, in accordance with the rules for the subdivision survey of the Public Lands. The plat map hereon is a correct representation of the method used and the monument and accessories as established and described to perpetuate the location of this corner.



Jean F. Resvick

Cadastral Surveyor, U. S. Forest Service
Wisconsin Registered Land Surveyor
Certificate No. S-802



E 1/16 Corner Accessories
Maple, 6", N61°E., 41.864 lks.
Maple, 5", S75°E., 19.273 lks.
Maple, 7", S41°W., 4.030 lks.

LEGEND

- - B.L.M. Survey Monument
- - Corner established - Marked by a 2" diameter pipe, 5 feet long, with Brass tablet stamped to identify corner.
- U. S. A. - U. S. Government Land
- Private - Private Land
- - Boundary line marked
- Scale - 1" = 8 chains

DOCUMENT NUMBER 94346

Office of Register of Deeds County of Forest, I hereby certify that the within instrument was filed in this office for record on the 29th day of March, 1968, and was filed in Book No. I, Page No. V-24 of County Records as Document No. 1194346.

Signature Eugene Stetgen Title Register of Deeds

Township 39 North, Range 12 East, Section 25, Index No. V-24, Page No. 43912250010

CERTIFIED LAND CORNER RESTORATION

State of Wisconsin

County of Forest

ss.

I, Jean F. Resvick, do hereby certify that on the 15 day of August, 1967, I found evidence of the Southeast section corner of Section 25 Township 39 North, Range 12 East, Fourth Principal Meridian, as described hereon; and that from this evidence I established a new monument and accessories as described hereon to perpetuate the original location of this corner:

Description of original monument and accessories and subsequent restorations:

Original survey in 1858 by Alfred Millard.
Dependent resurvey in 1941 by H. D. Craig.
Set concrete monument 24 ins. long, 6 ins. diam., with brass cap marked:


from which: A spruce 5 ins. diam., bears N60°E, 52 lks.
A spruce 4 ins. diam., bears S82° 30'E, 84 lks.
A spruce 7 ins. diam., bears N67°W, 140 lks.

Description of corner evidence found:

Monument found as described above.
Balsam 12" diam., bears N67°W, a distance of 108 feet has fallen but is scribed S25 B.T.
Balsam 8 ins. diam., bears N58°E, a distance of 34.5 feet is scribed S30 B.T.
Balsam 7 ins. diam., bears S79°E, a distance of 56.20 feet is scribed S31 B.T.

Description of ~~monument and~~ accessories I established to perpetuate the ~~original~~ location of this corner:

The recorded bearing trees were found to be balsam not spruce. The diameters at time of scribing would agree with that recorded. I blazed and scribed the following new bearing trees:
1. Spruce 5 ins. diam., bears N60°E, 70.70 ft. or 107.121 lks.
2. Spruce 5 ins. diam., bears S50°W, 37.98 ft. or 57.545 lks.
3. Tamarack 3 ins. diam., bears S87°W, 87.21 ft. or 132.136 lks.



Resident witnesses

Dated at Rhinelander Wisconsin, this 15 day of August, 1968.

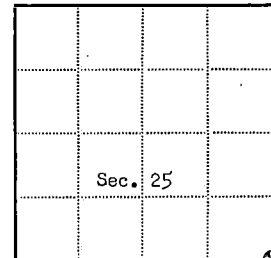
Signature Jean F. Resvick Title Cadastral Surveyor
(County Surveyor, Registered Land Surveyor, or other duly authorized official)

Surveyors Registration No. S-302 DOCUMENT NO. 94350

Office of Register of Deeds County of Forest

I hereby certify that the within instrument was filed in this office for record on the 29th day of March, 1968, and was filed in Book No. I Page No. V-25 of County Records.

Signature Eugene Stagnary Title Register of Deeds



⊙ = Corner monument restored

□ =

Township 39 North, Range 12 East, Section 25, Index No. V-25, Page No. 43912 250000

V25

U.S. PUBLIC LAND SURVEY MONUMENT RECORD

Note: This form is intended and designed to fulfill all requirements of Wisconsin Administrative Code, Chapter A-E 7.08 U.S. Public Land Survey Monument Record (3)(a-l).

(a) CORNER LOCATION
1/4 Cor. of Secs. 31 & 36
Township 39 North
Range 11 & 12 East of the 4th P.M.
Town of Three Lakes
County of Oneida

WISCORS - Oneida County
N: 230,444.64 USft
E: 356,717.47 USft
Datum: NAD 83(2011)
GNSS Method: Static - Offset
GNSS Control: WISCORS VRS

	SEC. 36		
T39N	R11E		

(b) HISTORY OF ORIGINAL CORNER ESTABLISHMENT

Original Surveyor:

Original Accessories:

Date of Survey Commenced:
Completed:

(b)(f)(g)(h) Description of monument found at this corner and if it was accepted, state all evidence (material, testimonial, occupational, plats, records, other monuments) used as a basis for accepting. If not accepted or if nothing was found, state evidence used as basis for establishing location. If re-established through lost corner proportionate methods, indicate all monuments, distances and directions used to establish. Indicate type of monument and sign post found or set.

This is a perpetuation of a previous USPLS Monument Record by Jeffrey W. Austin, RLS dated March 5, 2004 and filed in the office of the Oneida County Register of Deeds. A complete history of the corner can be found on the previous monument record. I accept the previous location as a true and faithful perpetuation or reestablishment of the original corner location and further perpetuate it as follows:

August 14, 2016: I found and accepted the record monument, a 6" diam. concrete monument with a 2-1/2" diam. GLO brass tablet flush with the ground surface. The existing accessories were found in substantial agreement with the record and were not remeasured as the sole purpose of this work is to report the coordinates of the corner point.

The coordinate value shown has been verified by at least one of the following methods: 1) comparison to a previously GPS determined published value; 2) the value is the average of two or more GPS observations at a markedly different time; 3) one or more distances were measured back to the GPS observed corner from temporary GPS observed offset locations.

(c)(d)(e) Plan view of corner with ties to at least 4 witness monuments. If in disagreement with previously established corner, show the distances between the two corners and also indicate the ties to the disputed.

FOREST COUNTY, WI
CORTNEY BRITTEN CLEERMAN
REGISTER OF DEEDS
RECEIVED FOR RECORD

REGISTER OF DEEDS OFFICE
ONEIDA COUNTY
FILED


MAY 31 2018

DEC 28 2016

Time: 10:00 A M.
Vol.: Corner Restoration
Page Number: X-1

AT O'CLOCK M.
KYLE J. FRANSON
REGISTER OF DEEDS

(l) I, Michael J. Romportl, Professional Land Surveyor No. S-1624, hereby certify that the corner location on this record was determined by me or under my direction and control and that this U.S. Public Land Survey Monument Record is correct and complete to the best of my knowledge and belief.



Michael J Romportl 12/23/2016
Signature Date

3911362000 (INDEX NO. X-25)

43911362000

U.S. PUBLIC LAND SURVEY MONUMENT RECORD

Index No. X-9

State of Wisconsin }
County of Forest } ss.

History of original corner establishment: Original survey by William E. Daugherty. Dependent resurvey in 1941 by H.D. Craig, at 39.83 proportionate distance, set concrete monument 24 inches long, 6 inch diameter, 18 inches in the ground with iron post, 23 inches long, 1 inch diameter, embedded in center with brass cap stamped.

From which the following bear:

1/4
S31/S32
1941

Poplar	6"	N43°W	28 lks
Poplar	5"	S40-1/2°E	28 lks

Description of corner evidence found:

B.L.M. Monument as described above

Red Pine	9"	S63°30'W	38.5 feet
Maple	9"	N28°E	22.0 feet
Wood sign post		S30°E	1.4 feet

I John H. Fisher, do hereby certify that on the 28 day of January, 1985, I found evidence of the Quarter corner of Section 31 and 32 Township 39, North, Range 12 East, Fourth Principal Meridian, as described hereon; and that from this evidence I established a new monument and accessories as described hereon to perpetuate the original location of this corner.

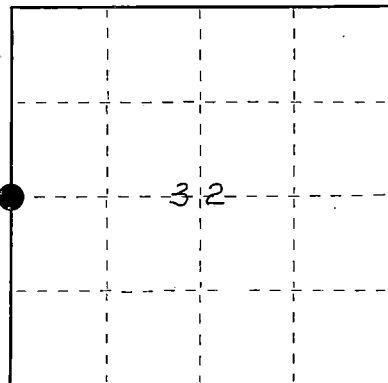
Resident witnesses:

None

Description of monument and accessories I established to perpetuate the original location of this corner.

Blazed and scribed the following new bearing trees:

Red Pine	8"	S27°W	38.1 feet
Spruce	8"	S80°E	11.7 feet



○ = Corner monument restored.

Dated at Minocqua, Wis., this 21st day of March, 1985

Signature John H. Fisher Title Registered Land Surveyor Registration No. S-836
(County Surveyor, Registered Land Surveyor, or other duly authorized official)

Office of Register of Deeds, County of Forest, I hereby certify that the within instrument was filed in this office for record on the 24th day of July, 1985 at 1:10 o'clock P. M.

Paul Aschbrenner
(Register of Deeds)

By _____ Deputy


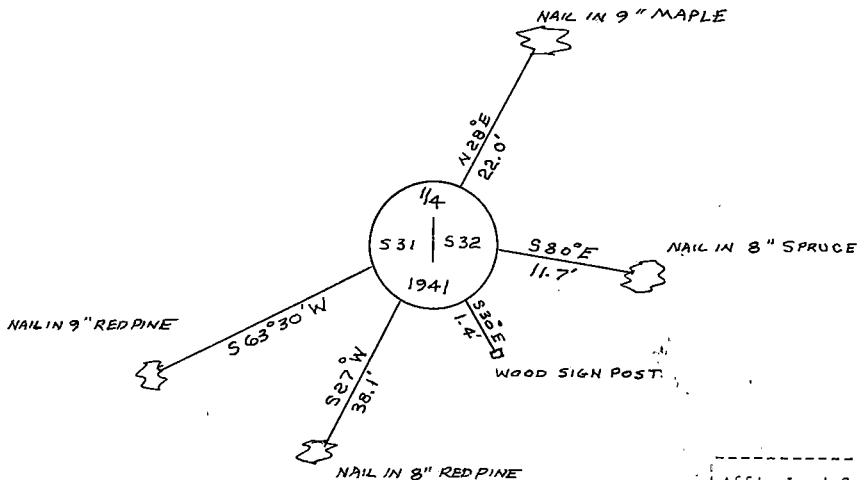
- (e) Describe any material discrepancy between the location of the corner as restored or reestablished and the location of that corner as previously restored or reestablished by distance and direction. Show the discrepancy on the plan view drawing under (d), above. Show the distances between the corner as previously restored or reestablished and (1) the corner as restored or reestablished, and (2) to at least 2 of the witness monuments shown on the drawing in (d), above.

See drawing below

- (f) Was the corner restored through acceptance of (1) an obliterated evidence location, or, (2) a found perpetuated location?

Found perpetuated location

- (g&h) Was the corner reestablished through lost corner proportionate methods? If so, show the method, including the directions and distances to other public land survey corners used as evidence or used for proportioning in determining the corner location?



- (i) I, John H. Fisher
 (type or print name) certify that the corner location shown on this record was determined by me or under my direction and control and that this U.S. Public Land Survey Monument Record is correct and complete to the best of my knowledge and belief.

John H. Fisher
 Signature

3/21/85
 Date

U.S. PUBLIC LAND SURVEY MONUMENT RECORD

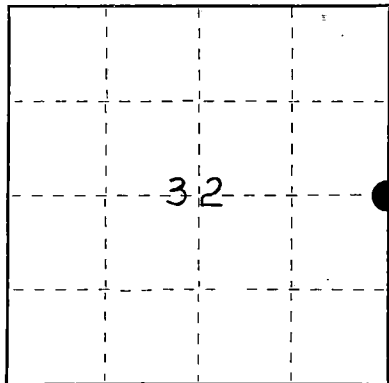
Index No. X 9

State of Wisconsin }
County of Forest } ss.

I John H. Fisher, do hereby certify that on the 28 day of January, 1985, I found evidence of the Quarter corner of Section 32 & 33 Township 39, North, Range 12 East, Fourth Principal Meridian, as described hereon; and that from this evidence I established a new monument and accessories as described hereon to perpetuate the original location of this corner.

Resident witnesses:

None



○ = Corner monument restored.

History of original corner establishment: Original survey in 1859 by William E. Daugherty. Dependent Resurvey in 1941 by H. D. Craig; at 40.00 proportionate distance set a concrete monument, 24 inches long, 6 inches diameter, 18 inches in ground with an iron post, 23 inches long, 1 inch diameter, embedded in center and a brass cap stamped. From which the following bear:

Norway Pine	6"	S29-1/2°E	60 lks
Norway Pine	6"	S20°W	34 lks

Description of corner evidence found:
B.L.M. Monument as described above

Red Pine	14"	S29°E	40.0 feet
Wood sign post		S20°W	1.2 feet

Description of monument and accessories I established to perpetuate the original location of this corner. Blazed and scribed the following new bearing trees

Red Pine	7"	S31°W	23.5 feet
White Pine	7"	N43°W	41.5 feet
Sugar Maple	8"	N13°E	25.7 feet

Dated at Minocqua, Wis., this 21st day of March, 1985

Signature John H. Fisher Title Registered Land Surveyor Registration No. S-836
(County Surveyor, Registered Land Surveyor, or other duly authorized official)

Office of Register of Deeds, County of Forest, I hereby certify that the within instrument was filed in this office for record on the 24th day of July, 1985 at 1:10 o'clock P. M.

Paul Hochstetler
(Register of Deeds)

By _____ Deputy


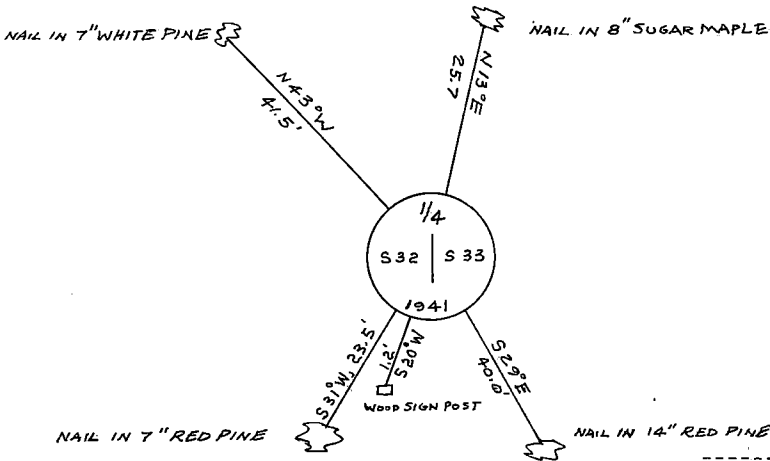
- (e) Describe any material discrepancy between the location of the corner as restored or reestablished and the location of that corner as previously restored or reestablished by distance and direction. Show the discrepancy on the plan view drawing under (d), above. Show the distances between the corner as previously restored or reestablished and (1) the corner as restored or reestablished, and (2) to at least 2 of the witness monuments shown on the drawing in (d), above.

See drawing below

- (f) Was the corner restored through acceptance of (1) an obliterated evidence location, or, (2) a found perpetuated location?
(2)

Found perpetuated location

- (g&h) Was the corner reestablished through lost corner proportionate methods? If so, show the method, including the directions and distances to other public land survey corners used as evidence or used for proportioning in determining the corner location?



- (i) I, John H. Fisher
(type or print name) certify that the corner location shown on this record was determined by me or under my direction and control and that this U.S. Public Land Survey Monument Record is correct and complete to the best of my knowledge and belief.

John H. Fisher
Signature

3/21/85
Date

CERTIFIED LAND CORNER RESTORATION

State of Wisconsin

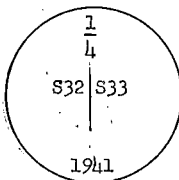
County of Forest

ss.

I, Jean F. Resvick, do hereby certify that on the 18 day of July, 19 67,
I found evidence of the West quarter corner of Section 33
Township 39 North, Range 12 East, Fourth Principal Meridian, as described
hereon; and that from this evidence I established a new monument and accessories as described hereon to per-
petuate the original location of this corner:

Description of original monument and accessories and subsequent restorations:

Surveyed in 1859 by William E. Daugherty. Dependent resurvey in 1941 by H. D. Craig.
Proportionate distance. Set a concrete monument, 24 in. long, 6 in. dia.,
18 ins. in ground for 1/4 sec. corner with brass cap marked:



A Norway, 6 in. dia., bears S29° 30'E, 60 lks.
A Norway, 6 in. dia., bears S20°W, 34 lks.

Description of corner evidence found:

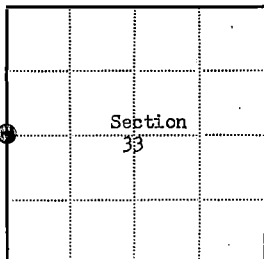
Monument as described above in place.

A Norway, 14 in. dia., bears S29° 30'E, 39.70 ft.

A Norway, 12 in. dia., bears S18°W, 20.60 ft.

Description of monument and accessories I established to perpetuate the original location of this corner:

Set 4"x4" cedar post 4 ft. above ground by monument.



⊗ = Corner monument restored

□ =

Resident witnesses.....

Dated at Rhinelanders Wisconsin, this 21st day of Feb, 19 68.

Signature Jean F. Resvick Title Cadastral Surveyor
(County Surveyor, Registered Land Surveyor, or other duly authorized official)

Surveyors Registration No. S-802 DOC. NO. 94231

Office of Register of Deeds County of Forest

I hereby certify that the within instrument was filed in this office for record
on the 27th day of February, 19 68, and was filed in Book
No. I Page No. _____ of County Records.

Signature Eugene Stutzman Title Register of Deeds

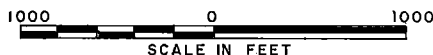
Township 39 North, Range 12 East, Section 33, Index No. X-9, Page No. _____

43912322000

16

CERTIFIED LAND CORNER ESTABLISHMENT

Being corners on the north-south centerline of Section 33
Township 39 North, Range 12 East, Fourth Principal Meridian
County of Forest, State of Wisconsin



SURVEY NOTES

This survey to establish the north - south centerline of section 33, township 39 north, range 12 east, fourth principal meridian was made by the U.S. Department of Agriculture, Forest Service.

The perimeter of section 33 was resurveyed by the General Land Office in 1941. The coordinates of the four quarter corners by the 1941 resurvey were used to establish the center quarter corner of section 33.

The corners established are marked by the monument described in the map legend.

LEGEND

- 1941 GLO Dependent Resurvey Monument
- 2 inch I.D. by 5 foot long galvanized iron pipe capped with 3 inch diameter brass tablet stamped to identify corner.

Corners Recovered

1. Quarter Corner to Sections 4-33 Ts. 38-39 N, R12E
Corner marked by monument from 1941 General Land Office dependent resurvey of this township.
Recovered Corner references:

White pine (30" stump)	S 30° E	22 links
White pine (30" stump)	N 52° W	25 links
Hemlock 11"	S 23½° W	85 links
Cedar 11"	N 22° W	68 links
2. Quarter Corner to Sections 28-33
Corner marked by monument from 1941 General Land Office dependent resurvey of this township.
Recovered Corner references:

Maple 10"	N 35° W	30½ links
Maple 13"	S 37° E	45 links

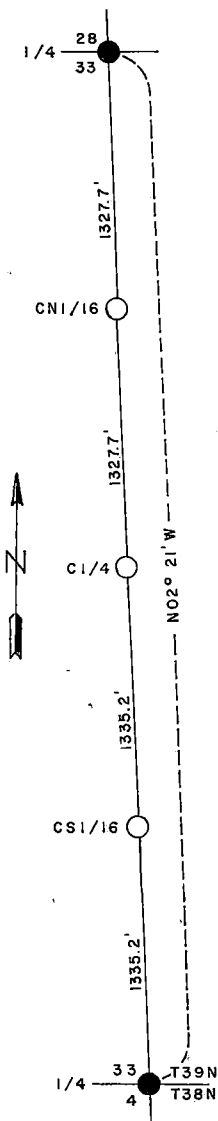
DOCUMENT NUMBER **103124**
REGISTER'S OFFICE }
Forest County, Wis. }

Received for record this 10th day of April
A. D., 19 73 at 2:00 o'clock P M. and
recorded in Vol. _____ of CORNER
page X-11 RESTAURATIONS

Eugene Stetson
Register of Deeds

X-11

X11



CERTIFIED LAND CORNER ESTABLISHMENT

Being corners on the north-south centerline of Section 33
Township 39 North, Range 12 East, Fourth Principal Meridian
County of Forest, State of Wisconsin

Corners Established

1. Center Quarter Corner

Corner position established on the intersection of the straight lines between opposing 1941 dependent resurvey quarter corners on the perimeter of section 33.
Corner references:

Black Spruce 3"	S 79° E	15.5 feet
Tamarack 3"	S 8° E	10.5 feet
Steel sign post	SW	1 foot

2. Center North Sixteenth Corner

Corner position established on line and midway between center quarter corner and the north quarter corner.

Corner references:

Black Spruce 5"	North	12.6 feet
Black Spruce 4"	N 74° W	14.5 feet
Steel sign post	NW	1 foot

3. Center South Sixteenth Corner

Corner position established on line and midway between center quarter corner and the south quarter corner.

Corner references:

Balsam 6"	N 72° E	33.0 feet
Balsam 6"	S 35° E	34.1 feet
Steel sign post	SE	1 foot

SURVEYOR'S AFFIDAVIT

State of Wisconsin) SS
County of Forest)

I, Jean F. Resvick, land surveyor, U.S. Forest Service, and a registered land surveyor in the State of Wisconsin hereby certify that I have established the north-south centerline and corners on this centerline all in section 33, township 39 north, range 12 east, fourth principal meridian in accordance with the rules for the survey of the public lands and with the statutes of the State of Wisconsin.

The plat map and survey notes are a correct representation of the corners recovered and established.



Jean F. Resvick

Land Surveyor, U.S. Forest Service
R.L.S. State of Wisconsin
Certificate S-802

Date of Survey: 1972

CERTIFIED LAND CORNER RESTORATION

State of Wisconsin

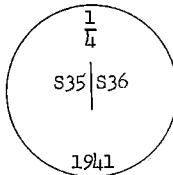
County of Forest

ss.

I, Jean F. Resvick, do hereby certify that on the 24 day of August, 1967, I found evidence of the West quarter corner of Section 36 Township 39 North, Range 12 East, Fourth Principal Meridian, as described hereon; and that from this evidence I established a new monument and accessories as described hereon to perpetuate the original location of this corner:

Description of original monument and accessories and subsequent restorations:

Surveyed in 1859 by William E. Daugherty. Dependent resurvey in 1941 by Hal D. Craig. Proportionate distance set a concrete monument 24 ins. long, 6 in. dia., 22 ins. in the ground for 1/4 section corner with brass cap marked:



from which:

A poplar, 5 in. dia., bears N15°W, 25 lks.
A poplar, 5 in. dia., bears S80°E, 27 1/2 lks.

Description of corner evidence found:

Monument as described above in place.

A poplar, 10 ins. fallen snag, N25°W, 16.30 ft. bearing recorded as N15°W.

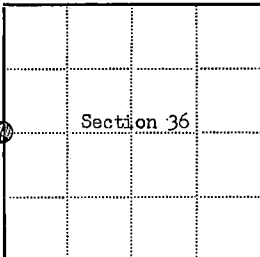
No evidence found of other bearing trees.

Description of monument and accessories I established to perpetuate the original location of this corner:

Blazed and scribed the following new bearing trees:

A maple, 7 in. dia., S57°E, 22.48 ft. or 34.06 lks.

A maple, 5 in. dia., S16°W, 13.62 ft. or 20.63 lks.



● = Corner monument restored

□ =

Resident witnesses.....

Dated at Rhinelander Wisconsin, this 21st day of Feb. 1968.

Signature Jean F. Resvick Title Cadastral Surveyor
(County Surveyor, Registered Land Surveyor, or other duly authorized official)

Surveyors Registration No. S-802 DOC. NO. 94232

Office of Register of Deeds County of Forest

I hereby certify that the within instrument was filed in this office for record on the 27th day of February 1968, and was filed in Book No. I Page No. of County Records.

Signature Eugene Stutz Title Register of Deeds

Township 39 North, Range 12 East, Section 36, Index No. X-21, Page No.

43912352000

X21

U.S. PUBLIC LAND SURVEY MONUMENT RECORD

Index No. 2-5

State of Wisconsin }
County of Forest } ss.

I, John H. Fisher, do hereby certify that on the 28 day of January, 1985, I found evidence of the Southwest corner of Section 32 Township 38 and 29, North, Range 12 East, Fourth Principal Meridian, as described hereon; and that from this evidence I established a new monument and accessories as described hereon to perpetuate the original location of this corner.

Resident witnesses:

None

T39N R12E
31 32
615
T38N
1937

History of original corner establishment: Original survey by Alfred Millard in 1857. Dependent resurvey in 1937 by Wesson Cook, at 79.48 the corner of Sections 5, 6, 31 and 32, which is marked by a Hemlock post, 4 x 4 30 inch above ground, appropriately scribed: Set a concrete monument 24 inches long, 6 inch diameter, 22 inches in the ground with brass tablet 3-1/2 inch diameter embedded in top stamped:

From which the following bear

Original:

Maple	20"	N80°W	15 lks
Maple Stump		N18°E	80 lks
Maple Stump Hole		N72°E	18 lks
Hemlock Stump Hole		S45°W	47 lks

Description of corner evidence found:

New Bearing Trees:

Maple	15"	N35-1/4°E	149 lks
Maple	9"	S47°E	32 lks
Maple	12"	S49-3/4°W	57 lks
Maple	14"	N61°W	40 lks

2" diameter galvanized iron pipe with brass tablet stamped.
Corner was restored by Jean L. Resvick in 1979.

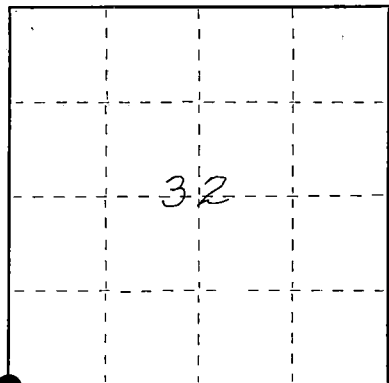
T39N R12E
31 32
615
T38N
1979
3602

Sugar Maple	25"	S87°E	92.15 feet
Sugar Maple	26"	S52°W	56.23 feet

Description of monument and accessories I established to perpetuate the original location of this corner.

Blazed and scribed the following new bearing trees

Sugar Maple	16"	N68°W	132.5 feet
Spruce	14"	N69°E	125.7 feet



○ = Corner monument restored.

Dated at Minocqua, Wis., this 21st day of March, 1985

Signature John H. Fisher Title Registered Land Surveyor Registration No. S-836
(County Surveyor, Registered Land Surveyor, or other duly authorized official)

Office of Register of Deeds, County of Forest, I hereby certify that the within instrument was filed in this office for record on the 24th day of July, 1985 at 1:10 o'clock P. M.

Paul Aschenbrenner
(Register of Deeds)

By _____ Deputy


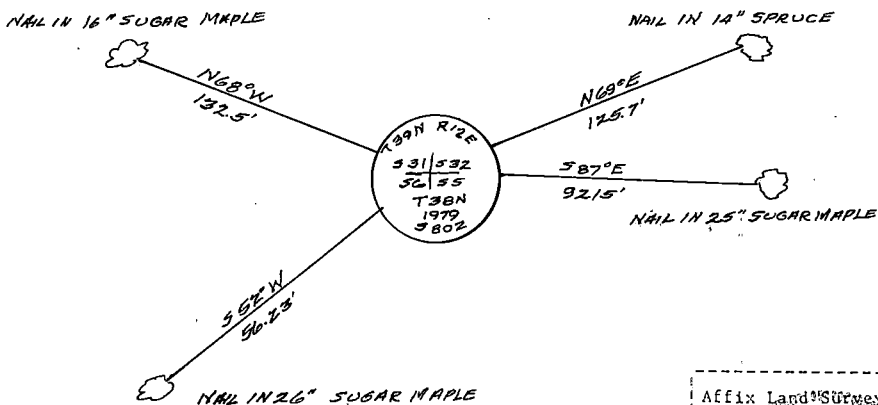
- (e) Describe any material discrepancy between the location of the corner as restored or reestablished and the location of that corner as previously restored or reestablished by distance and direction. Show the discrepancy on the plan view drawing under (d), above. Show the distances between the corner as previously restored or reestablished and (1) the corner as restored or reestablished, and (2) to at least 2 of the witness monuments shown on the drawing in (d), above.

See drawing below

- (f) Was the corner restored through acceptance of (1) an obliterated evidence location, or, (2) a found perpetuated location?

Found perpetuated location

- (g&h) Was the corner reestablished through lost corner proportionate methods? If so, show the method, including the directions and distances to other public land survey corners used as evidence or used for proportioning in determining the corner location?



- (i) I, John H. Fisher (type or print name) certify that the corner location shown on this record was determined by me or under my direction and control and that this U.S. Public Land Survey Monument Record is correct and complete to the best of my knowledge and belief.

John H. Fisher
Signature

3/21/85
Date

DOCUMENT NUMBER 128456

Index No.

-None

B.L.M. Monument as described above

Description of monument and accessories I established to perpetuate the original location of this corner.
Blazed and scribed the following new bearing trees:

Maple	9"	N24°W	61.1 feet
Balsam	8"	S 3°E	107.9 feet
Set steel sign post		West	0.7 feet

Dated at Minocqua, Wis., this 21st day of March, 1985

Signature John H. Giesler Title Registered Land Surveyor Registration No. S-836
(County Surveyor, Registered Land Surveyor, or other duly authorized official)

Office of Register of Deeds, County of Forest, I hereby certify that the within instrument was filed in this office for record on the 24th day of July, 1965 at 1:10 o'clock P. M.

Paul Aschenbrenner
 (Register of Deeds)

By.....Deputy

○ = Corner monument restored.

4391232~~00~~20

[illegible]


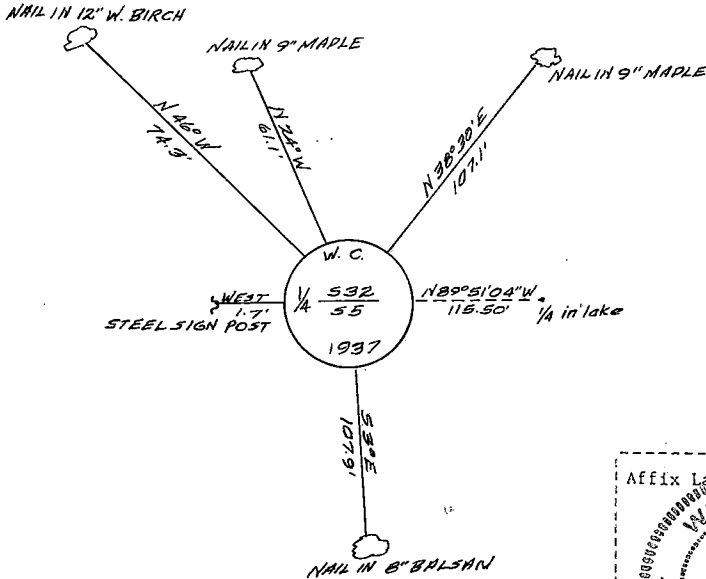
(e) Describe any material discrepancy between the location of the corner as restored or reestablished and the location of that corner as previously restored or reestablished by distance and direction. Show the discrepancy on the plan view drawing under (d), above. Show the distances between the corner as previously restored or reestablished and (1) the corner as restored or reestablished, and (2) to at least 2 of the witness monuments shown on the drawing in (d), above.

See drawing below

(f) Was the corner restored through acceptance of (1) an obliterated evidence location, or, (2) a found perpetuated location?

Found perpetuated location

(g&h) Was the corner reestablished through lost corner proportionate methods? If so, show the method, including the directions and distances to other public land survey corners used as evidence or used for proportioning in determining the corner location?



(i) I, John H. Fisher
(type or print name) certify that the corner location shown on this record was determined by me or under my direction and control and that this U.S. Public Land Survey Monument Record is correct and complete to the best of my knowledge and belief.

John H. Fisher 3/21/85
Signature Date

U.S. PUBLIC LAND SURVEY MONUMENT RECORD

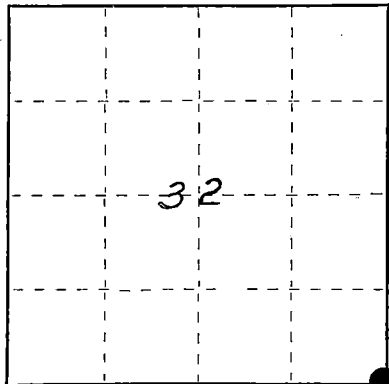
Index No. 29

State of Wisconsin }
County of Forest } ss.

I, John H. Fisher, do hereby certify that on the 29 day of January, 1985, I found evidence of the Southeast corner of Section 32 Township 39, North, Range 12 East, Fourth Principal Meridian, as described hereon; and that from this evidence I established a new monument and accessories as described hereon to perpetuate the original location of this corner.

Resident witnesses:

None



○ = Corner monument restored.

History of original corner establishment: Original survey in 1857 be Alfred Millard: Dependent resurvey in 1937 by Wesson Cook; at 39.55 the corner of Sections 4, 5, 32 and 33, which is marked by a Tamarack post, 4 x 4 36 inches above ground, set concrete monument 54 inches long 6 inches diameter 36 inches in ground in 12 inches of water, reinforced with an iron post 3 feet long, 2 inch diameter with brass cap stamped.

From which the following bear.

Original:

Tamarack 12" N7°E 20 lks
Fallen Tamarack 14" S81°W 26 lks
Tamarack stump 14" N45°W 44 lks

New Bearing Trees:

Balsam 10" N8-1/2°E 181 lks
Balsam 6" N47°W 208 lks

Description of corner evidence found:

B.L.M. Monument as described

Wood sign post S60°W 1.1 feet

Description of monument and accessories I established to perpetuate the original location of this corner.

Blazed and scribed the following new bearing trees:

White Spruce	20"	N41°E	216.0 feet
White Spruce	10"	N 6°E	172.5 feet
Red Pine	12"	N21°W	211.5 feet
Tamarack	10"	N52°W	153.0 feet

Dated at Minocqua, Wis., this 21st day of March, 1985

Signature John H. Fisher Title Registered Land Surveyor Registration No. S-836
(County Surveyor, Registered Land Surveyor, or other duly authorized official)

Office of Register of Deeds, County of Forest, I hereby certify that the within instrument was filed in this office for record on the 24th day of July, 1985 at 1:10 o'clock P. M.

Paul Aschenbrenner
(Register of Deeds)

By _____ Deputy

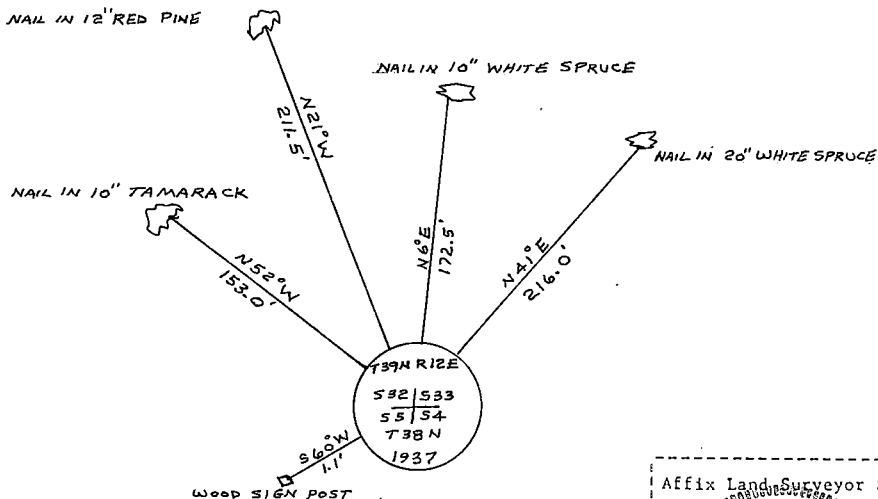
- (e) Describe any material discrepancy between the location of the corner as restored or reestablished and the location of that corner as previously restored or reestablished by distance and direction. Show the discrepancy on the plan view drawing under (d), above. Show the distances between the corner as previously restored or reestablished and (1) the corner as restored or reestablished, and (2) to at least 2 of the witness monuments shown on the drawing in (d), above.

See drawing below

- (f) Was the corner restored through acceptance of (1) an obliterated evidence location, or, (2) a found perpetuated location? (2)

Found perpetuated location

- (g&h) Was the corner reestablished through lost corner proportionate methods? If so, show the method, including the directions and distances to other public land survey corners used as evidence or used for proportioning in determining the corner location?



John H. Fisher

- (i) I, John H. Fisher (type or print name) certify that the corner location shown on this record was determined by me or under my direction and control and that this U.S. Public Land Survey Monument Record is correct and complete to the best of my knowledge and belief.

Signature

Date

