

## CERTIFIED LAND CORNER RESTORATION

State of Wisconsin }  
 County of Forest } ss.

I William B. Cochrane, do hereby certify that on the 21st day of January, 19 75, I found evidence of the East Quarter corner of Section 21 Township 41 North, Range 12 East, Fourth Principal Meridian, as described hereon; and that from this evidence I established a new monument and accessories as described hereon to perpetuate the original location of this corner:

## Description of original monument and accessories and subsequent restorations:

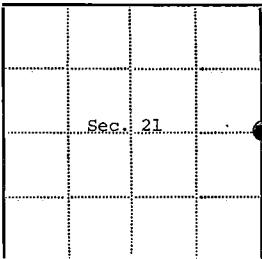
Dependent resurvey of 1941 by Guy R. Veal  
 From the remains of the original bearing trees, set an iron post, 3 ft. long, 2 ins. diameter, 27 inches in the ground, with a brass cap marked: 1/4, S21, S22, 1941 from which:  
 Maple, 14" bears N44°E, 65 lks  
 Aspen, 10", bears S67°W, 43 lks

## Description of corner evidence found:

Monument as described above and in place  
 Maple, 18", N44°E, 65 lks.  
 Aspen, stump, S67°W, 43 lks.

## Description of monument and accessories I established to perpetuate the location of this corner:

I blazed and scribed the following new bearing tree  
 Maple, 9", bears N55°W, 9.0 feet.  
 Set a steel sign post west of the monument, 0.50 feet.



● = Corner monument restored  
 □ =

Resident witnesses.....

Dated at Three Lakes Wisconsin, this 23rd day of January 19 75.

Signature William B. Cochrane Title Surveying Technician  
 (County Surveyor, Registered Land Surveyor, or other duly authorized official)

Surveyors Registration No. S-1107 Document Number 106895

Office of Register of Deeds County of Forest

I hereby certify that the within instrument was filed in this office for record on the 31st day of March 19 75, and was filed in Book Corner Page No. P-13 of County Records. 11183

Signature  Eugene Stating  Title Register of Deeds

Township 41 North, Range 12 East, Section 21, Index No. P-13, Page No. 44112212000

P13

## CERTIFIED LAND CORNER RESTORATION

State of Wisconsin

County of Vilas

SS.

I William B. Cochrane, do hereby certify that on the 9th day of January, 1975, I found evidence of the south quarter corner of Section 22 Township 41 North, Range 12 East, Fourth Principal Meridian, as described hereon; and that from this evidence I established a new monument and accessories as described hereon to perpetuate the original location of this corner:

## Description of original monument and accessories and subsequent restorations:

Dependent Resurvey of 1941 by Guy R. Veal.

At proportionate distance set an iron post, 3 feet long, 2 inches diameter, 27 inches in the ground with a brass cap marked:

1/4, S22, S27, 1941, From which:

Maple, 12", N.57°E., 55 lks.

Maple, 10", S.56°30'E., 38 lks.

## Description of corner evidence found:

Monument as described above and in place.

Maple, 20", N.57°E., 55 lks.

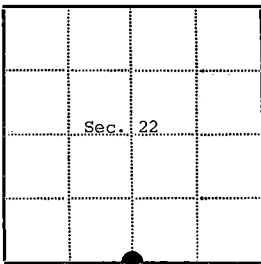
Maple, stump, S.57°E., 38 lks.

## Description of monument and accessories I established to perpetuate the location of this corner:

I blazed and scribed the following new bearing tree:

Maple, 13", S.44°E., 57.96 feet.

Set a steel sign post north of the monument, 0.50 feet.



● - Corner monument restored



Resident witnesses.....

Dated at Three Lakes Wisconsin, this 26th day of March 1975..

Signature William B. Cochrane Title Survey Technician  
(County Surveyor, Registered Land Surveyor, or other duly authorized official)

Surveyors Registration No. S-1107 Document Number 106896

Office of Register of Deeds County of Forest

I hereby certify that the within instrument was filed in this office for record on the 31st day of March 1975, and was filed in Book Corner Restorations Page No. R-15 of County Records.

Signature Eugene Stutzman Title Register of Deeds

Township 41 North, Range 12 East, Section 22, Index No. R-15, Page No. 4411222000

R15

## CERTIFIED LAND CORNER RESTORATION

State of Wisconsin

County of Vilas

ss.

I William B. Cochrane, do hereby certify that on the 8th day of January, 1975, I found evidence of the south quarter corner of Section 23 Township 41 North, Range 12 East, Fourth Principal Meridian, as described hereon; and that from this evidence I established a new monument and accessories as described hereon to perpetuate the original location of this corner:

Description of original monument and accessories and subsequent restorations:

Dependent Resurvey of 1941 by Guy R. Veal

At proportionate distance set an iron post, 3 feet long, 2 inch diameter, 27 inches in the ground with a brass cap marked: 1/4, S23, S26, 1941, From which:

Hemlock, 10", N33°30'E, 58 lks

Hemlock, 8", S16°W, 98 lks

Description of corner evidence found:

Monument as described above. Monument was bent over by machinery

Hemlock, stump, N33°30'E, 58 lks, scribing visible

Hemlock, S16°W, falls in road. No evidence

Description of monument and accessories I established to perpetuate the location of this corner:

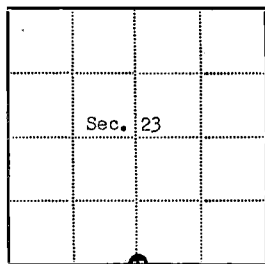

I straightened and reset the monument.

Blazed and scribed the following new bearing trees:

Maple, 13", S61°W 27.60 feet

Hemlock, 15", N46°W, 32.34 feet

Set a steel sign post north of the monument, 0.50 feet



⊙ - Corner monument restored

□ -

Resident witnesses.....

Dated at Three Lakes Wisconsin, this 26th day of March 1975..

Signature William B. Cochrane Title Survey Technician  
(County Surveyor, Registered Land Surveyor, or other duly authorized official)

Surveyors Registration No. S-1107 Document Number 106897

Office of Register of Deeds County of Forest

I hereby certify that the within instrument was filed in this office for record on the 31st day of March 1975, and was filed in Book No. Corner Page No. R-19 of County Records.

Signature Eugene Stutzman Title Register of Deeds

Township 41 North, Range 12 East, Section 23, Index No. R-19, Page No. 44112230020

R19