COUNTY AND HIGHWAY	ROUTE AND SECTION	CLASS AND AGREEMENT		FEDERAL DIVISION OFFICE	SHEET NUMBER	TOTAL SHEETS
		STATE	FEDERAL			
21.2	231.0		22.6	4	4.0	1

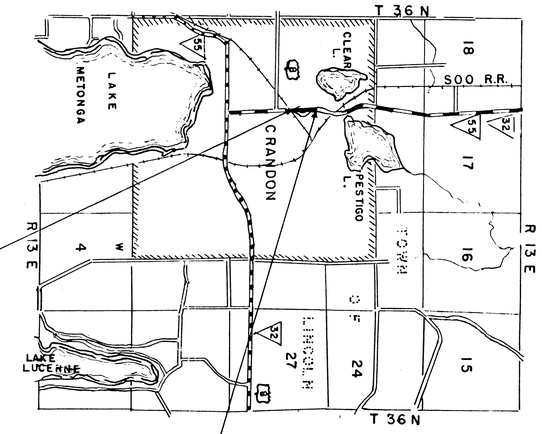

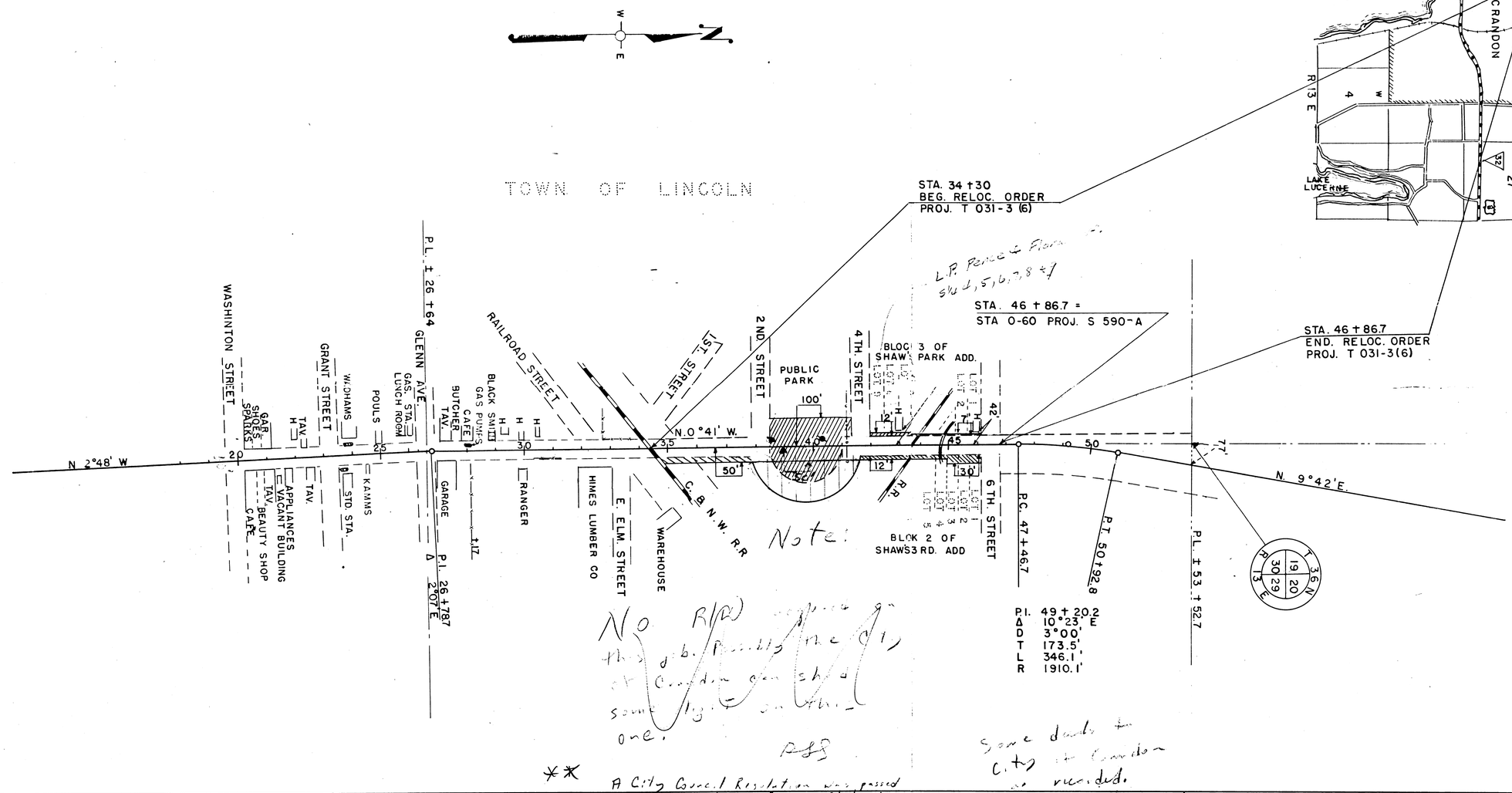

PAR. NO.	OWNER	ADDRESS	MORTGAGEE	INTEREST REQUIRED	DESCRIPTION	ACRES IMP.	ACRES UNIMP.	PURCHASED MARSH	PURCHASED TOTAL	PAR. NO.	ALSO SHEET

STATE HIGHWAY COMMISSION OF WISCONSIN

PLAT OF RIGHT OF WAY REQUIRED

PROJECT ~~T 031-3 (6)~~ T 231 (6)

LAKE AVENUE – CITY OF CRANDON ROAD

S.T.H. 32 & 55 FOREST COUNTY

NOTEBOOK: 8500

SCALE 0 200 400

LENGTH 0.238 MILES

DATED FEB. 10, 1956

COUNTY AND HIGHWAY	ROUTE AND SECTION	CLASS AND AGREEMENT		FEDERAL DIVISION OFFICE	SHEET NUMBER	TOTAL SHEETS
		STATE	FEDERAL			
21.1	21.3		22.6	4	4.0	

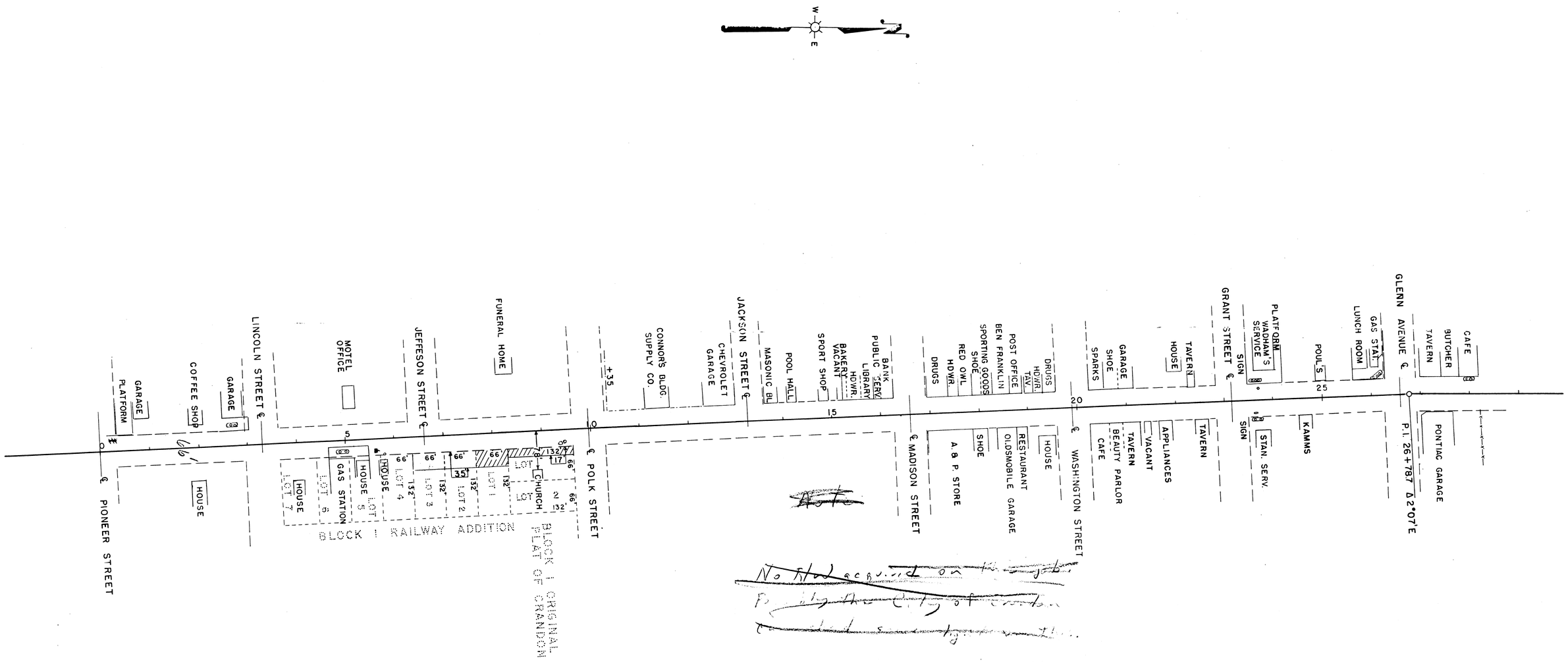

~~Note~~

~~No R/W acquired on this job.~~
~~Probably the City of Crandon~~
~~[illegible]~~

R/W seems to be acquired + dedicated.

STATE HIGHWAY COMMISSION OF WISCONSIN

PLAT OF RIGHT OF WAY REQUIRED

PROJECT T 021-3 (6)

LAKE AVENUE - CITY OF CRANDON ROAD

~~U.S.H. 8~~ 32+55

FOREST COUNTY

SCALE 0 100 200

LENGTH = MILES

DATED FEB. 10, 1956