

Sheet Number	Total Sheets
4	

Index of Sheets

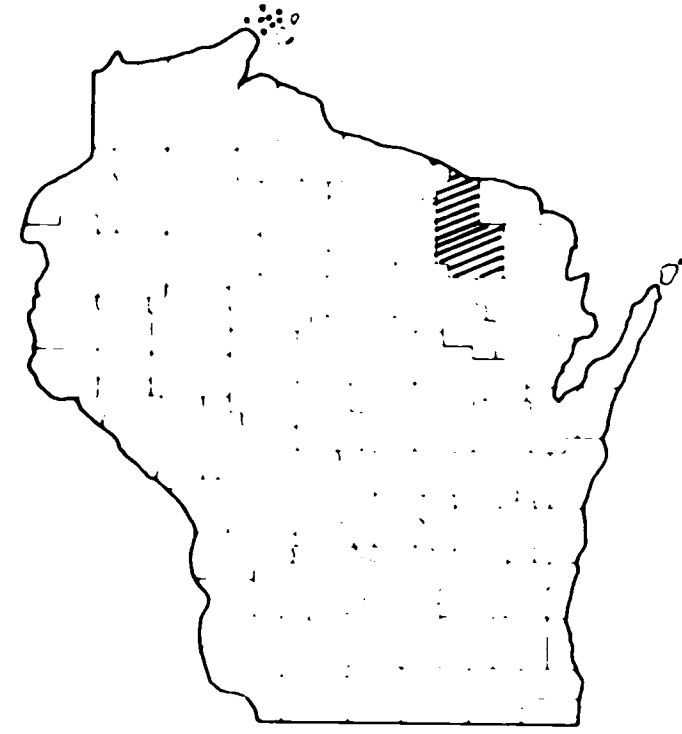
Sheet No. 4.0 Title Sheet  
 Sheet No. 4.1 Schedule of Lands & Interests Required  
 Sheet No. 4.1 Plan & Parcel Sheet

STATE OF WISCONSIN  
 DEPARTMENT OF TRANSPORTATION  
 DIVISION OF HIGHWAYS

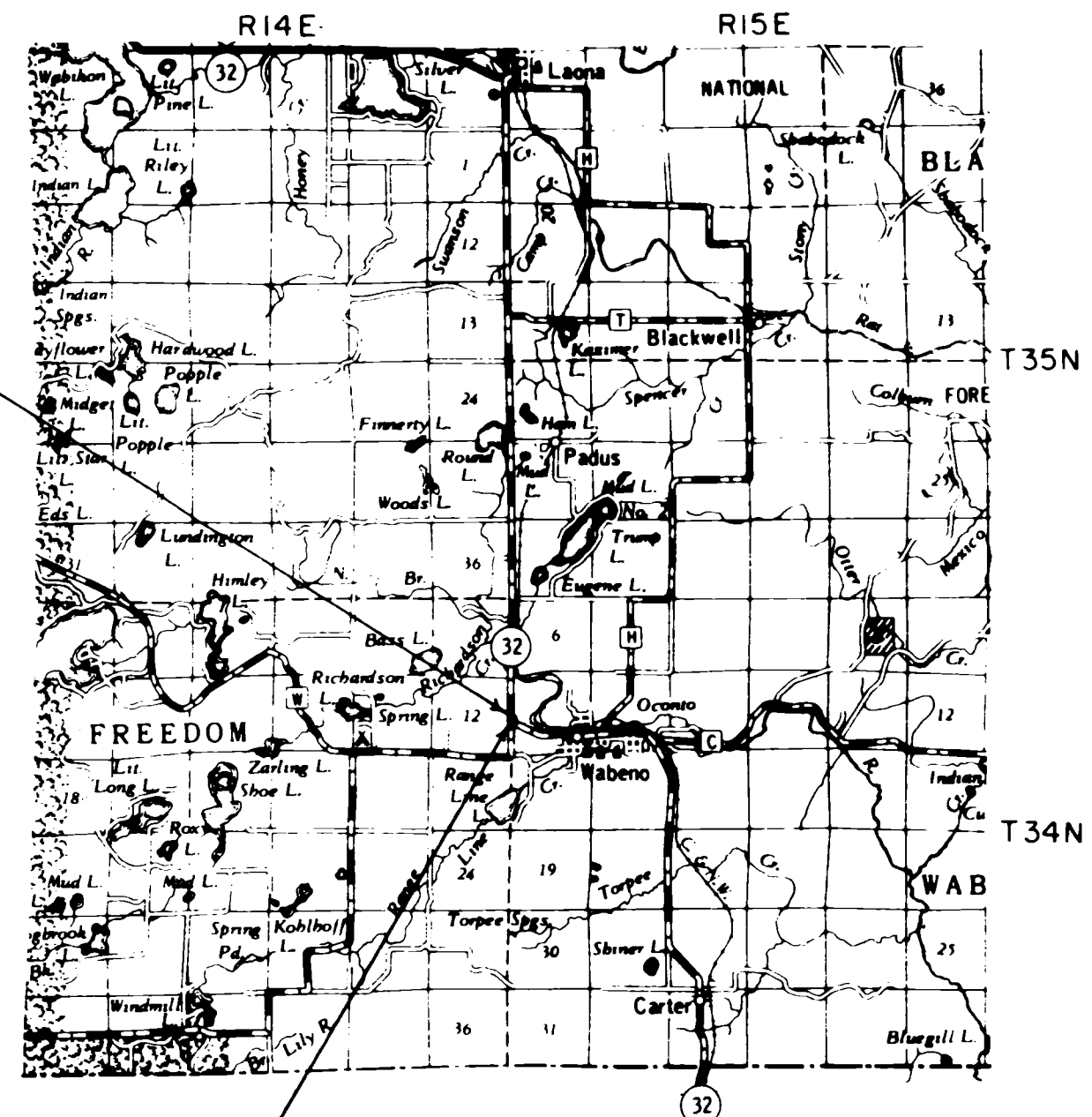
PLAT OF RIGHT OF WAY REQUIRED FOR

C.T.H. "W" - S.T.H. 32  
 JCT. S.T.H. 32 WAYSIDE  
 S.T.H. 52  
 FOREST COUNTY

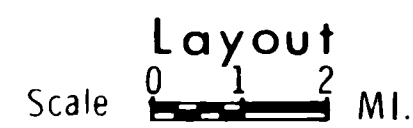
PROJECT IDENTIFICATION NUMBER  
 9306-1-61



END PROJECT 9306-1-61  
 STA. 100+00 = STA. 442+50 PROJ. 9131-1-21  
 N 104,201.000  
 E 2,340,422.000  
 758.32' N. & 584.51' E. OF THE W 1/4 COR.  
 SEC. 7. T 34N, R 15E



BEGIN PROJECT 9306-1-61  
 STA. 435+25 = STA. 435+25 PROJ. 9131-1-21  
 N 103,520.000  
 E 2,340,673.000  
 80.84' N. & 834.49' E. OF THE W 1/4 COR.  
 SEC. 7. T 34N, R 15E  
 Total Net Length of Centerline = 0.137 Mi.



REVISION DATE 4/29/71	STATE OF WISCONSIN DEPARTMENT OF TRANSPORTATION DIVISION OF HIGHWAYS
	Date <u>8/30/71</u> <i>R.D. Schindler</i> District Engineer
	Recommended for Approval: Date _____ Approved: _____ Chief Design Engineer
	Date _____ Approved: _____ Director, Bureau of Right of Way
	FEDERAL HIGHWAY ADMINISTRATION BUREAU OF PUBLIC ROADS WISCONSIN DIVISION
	Approved: _____ Date _____ Division Engineer



REVISION	PROJECT ID	SHEET	TOTAL SHEETS
DATE	9306-1-61	NUMBER	
4/29/71	FEDERAL PROJECT DESIGNATION	4.2	
	Plat of Right of Way Required C.T.H. "W" - S.T.H. 32		
	Forest	Wayside	County
	SCALE 100 200 Ft.		
	DATE MARCH 30, 1971		
CONST. PROJECT			

