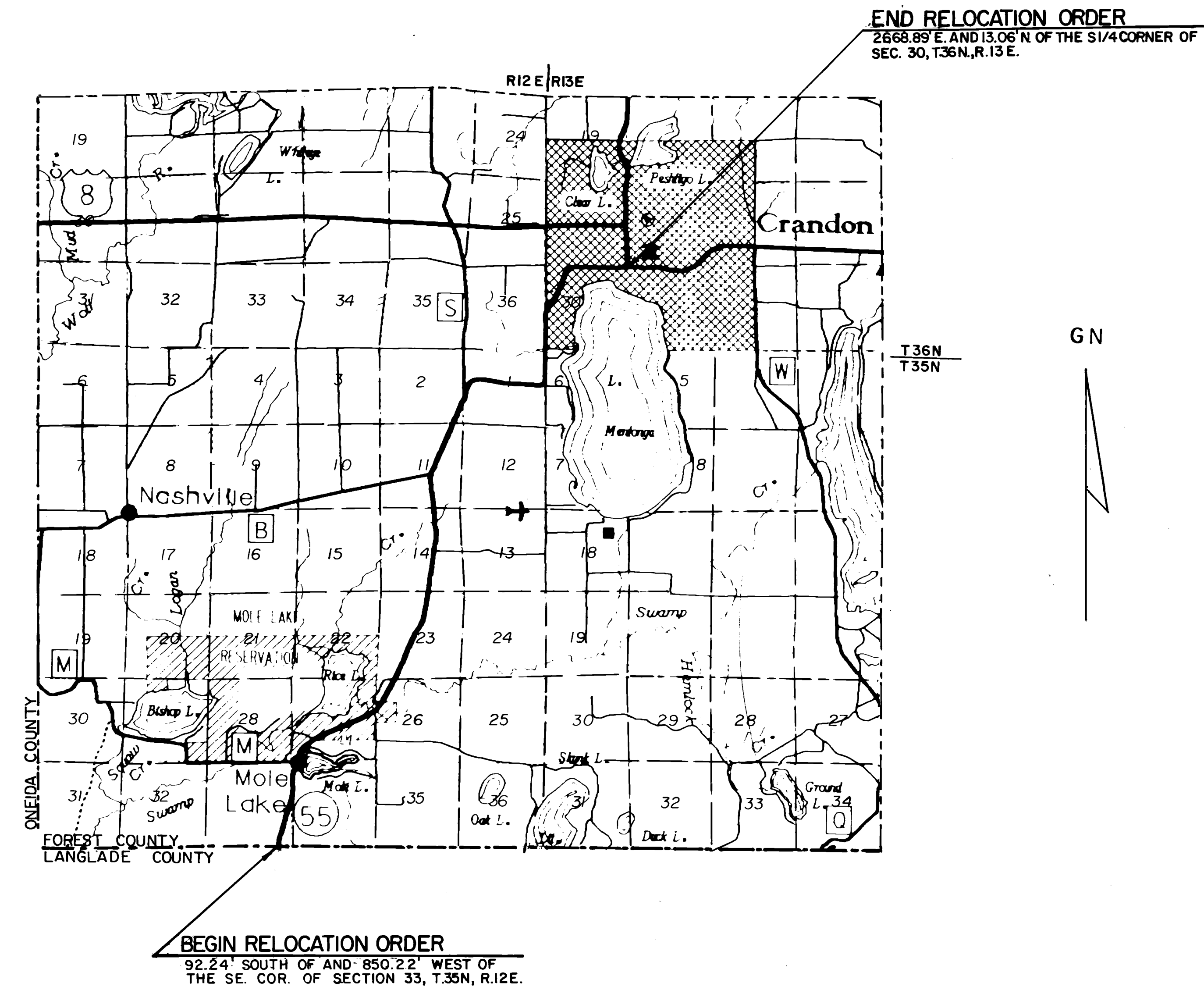


R/W PROJECT NUMBER	9155-02-21	SHEET NUMBER	4.0	TOTAL SHEETS	24
FEDERAL PROJECT NUMBER					
PLAT OF RIGHT OF WAY REQUIRED FOR					
MOLE LAKE - CRANDON					
SOUTH COUNTY LINE - CRANDON					
S.T.H. 55					FOREST COUNTY
9155-02-70					

### CONVENTIONAL SIGNS AND ABBREVIATIONS

STATE LINE	---	SECTION CORNER		FOUNDATION OR RUIN BUILDING	
COUNTY LINE	---	HAZARDOUS UTILITY SITE		CEMETERY	
TOWNSHIP AND RANGE LINES	---	BRIDGE		GAS MARKER OR TELEPHONE PEDESTAL	
SECTION LINE	---	STREAM OR RIVER		IRON PIN	
QUARTER LINE	---	LAKE		R/W MONUMENT VALVE	
SIXTEENTH LINE	---	CULVERT (BOX, PIPE OR CATTLE PASS)		WINDMILL	
NEW REFERENCE LINE	---	RAIL LINE		SILLO, MANHOLE, VENT, SEPTIC VENT, WELL, ETC.	
NEW R/W LINE	---	POWER POLE		GAS PUMPS	
EXISTING R/W LINE	---	TELEPHONE POLE		BUSHES	
PROPERTY LINE	---	SIGN		TREES (DECIDUOUS)	
CORPORATE LIMITS	---			TREES (CONIFEROUS)	
LOT, TIE AND OTHER MINOR LINES	---			WOODS	
SLOPE INTERCEPTS	---				
UNDERGROUND FACILITY (GAS, TELEPHONE, ELECTRIC, ETC.)	---				
FENCE	---				
TEMPORARY LIMITED EASEMENT	---				
PERMANENT LIMITED EASEMENT	---				

AC.	ACRES	ML	MILE
ARC L.	ARC LENGTH	NE	NORTHEAST
B	BARN	NW	NORTHWEST
COR.	CORNER	P	PAGE
CL	CENTERLINE	P.C	POINT OF CURVATURE
C.F.L.	COUNTY FOREST LAND	P.I.	POINT OF INTERSECTION
C.S.	CERTIFIED SURVEY	P.L.	PROPERTY LINE
CORP	CORPORATION	P.T.	POINT OF TANGENCY
C.T.H.	COUNT TRUNK HIGHWAY	R.	RADIUS
D.	DEGREE OF CURVE	REST.	RESTAURANT
G.	GARAGE	R.R.	RAILROAD
GOV'T.	GOVERNMENT	SE	SOUTHEAST
H.	HOUSE	SW	SOUTHWEST
A	INTERSECTION ANGLE	ST.H	STATE TRUNK HIGHWAY
L.	LENGTH OF CURVE	T.	TANGENT LENGTH OF CURVE
L.C.	LONG CORD	V.	VOLUME
MH.	MOBILE HOME	(E)	EXISTING E
		(B)	PROPOSED E



### NOTES

COORDINATES AND BEARINGS ON THIS PLAT ARE ORIENTED TO THE WISCONSIN COORDINATE SYSTEM NORTH ZONE. ALL PLAT DISTANCES ARE GRID LENGTH AND MAY BE CONVERTED TO GROUND LENGTH BY MULTIPLYING THE DISTANCE BY THE GRID FACTOR PROVIDED ON THE DETAIL SHEETS.

RIGHT OF WAY MONUMENTS ARE TYPE 2 AND ARE PLACED PRIOR TO OR AT THE TIME OF LAND TITLE TRANSFER.

RIGHT OF WAY BOUNDARIES ARE DEFINED WITH COURSES OF THE PERIMETER OF THE HIGHWAY LANDS REFERENCED TO THE U.S. PUBLIC LAND SURVEY OR OTHER SURVEYS OF PUBLIC RECORD.

TOTAL NET LENGTH OF CENTERLINE 9.204 MI.

REVISION DATE	STATE OF WISCONSIN DEPARTMENT OF TRANSPORTATION
3-27-90	
11-15-90	
2-8-91 N.C.	
5-29-91 N.C.	
7-31-92 N.C.	
1-7-97 N.C.	
APPROVED:	
DATE: 12/6/89	<i>James D. Hummel</i> DISTRICT DIRECTOR

# SCHEDULE OF LANDS & INTERESTS REQUIRED

AREAS SHOWN IN THE TOTAL ACRES COLUMN MAY BE APPROXIMATE AND ARE DERIVED FROM TAX ROLLS OR OTHER AVAILABLE SOURCES AND MAY NOT INCLUDE LANDS OF THE OWNER WHICH ARE NOT CONTIGUOUS TO THE AREA TO BE ACQUIRED.

REVISION DATE  
3-27-90  
11-15-90  
2-8-91  
5-29-91  
7-31-92  
1-7-97 N.C.

ROUTE COUNTY DATE  
S.T.H. 55 FOREST 12-6-89

R/W PROJECT NUMBER SHEET NUMBER  
9155-02-21  
FEDERAL PROJECT NUMBER  
4.1

PARCEL NUMBER	SHEET NUMBER	OWNER'S NAME	INTEREST REQUIRED	TOTAL ACRES	R/W NEW	ACRES EXISTING	REQUIRED TOTAL	TOTAL REMAINING ACRES	T.L.E.	P.L.E.
1	4.13	MICHAEL J. & SUKI MIHALKO	FEE & T.L.E.	1.67	0.27	0.00	0.27	1.40	0.11	
2	4.9	THEODORE A. & BERNADINE M. TORGERSON	FEE	143.81	3.70	0.00	3.70	140.11		
3	4.5	LOREN & DEVON TORGERSON	FEE	1.20	0.05	0.00	0.05	1.15		
4	4.5	PAUL VAN ZEELAND HEATING, INC.	FEE	0.94	0.08	0.00	0.08	0.86		
5	4.5	ESTHER A. MAEDKE	FEE	1.06	0.14	0.00	0.14	0.92		
6	4.5	ERNEST & ANTONETTE EHRENBERG	FEE	0.81	0.10	0.00	0.10	0.71		
7	4.5	MARY & GEORGE BALLARD, JR.	FEE	0.39	0.02	0.00	0.02	0.37		
8	4.5, 4.6	RAY & MAYMIE HOFFMAN	FEE	19.00	0.38	0.00	0.38	18.62		
9	4.6 - 4.8	U.S.A., TRUSTEE FOR THE MOLE LAKE BAND OF CHIPPEWA INDIANS	HIGHWAY EASEMENT	N/A	3.24	0.00	3.24	N/A		1.40
12	4.8	EXXON CORPORATION	FEE	57.50	0.54	0.00	0.54	56.96		
13	4.9	ALMA & ROBERT TORGERSON, SR.	FEE	5.50	0.82	0.00	0.82	4.68		
14	4.9	BILLY & MARY TORGERSON	FEE	7.36	0.45	0.00	0.45	6.91		
16	4.10	LEOTA M. COMBS	FEE	35.00	1.09	0.00	1.09	33.91		
17	4.10- 4.12	ESTATE OF THOMAS A. & JEAN B. MIHALKO	FEE	404.50	5.44	0.00	5.44	399.06		
19	4.10	STATE BANK OF ELCHO & BRIAN K. BARKER & COLETTE M. KELLER, L.C.	FEE	8.26	0.10	0.00	0.10	8.16		
20	4.10	STATE BANK OF ELCHO & KEGLEY LAND AND LUMBER, INC. L.C.	FEE	3.36	0.14	0.00	0.14	3.22		
21	4.10	PAUL GEROW	FEE	5.00	0.50	0.00	0.50	4.50		
22	4.11	SHIRLEY JAZDZEWSKI	FEE	4.29	0.49	0.00	0.49	3.80		
23	4.11	GARLAND F. & ANN W. GEROW	FEE	0.65	0.09	0.00	0.09	0.56		
24	4.11	GENEVIEVE A. DEINLEIN	FEE	2.11	0.10	0.00	0.10	2.01		
25	4.11	DEWARD & ALMEDA ISON	FEE	222.80	0.19	0.00	0.19	222.61		
26	4.11	THOMAS MICHAEL MIHALKO	FEE	8.13	0.53	0.00	0.53	7.60		
27	4.11, 4.12	CHARLES MIHALKO & SONS, INC.	FEE	16.75	0.70	0.00	0.70	16.05		
28	4.12	EDWARD D. & THERESA M. HOWARD	FEE	6.40	0.08	0.00	0.08	6.32		
29	4.12, 4.13	MARY J. NOREIKA	FEE	153.54	3.89	0.00	3.89	149.65		
30	4.13	ELMER W. THATCHER	FEE	30.90	0.33	0.00	0.33	30.57		
31	4.13	SHIRLEY HAGENY	FEE	10.70	0.36	0.00	0.36	10.34		
32	4.13	WILLIAM CAMPBELL	FEE	0.59	0.08	0.00	0.08	0.51		
33	4.13	NEIL B. & ALPHA J. SCHALLOCK	FEE	1.80	0.08	0.00	0.08	1.72		
34	4.14	VICTOR & JUNE E. BELLOMY	FEE	9.50	0.10	0.00	0.10	9.40		0.02
35	4.14	MILES GARY & JUNE PHALEN	FEE	31.88	0.58	0.00	0.58	31.30		
36	4.14	SYLVESTER & RUTH DAVIS	FEE	112.80	1.55	2.48	4.03	108.77		
37	4.14	KEGLEY ENTERPRISES	FEE	5.19	0.17	0.00	0.17	5.02		
38	4.15, 4.22	WILMORE & PATRICIA KEGLEY	FEE & T.L.E.	38.39	2.30	0.00	2.30	36.09	0.04	
39	4.15	CONSOLIDATED PAPERS, INC.	FEE	561.80	2.19	0.51	2.70	559.10		
40	4.15	KENNETH L. & JUNE AUBOL	FEE	1.59	1.59	0.00	1.59	0.00		
41	4.15	JAMES C. HEINZL	FEE	3.41	0.57	0.00	0.57	2.84		
42	4.16	THELMA LOU & VIRGIL HOWARD	FEE	52.00	2.64	3.00	5.64	46.36		
43	4.16	BARBARA D. & NORMAN J. BERGMAN, JR.	FEE	1.07	0.16	0.00	0.16	0.91		
44	4.16, 4.17	WILLIAM R. MOUNTAIN, ET AL	FEE	38.00	1.34	1.78	3.12	34.88		
45	4.17	KIRK J. & WANDA S. SCHALLOCK	FEE	61.80	1.46	0.99	2.45	59.35		
46	4.16	LOUIE & HELEN ROBISON	FEE	1.72	0.17	0.15	0.32	1.40		
47	4.17, 4.18	GEORGE HAYES & CHRISTENE VICENA	FEE	102.40	6.86	1.00	7.86	94.54		
48	4.17, 4.18	DOUGLAS G. & JANET L. HAYES	FEE	3.02	0.91	0.00	0.91	2.11		
49	4.18	CHARLES R. ROLAND	FEE	20.00	0.19	0.40	0.59	19.41		
50	4.19	MASON & ZORA CRACRAFT	FEE	73.60	1.23	0.00	1.23	72.37		

59.

11, 12, 13, 14, 15, 16, 17, 18, 19, 20.

LEVELS ON -

# SCHEDULE OF LANDS & INTERESTS REQUIRED

AREAS SHOWN IN THE TOTAL ACRES COLUMN MAY BE APPROXIMATE AND ARE DERIVED FROM TAX ROLLS OR OTHER AVAILABLE SOURCES AND MAY NOT INCLUDE LANDS OF THE OWNER WHICH ARE NOT CONTIGUOUS TO THE AREA TO BE ACQUIRED.

REVISION DATE  
3-27-90  
11-15-90  
2-8-91  
5-29-91  
7-31-92  
1-7-97 N.C.

ROUTE COUNTY DATE  
S.T.H. 55 FOREST 12-6-89

R/W PROJECT NUMBER  
9155-02-21

FEDERAL PROJECT NUMBER

SHEET NUMBER

41A

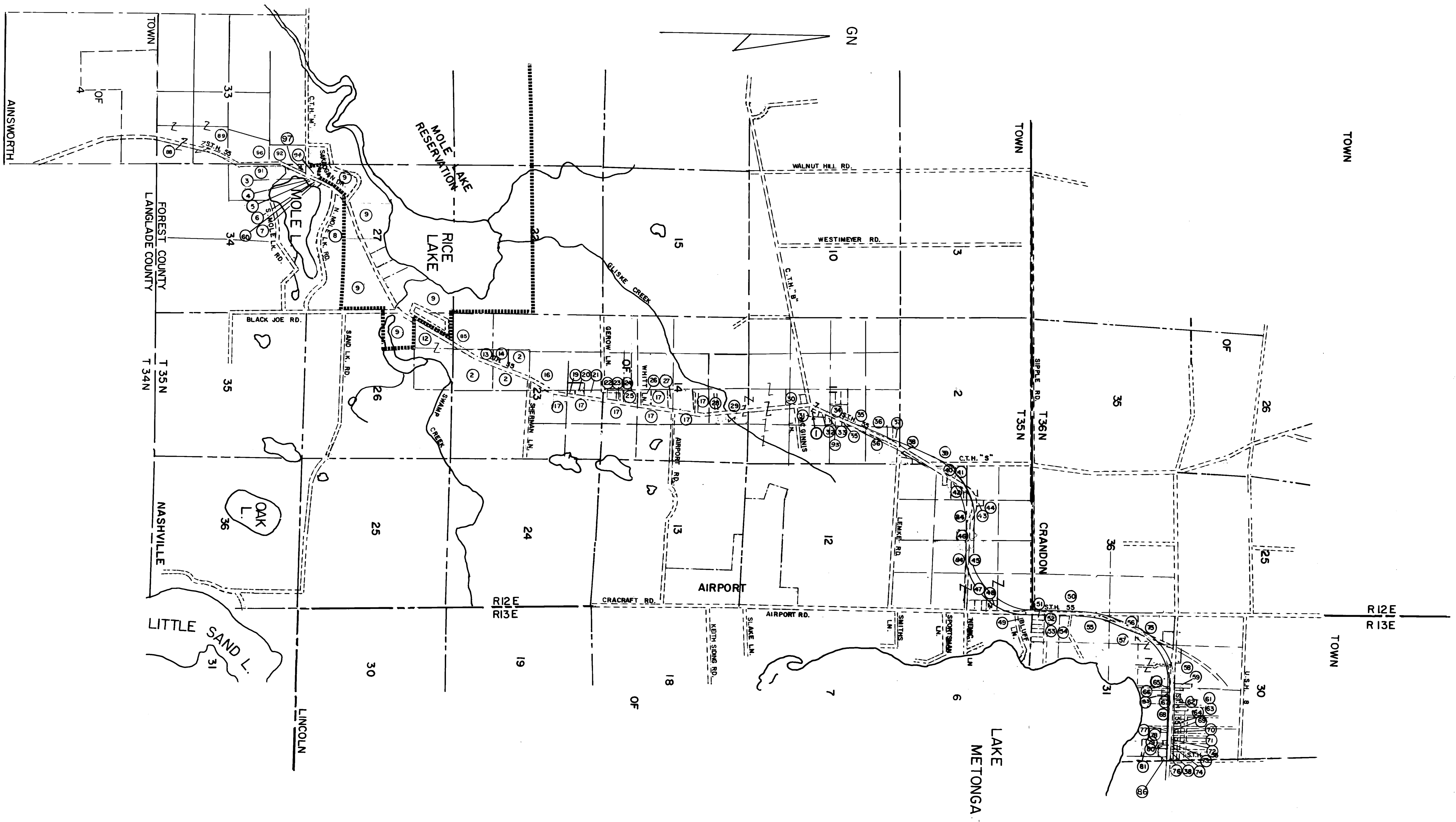
PARCEL NUMBER	SHEET NUMBER	OWNER'S NAME	INTEREST REQUIRED	TOTAL ACRES	R/W NEW	ACRES EXISTING	REQUIRED TOTAL	TOTAL REMAINING ACRES	T.L.E.	P.L.E.
51	4.19	JERRY & CAROLYN SCHALLOCK	FEE	2.07	0.27	0.00	0.27	1.80		
52	4.19	LARRY & SHIRLEY WINCENTSEN	FEE	0.92	0.08	0.00	0.08	0.84		
53	4.19	ELLA SPARKS	FEE	9.21	0.11	0.00	0.11	9.10		
54	4.19	ARTHUR R. & CONSTANCE R. TRACY	FEE	9.35	0.44	0.00	0.44	8.91		
55	4.19	MARSHALL & ILSLEY TRUST CO., TRUSTEES FOR THOMAS R. TESCHNER TRUST	FEE	41.62	2.04	0.00	2.04	39.58		
56	4.20	MARK LEISTICKOW, ET AL	FEE	14.06	4.03	0.00	4.03	10.03		
57	4.20, 4.21	ETHEL R. RISSEY LIVING TRUST	FEE	62.14	6.21	0.00	6.21	55.93		
58	4.21	THOMAS KEGLEY	FEE	30.00	0.06	0.00	0.06	29.94		
59	4.21	ALLEN R. & MARGARET L. JOHNSON	FEE	2.74	0.03	0.00	0.03	2.71		
60	4.05	GILBERT M. & GLADYS N. RETZLAFF	FEE	0.28	0.02	0.00	0.02	0.26		
61	4.21	PAUL A. & LEILA COLBURN, ET AL	FEE	10.40	0.15	0.00	0.15	10.25		
62	4.21	MEINRAD & CONNIE MARTI	FEE	1.01	0.11	0.00	0.11	0.90		
63	4.21	JOHN E. & BEVERLY J. GRAVITTER	FEE	2.67	0.20	0.00	0.20	2.47		
64	4.21	TED D. & RENEE L. ISON	FEE	0.33	0.04	0.00	0.04	0.29		
65	4.21	DONALD W. KLINE, ET AL	FEE	0.71	0.10	0.00	0.10	0.61		
66	4.21	DENNIS H. & BONNIE M. THEUNE	FEE	0.80	0.07	0.00	0.07	0.73		
67	4.21	MONA HANSON	FEE	1.29	0.12	0.00	0.12	1.17		
68	4.21	GLEN PARK RESORT, INC.	FEE & T.L.E.	9.59	0.48	0.53	1.01	8.58	0.06	
69	4.22	BEVERLY GRAVITTER	T.L.E.	0.80	0.00	0.00	0.00	0.80	0.05	
70	4.22	RALPH WALENTOWSKI, ET AL	T.L.E.	0.79	0.00	0.00	0.00	0.79	0.05	
71	4.22	MARKUS O. & ARDIS M. KOEPSEIL	T.L.E.	0.49	0.00	0.00	0.00	0.49	0.05	
72	4.22	NORTHWOODS MEDICAL ASSOCIATES, S.C.	T.L.E.	0.39	0.00	0.00	0.00	0.39	0.05	
73	4.22	RAYMOND B. & MARIAN CARPENTER & MICHAEL G. TRANETSKI, L.C.	T.L.E.	0.57	0.00	0.00	0.00	0.57	0.05	
74	4.22	SHEILA J. & FRANK R. STURZL, JR.	T.L.E.	0.39	0.00	0.00	0.00	0.39	0.05	
75	4.20	FOREST COUNTY	FEE	30.35	1.25	0.00	1.25	29.10		
76	4.22	KRIST OIL CO.	T.L.E.	0.39	0.00	0.00	0.00	0.39	0.04	
77	4.22	PENNY & LUTHER ISON, JR.	FEE	1.64	0.09	0.00	0.09	1.55		
78	4.22	GLENN & MYRTLE CARTER	FEE	12.82	0.16	0.00	0.16	12.66		
79	4.22	MICHAEL B. & LAURA G. GALLES	P.L.E.	1.15	0.00	0.00	0.00	1.15		0.10
80	4.22	ELDON R. & KATHLEEN L. JOHNSON	FEE	1.52	0.06	0.00	0.06	1.46		
81	4.22	JAMES R. & JEANETTE D. MATTISON	FEE	2.61	0.07	0.00	0.07	2.54		
83	4.3, 4.4, 4.6-4.8 4.12-4.15, 4.19, 4.22	WISCONSIN PUBLIC SERVICE CORP. (ELECTRIC) (43)	RELEASE OF RIGHTS	-	-	-	-	-		
84	4.16, 4.17	MELVIN DONEK	FEE	78.20	1.38	1.05	2.43	75.77		
85	4.9	RALPH WALENTOWSKI & DARLENE RENKAS	FEE	40.00	0.42	0.33	0.75	39.25		
86	4.22	ELDON R. & KATHLEEN L. JOHNSON	FEE	0.38	0.04	0.00	0.04	0.34		
88	4.3	NEIL B. SCHALLOCK & WILLIAM ALBRECHT	FEE	80.00	1.96	2.06	4.02	75.98		
89	4.4	LILLIAN DUMKE	FEE	80.00	1.75	2.10	3.85	76.15		
90	4.4	EXXON CORPORATION (44)	RELEASE OF RIGHTS	-	-	-	-	-		
91	4.4, 4.5	ROBERT & HELEN JACOBSON & EDWARD F. BULA, L.C.	FEE	44.98	1.01	0.68	1.69	43.29		
92	4.5	ROBERT & HELEN JACOBSON	FEE	28.70	1.13	0.34	1.47	27.23		
93	4.21	FOREST COUNTY, ET AL	FEE	0.59	0.03	0.00	0.03	0.56		
94	4.5	JIMMY C. LANDRU, SR.	FEE	7.30	0.26	0.00	0.26	7.04		
95	4.14	THOMAS & ARLENE TAMBELLINI	FEE	3.12	0.16	0.00	0.16	2.96		
96	4.4	ROBERT L. & HELEN K. JACOBSON & DAVID J. BULA, L.C.	FEE	32.50	1.50	1.71	3.21	29.29		
97	4.5	JIMMY C. & SHARON K. LANDRU, SR.	FEE	0.53	0.53	0.00	0.53	0.00		0.11

59.60.

11, 12, 13, 14, 15, 16, 17, 18, 19, 20.

LEVELS ON \*

REVISION DATE 3-27-90 11-15-90 2-8-91 5-29-91 7-31-92 1-7-97N.C.	ROUTE COUNTY DATE ST.H. 55 FOREST 12-6-89	R/W PROJECT NUMBER 9155-02-21 FEDERAL PROJECT NUMBER	SHEET NUMBER 4.2
		NOT TO SCALE	





REVISION DATE  
 3-27-90 NC  
 11-15-90  
 2-8-91  
 5-29-91 N.C.  
 7-31-92 N.C.  
 1-7-97 NC.

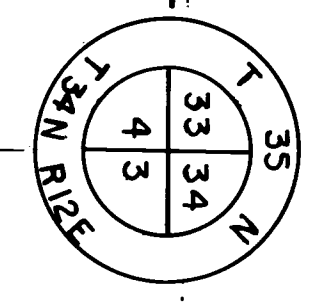
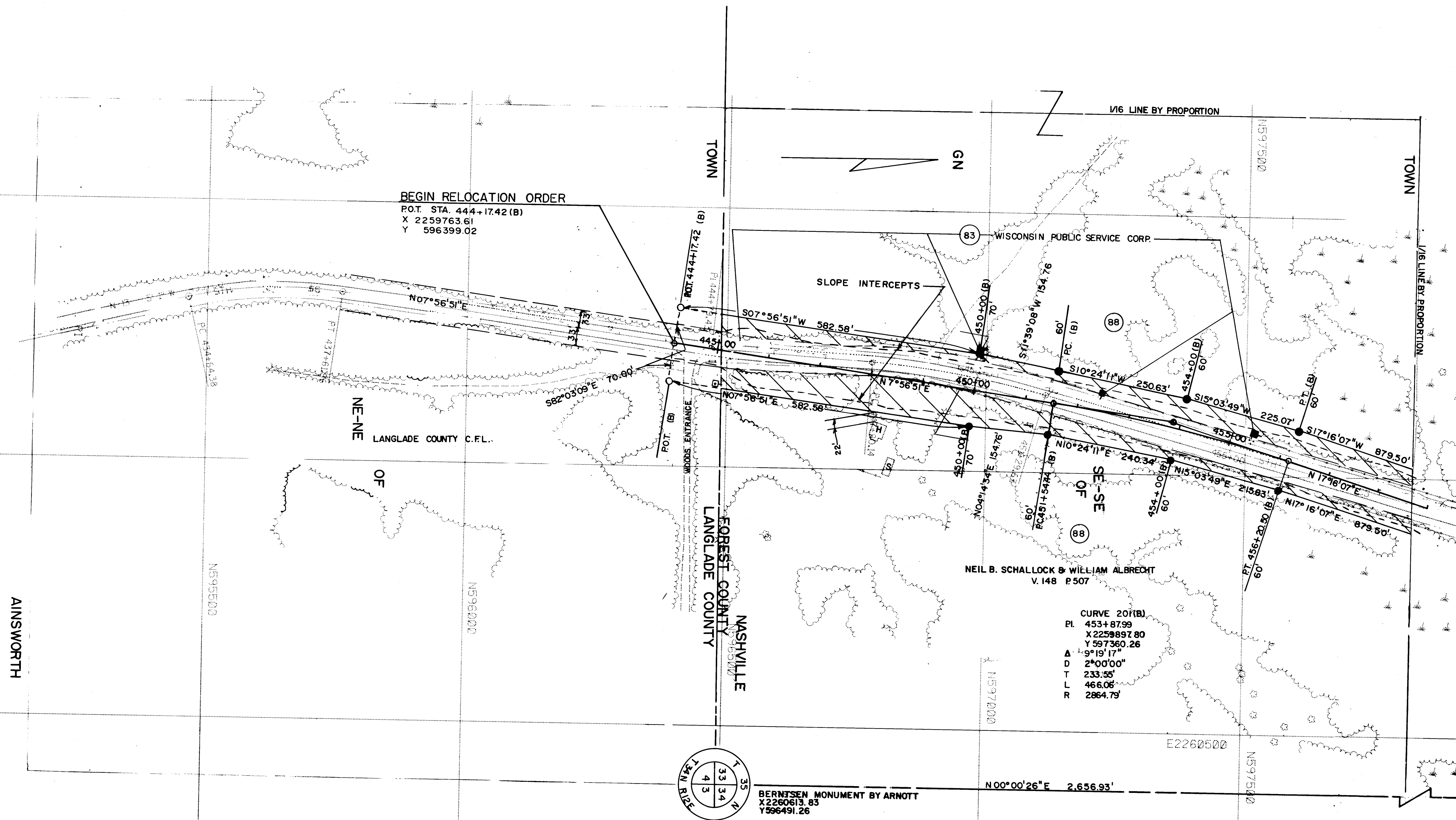
ROUTE COUNTY DATE  
 S.T.H. 55 FOREST 12-6-89

SCALE, FT. GRID FACTOR  
 0 100 200 1.000095

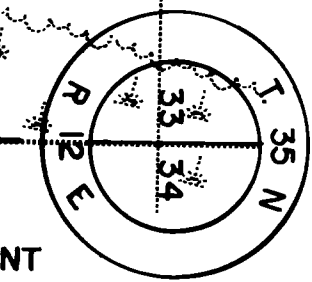
R/W PROJECT NUMBER  
 9155-02-21

FEDERAL PROJECT NUMBER

SHEET NUMBER  
 4.3



BERTSEN MONUMENT BY ARNOTT  
 X 2260613.83  
 Y 596491.26

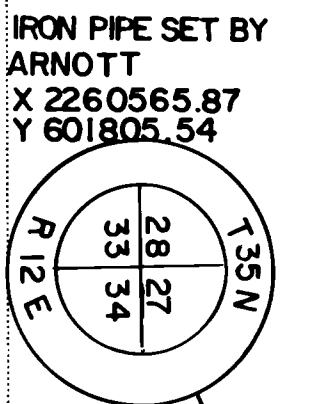
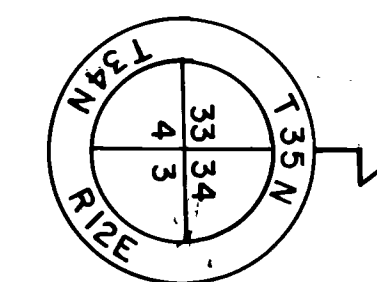
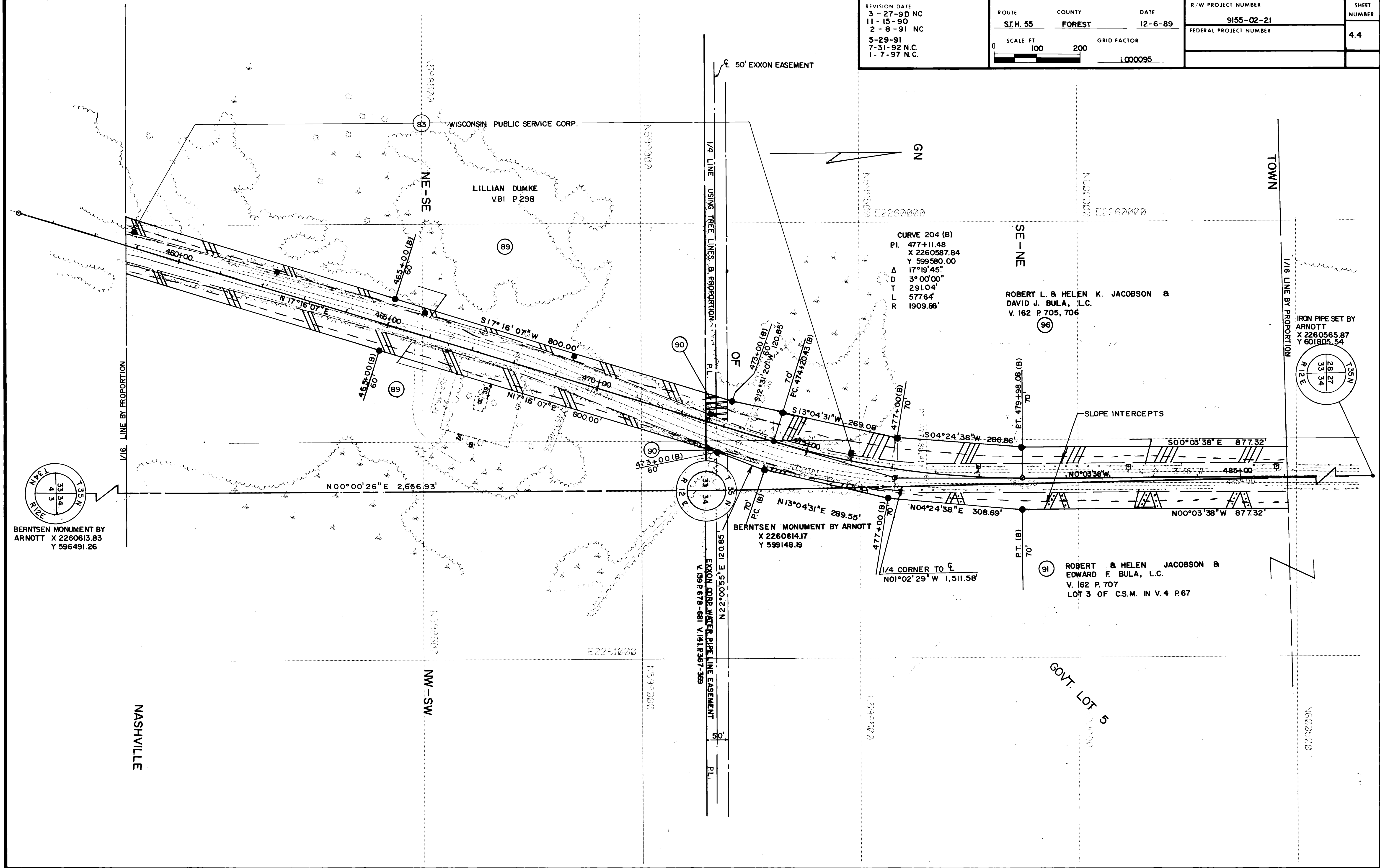


BERTSEN MONUMENT  
 BY ARNOTT X 2260614.17  
 Y 599148.19

REVISION DATE  
 3 - 27 - 90 NC  
 11 - 15 - 90  
 2 - 8 - 91 NC  
 5 - 29 - 91  
 7 - 31 - 92 N.C.  
 1 - 7 - 97 N.C.

ROUTE COUNTY DATE  
 S.T.H. 55 FOREST 12-6-89  
 SCALE, FT. GRID FACTOR  
 0 100 200 1.000095

R/W PROJECT NUMBER	9155-02-21	SHEET NUMBER	4.4
FEDERAL PROJECT NUMBER			



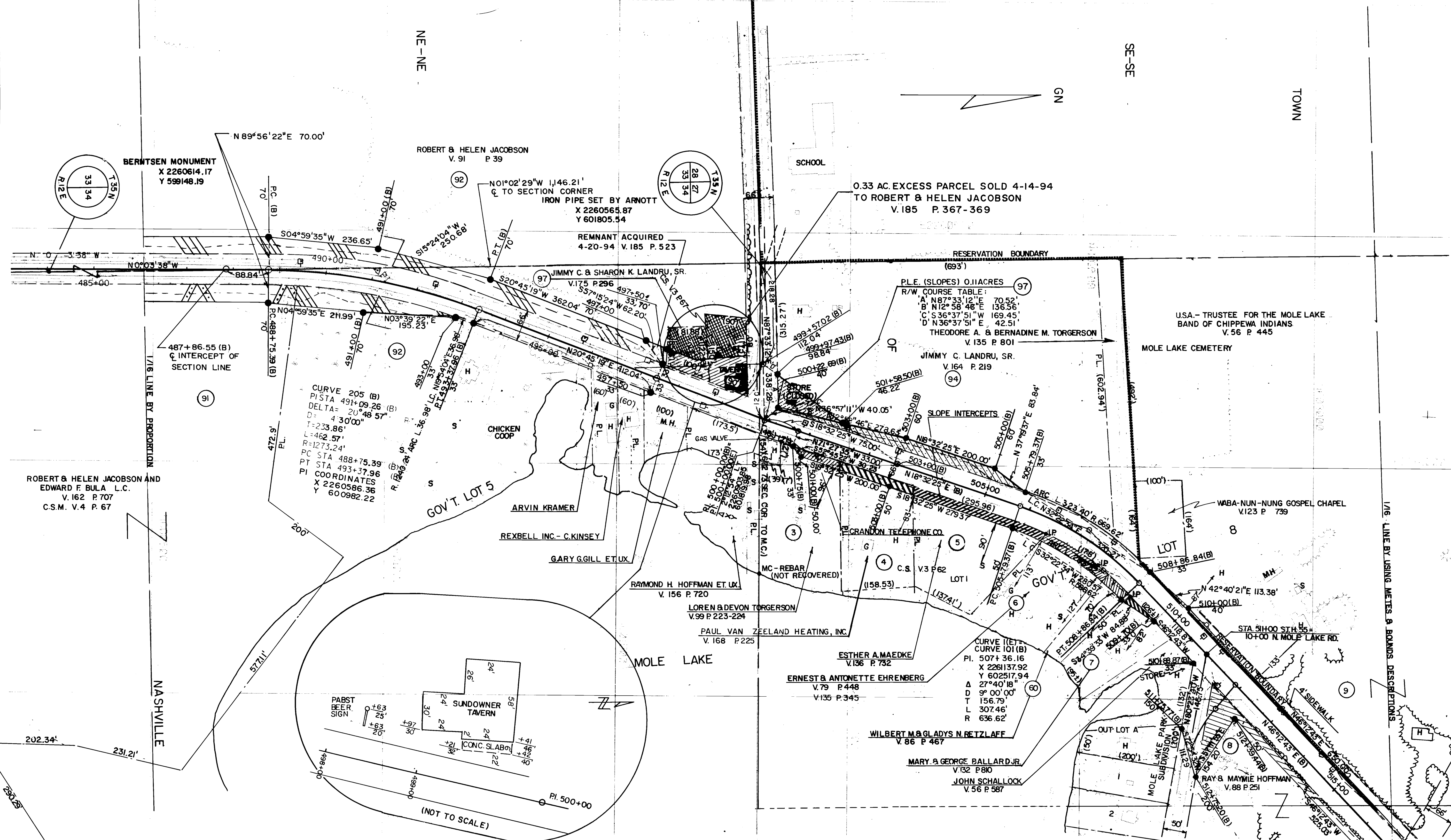
NASHVILLE

GOVT. LOT 5

REVISION DATE:  
 3-27-90  
 11-15-90  
 2-8-91  
 5-29-91  
 7-31-92  
 1-7-97

FILE: S.T.H. 55 COUNTY: FOREST DATE: 12-6-89  
 SCALE: 1" = 100' FACTOR: 1.000095

R/W PROJECT NUMBER: 9155-02-21  
 SHEET NUMBER: 4.5  
 DETAILED PROJECT NUMBER:



ROBERT & HELEN JACOBSON AND EDWARD F. BULA L.C.  
 V. 162 P. 707  
 C.S.M. V. 4 P. 67

CURVE 205 (B)  
 P.I. STA 491+09.26 (B)  
 DELTA = 20°48'57"  
 D = 430'00"  
 T = 233.86'  
 L = 462.57'  
 R = 1273.24'  
 P.C. STA 488+75.39  
 P.T. STA 493+37.96  
 P.I. COORDINATES  
 X 2260586.36  
 Y 600982.22

PLE (SLOPES) 0.11 ACRES  
 R/W COURSE TABLE:  
 A' N87°33'12"E 70.52'  
 B' N12°58'48"E 136.56'  
 C' S36°37'51"W 169.45'  
 D' N36°37'51"E 42.51'  
 THEODORE A. & BERNADINE M. TORGERSON  
 V. 135 P. 801

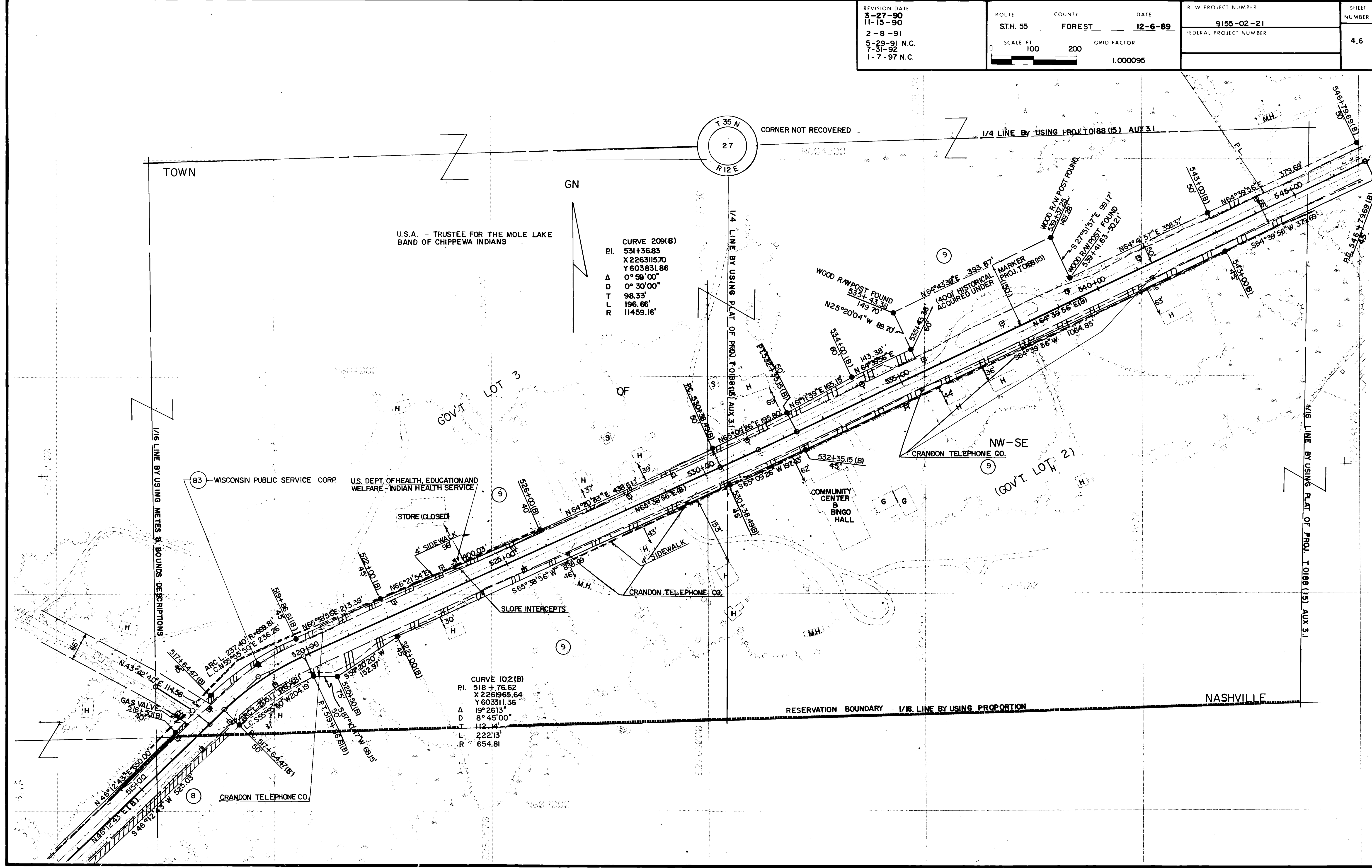
CURVE 101 (B)  
 P.I. 507+36.16  
 X 2261137.92  
 Y 602517.94  
 D 27°40'18"  
 T 156.79'  
 L 307.46'  
 R 636.62'



REVISION DATE  
**3-27-90**  
 11-15-90  
 2-8-91  
 5-29-91 N.C.  
 7-31-92  
 1-7-97 N.C.

ROUTE COUNTY DATE  
 ST.H. 55 FOREST 12-6-89  
 SCALE FT GRID FACTOR  
 0 100 200 1.000095

R. W. PROJECT NUMBER	SHEET NUMBER
9155-02-21	4.6
FEDERAL PROJECT NUMBER	



CURVE 209(B)  
 P.I. 531+36.83  
 X 2263115.70  
 Y 603831.86  
 Δ 0° 58' 00"  
 D 0° 30' 00"  
 T 98.33'  
 L 196.66'  
 R 11459.16'

CURVE 102(B)  
 P.I. 518+76.62  
 X 2261965.64  
 Y 603311.36  
 Δ 19° 26' 13"  
 D 8° 45' 00"  
 T 112.14'  
 L 222.13'  
 R 654.81'

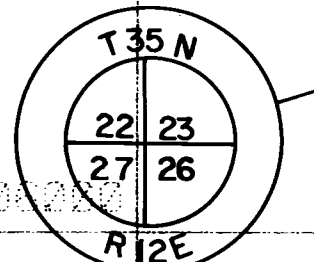
REVISION DATE  
**3-27-90**  
 11-15-90  
 2-8-91  
 5-29-91 N.C.  
 7-31-92  
 1-7-97 N.C.

ROUTE COUNTY DATE  
 SIH. 55 FOREST 12-6-89  
 SCALE FT GRID FACTOR  
 0 100 200 1.000095

R/W PROJECT NUMBER SHEET NUMBER  
 9155-02-21 4.7  
 FEDERAL PROJECT NUMBER

TOWN

B.G.M. MONUMENT  
 X 2265688.94  
 Y 60707846



1/16 LINE BY USING PLAT OF SOKAOGON CHIPPEWA HOUSING AUTHORITY

P.L.E. BEARING TABLE

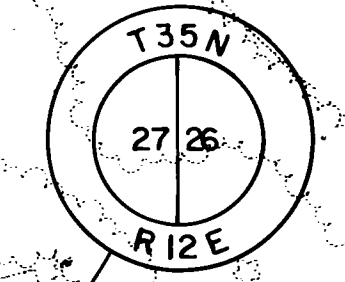
A	S 65° 49' 50" W 138.70'
B	N 24° 10' 10" W 250'
C	N 65° 49' 50" E 300'
D	S 24° 10' 10" E 125'
E	S 65° 49' 50" W 115'
F	S 24° 10' 10" E 125' ±
G	S 61° 29' 47" W 50' ±

U.S.A. - TRUSTEE FOR THE MOLE LAKE BAND OF CHIPPEWA INDIANS

GOV'T LOT 2

CURVE 212 (B)  
 PI 560+64.72  
 X 2265771.19  
 Y 605059.70  
 Δ 37° 29' 03"  
 D 4° 00' 00"  
 T L 486.02'  
 R 937.12'  
 1432.39'

CURVE 3 (E)  
 PI 560+67.97  
 X 2265774.63  
 Y 605068.21  
 Δ 37° 12' 15"  
 D 4° 00' 00"  
 T L 482.10'  
 R 930.09'  
 1432.38'



2" IRON PIPE IN PAV'T.  
 X 2265715.14  
 Y 604610.73

RESERVATION BOUNDARY

CRANDON TELEPHONE CO.  
 1/4 LINE BY USING EAST 1/4 COR. B PLAT OF  
 PROJ. T 0188 (15) AUX 3.1

CURVE 211 (B)  
 PI 547+57.36  
 X 2264580.38  
 Y 604525.29  
 Δ 1° 03' 54"  
 D 0° 45' 00"  
 T L 77.67'  
 R 155.32'  
 7639.44'

1/16 LINE BY USING METERS & BOUNDS DESCRIPTIONS

GN

OF

APPROXIMATE MEANDER LINE OF RICE LAKE (374')  
 KENNETH C. KRUSENSTERNA JR. & CORINNE E. V. 127 P. 837

KENNETH KRUSENSTERNA V. 123 P. 604

SLOPE INTERCEPTS

CRANDON TELEPHONE CO.

NASHVILLE

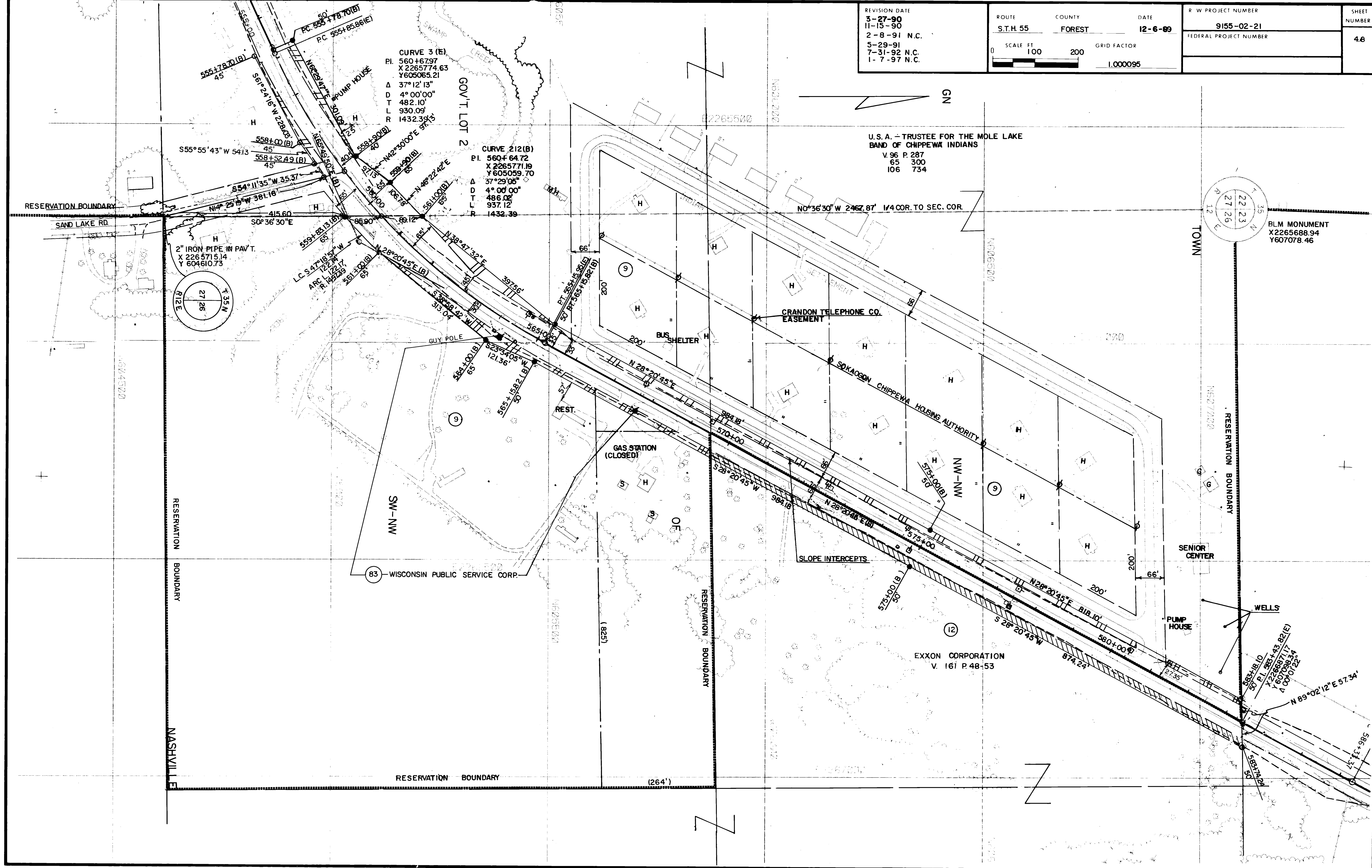
N604522



REVISION DATE  
**3-27-90**  
 11-15-90  
 2-8-91 N.C.  
 5-29-91  
 7-31-92 N.C.  
 1-7-97 N.C.

ROUTE COUNTY DATE  
**S.T.H. 55 FOREST 12-6-89**  
 SCALE FT 0 100 200  
 GRID FACTOR 1.000095

R. W. PROJECT NUMBER	SHEET NUMBER
9155-02-21	48
FEDERAL PROJECT NUMBER	



RALPH WALENTOWSKI & DARLENE RENKAS  
V.123 P.607

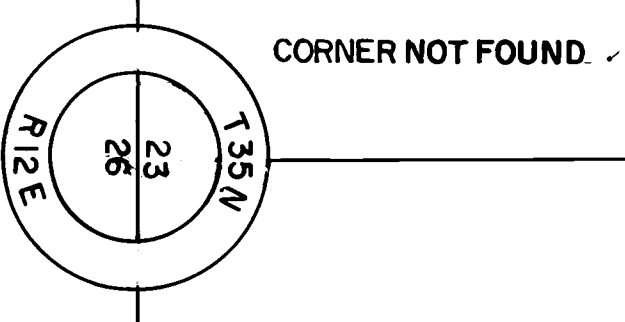
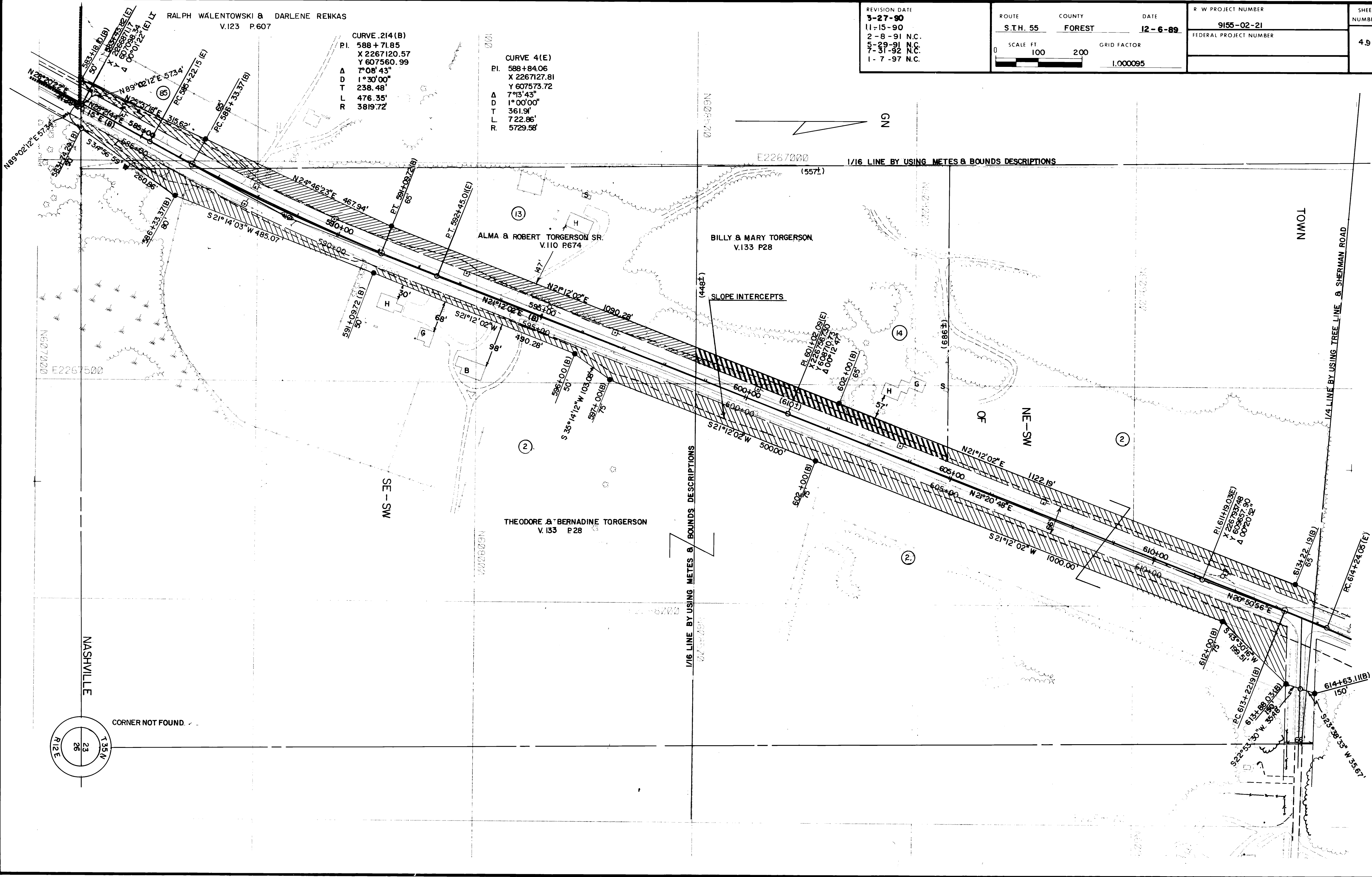
CURVE 214 (B)  
PI. 588+71.85  
X 2267120.57  
Y 607560.99  
A 7°08'43"  
D 1°30'00"  
T 238.48'  
L 476.35'  
R 3819.72'

CURVE 4 (E)  
PI. 588+84.06  
X 2267127.81  
Y 607573.72  
A 7°13'43"  
D 1°00'00"  
T 361.91'  
L 722.86'  
R 5729.58'

REVISION DATE  
**3-27-90**  
11-15-90  
2-8-91 N.C.  
5-29-91 N.C.  
7-31-92 N.C.  
1-7-97 N.C.

ROUTE	COUNTY	DATE
S.T.H. 55	FOREST	12-6-89
SCALE FT	GRID FACTOR	
0 100 200	1.000095	

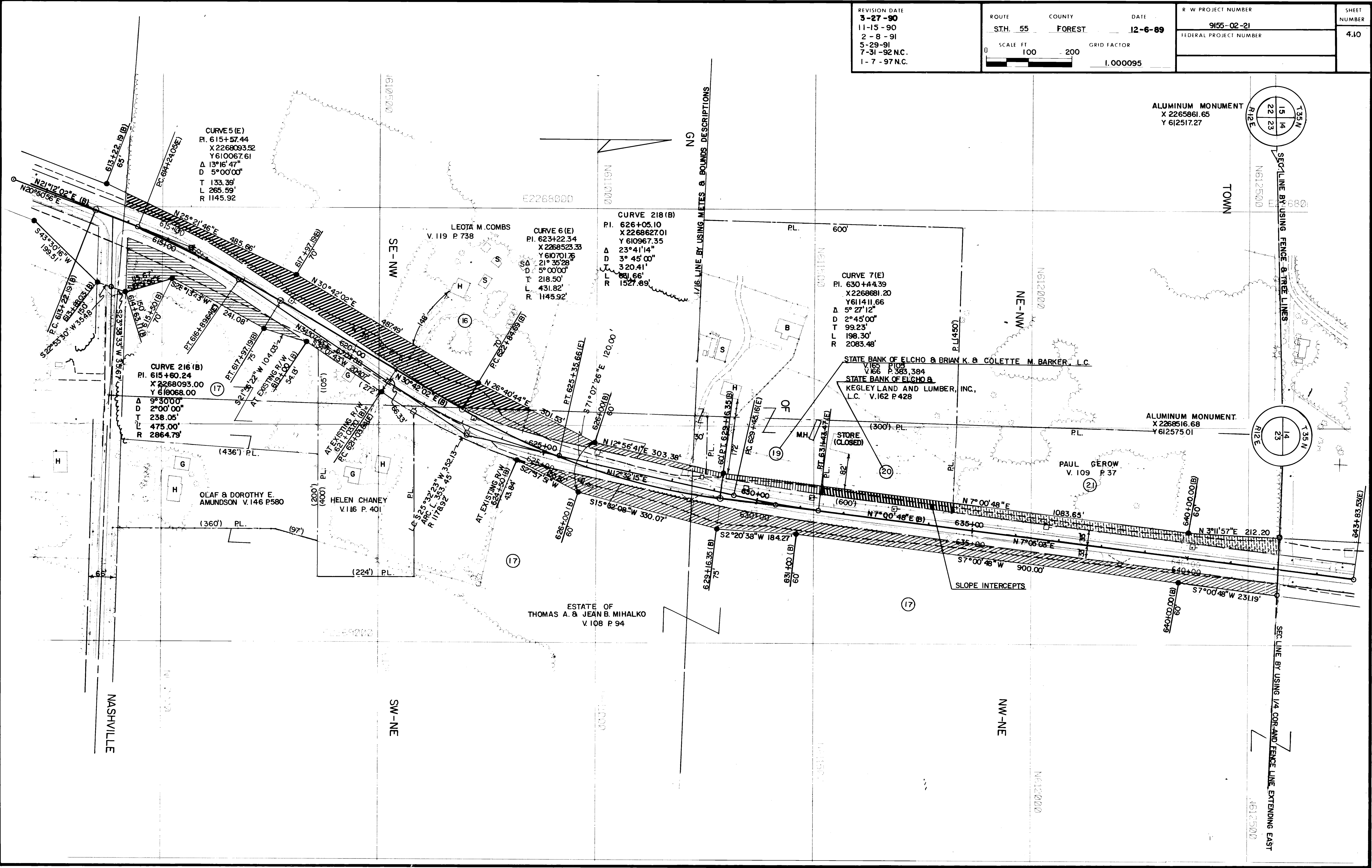
R W PROJECT NUMBER	SHEET NUMBER
9155-02-21	4.9
FEDERAL PROJECT NUMBER	



REVISION DATE  
**3-27-90**  
 11-15-90  
 2-8-91  
 5-29-91  
 7-31-92 N.C.  
 1-7-97 N.C.

ROUTE COUNTY DATE  
 STH. 55 FOREST 12-6-89  
 SCALE FT GRID FACTOR  
 0 100 200 I.000095

R/W PROJECT NUMBER	SHEET NUMBER
9155-02-21	4.10
FEDERAL PROJECT NUMBER	



CURVE 5 (E)  
 PI. 615+57.44  
 X 2268093.52  
 Y 610067.61  
 Δ 13°16'47"  
 D 5°00'00"  
 T 133.39'  
 L 265.59'  
 R 1145.92'

CURVE 6 (E)  
 PI. 623+22.34  
 X 2268523.33  
 Y 610701.76  
 Δ 21°35'28"  
 D 5°00'00"  
 T 218.50'  
 L 431.82'  
 R 1145.92'

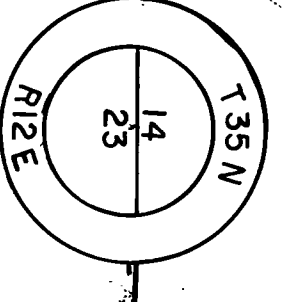
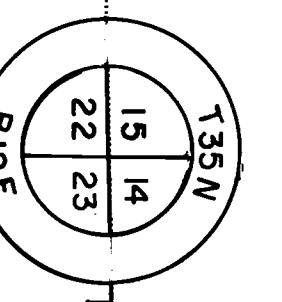
CURVE 218 (B)  
 PI. 626+05.10  
 X 2268627.01  
 Y 610967.35  
 Δ 23°41'14"  
 D 3°45'00"  
 T 320.41'  
 L 681.66'  
 R 1527.89'

CURVE 216 (B)  
 PI. 615+60.24  
 X 2268093.00  
 Y 610068.00  
 Δ 9°30'00"  
 D 2°00'00"  
 T 238.05'  
 L 475.00'  
 R 2864.79'

CURVE 7 (E)  
 PI. 630+44.39  
 X 2268661.20  
 Y 611411.66  
 Δ 5°27'12"  
 D 2°45'00"  
 T 99.23'  
 L 198.30'  
 R 2083.48'

ALUMINUM MONUMENT  
 X 2265861.65  
 Y 612517.27

ALUMINUM MONUMENT  
 X 2268516.68  
 Y 612575.01

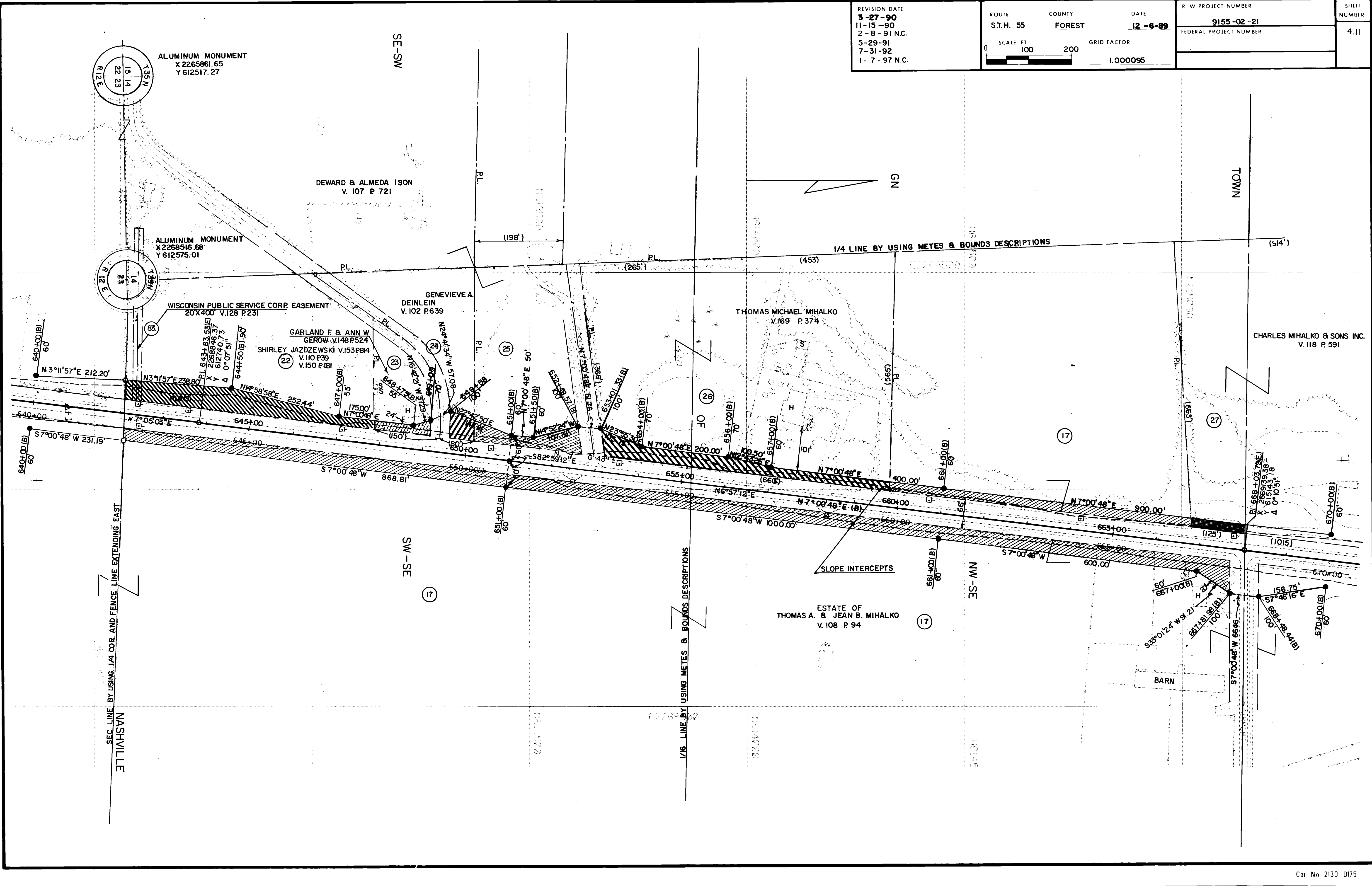




REVISION DATE  
**3-27-90**  
 11-15-90  
 2-8-91 N.C.  
 5-29-91  
 7-31-92  
 1-7-97 N.C.

ROUTE COUNTY DATE  
**S.T.H. 55 FOREST 12-6-89**  
 SCALE FT GRID FACTOR  
 0 100 200 1.000095

R/W PROJECT NUMBER SHEET NUMBER  
**9155-02-21 4.11**  
 FEDERAL PROJECT NUMBER



REVISION DATE  
**3-27-90**  
 11-15-90  
 2-8-91  
 5-29-91 N.C.  
 7-31-92  
 1-7-97 N.C.

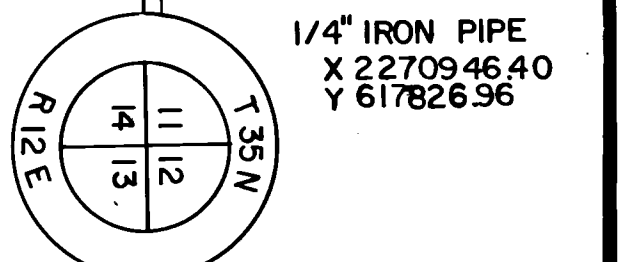

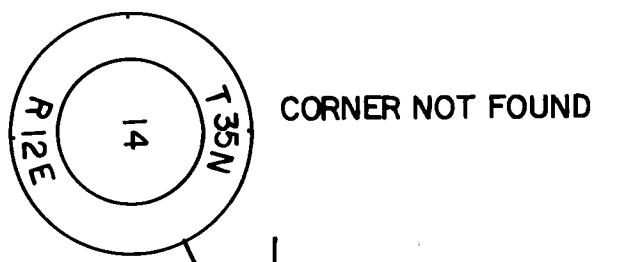
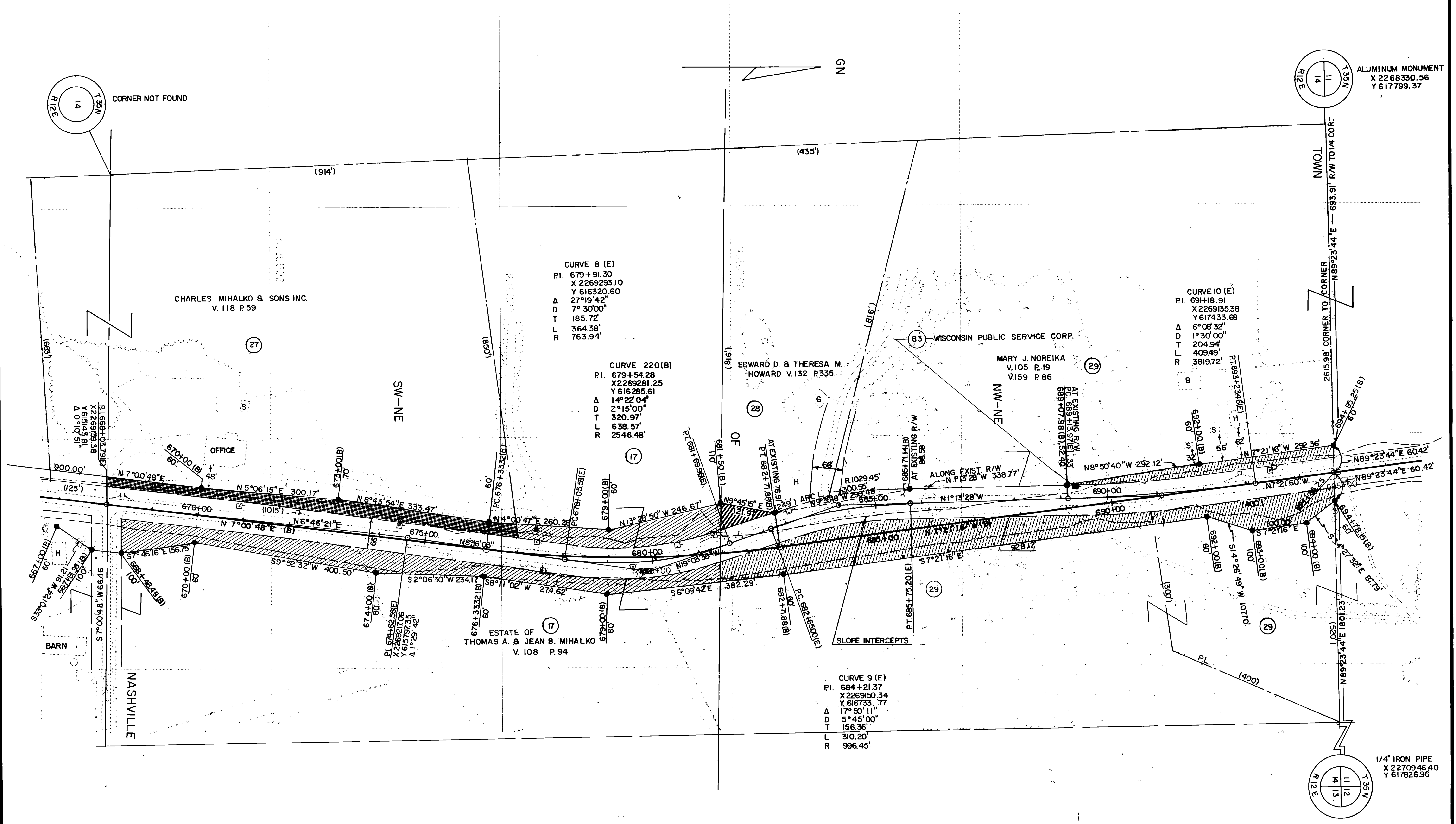
ROUTE COUNTY DATE  
**ST.H. 55 FOREST 12-6-89**

SCALE FT 0 100 200  
 GRID FACTOR  
 1.000095

R/W PROJECT NUMBER  
**9155-02-21**

FEDERAL PROJECT NUMBER

SHEET NUMBER  
**4.12**



CURVE 8 (E)  
 P.I. 679+91.30  
 X 2269293.10  
 Y 616320.60  
 Δ 27°19'42"  
 D 7°30'00"  
 T 185.72'  
 L 364.38'  
 R 763.94'

CURVE 220(B)  
 P.I. 679+54.28  
 X 2269281.25  
 Y 616285.61  
 Δ 14°22'04"  
 D 2°15'00"  
 T 320.97'  
 L 638.57'  
 R 2546.48'

CURVE 10 (E)  
 P.I. 691+18.91  
 X 2269135.38  
 Y 617433.68  
 Δ 6°08'32"  
 D 1°30'00"  
 T 204.94'  
 L 409.49'  
 R 3819.72'

CURVE 9 (E)  
 P.I. 684+21.37  
 X 2269150.34  
 Y 616733.77  
 Δ 17°50'11"  
 D 5°45'00"  
 T 156.36'  
 L 310.20'  
 R 996.45'

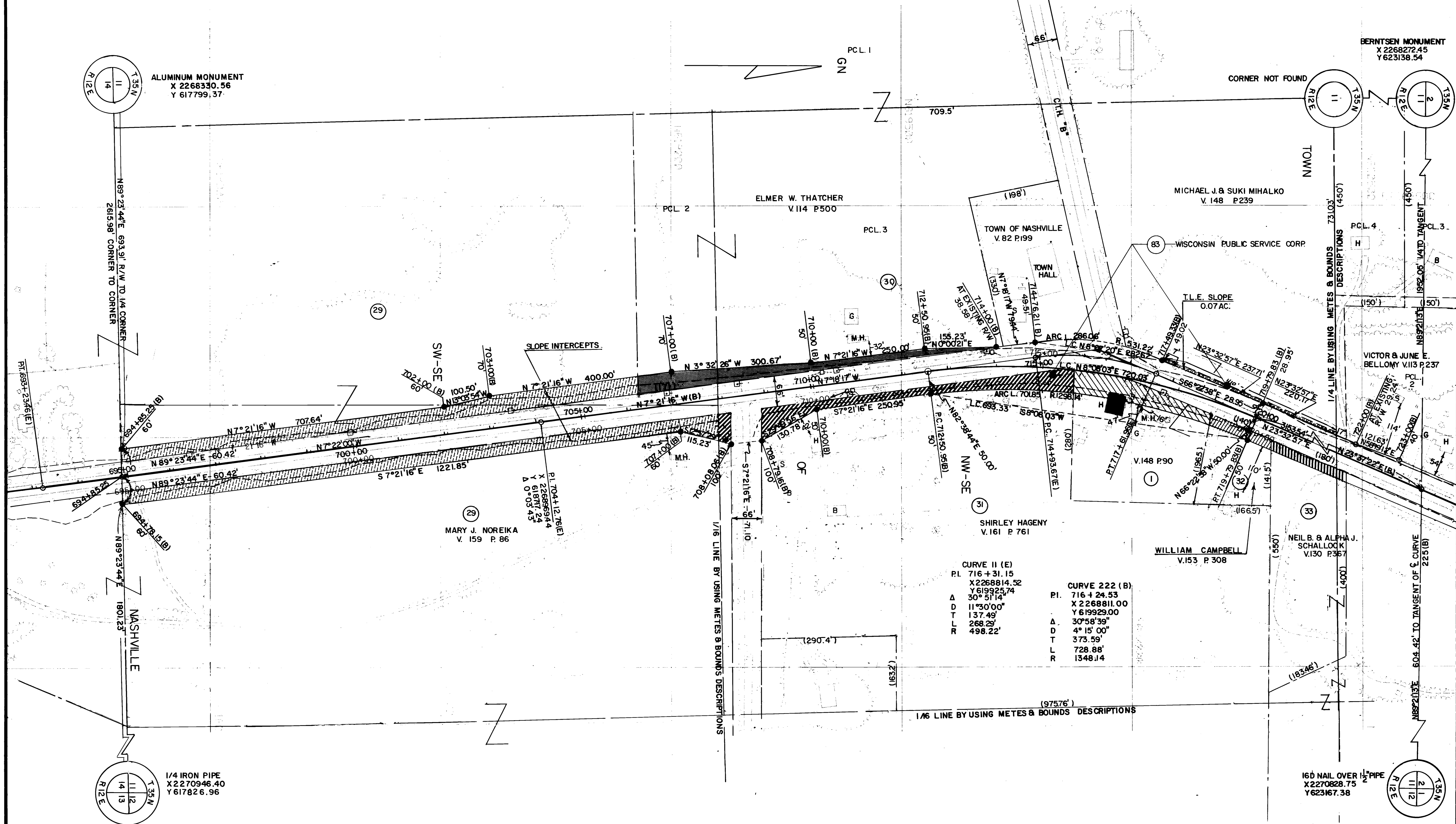
1/4" IRON PIPE  
 X 2270946.40  
 Y 617826.96



REVISION DATE  
**3-27-90**  
 11-15-90  
 2-8-91  
 5-29-91  
 7-31-92 N.C.  
 1-7-97 N.C.

ROUTE COUNTY DATE  
 S.T.H. 55 FOREST 12-6-89  
 SCALE FT 100 200 GRID FACTOR  
 1.000095

R/W PROJECT NUMBER SHEET NUMBER  
 9155-02-21 4.13  
 FEDERAL PROJECT NUMBER

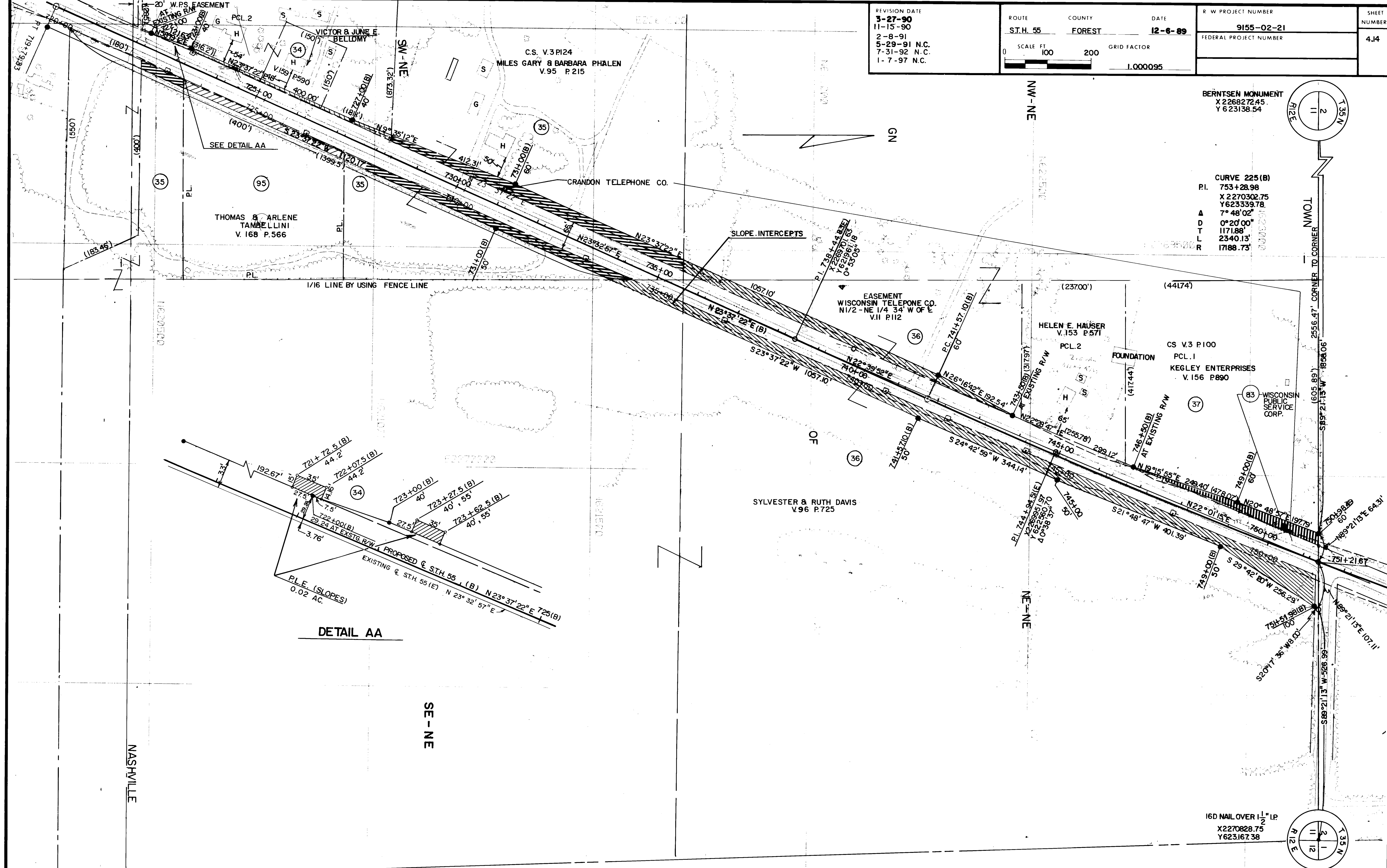


REVISION DATE  
**3-27-90**  
 11-15-90  
 2-8-91  
 5-29-91 N.C.  
 7-31-92 N.C.  
 1-7-97 N.C.

ROUTE COUNTY DATE  
**S.T.H. 55 FOREST 12-6-89**

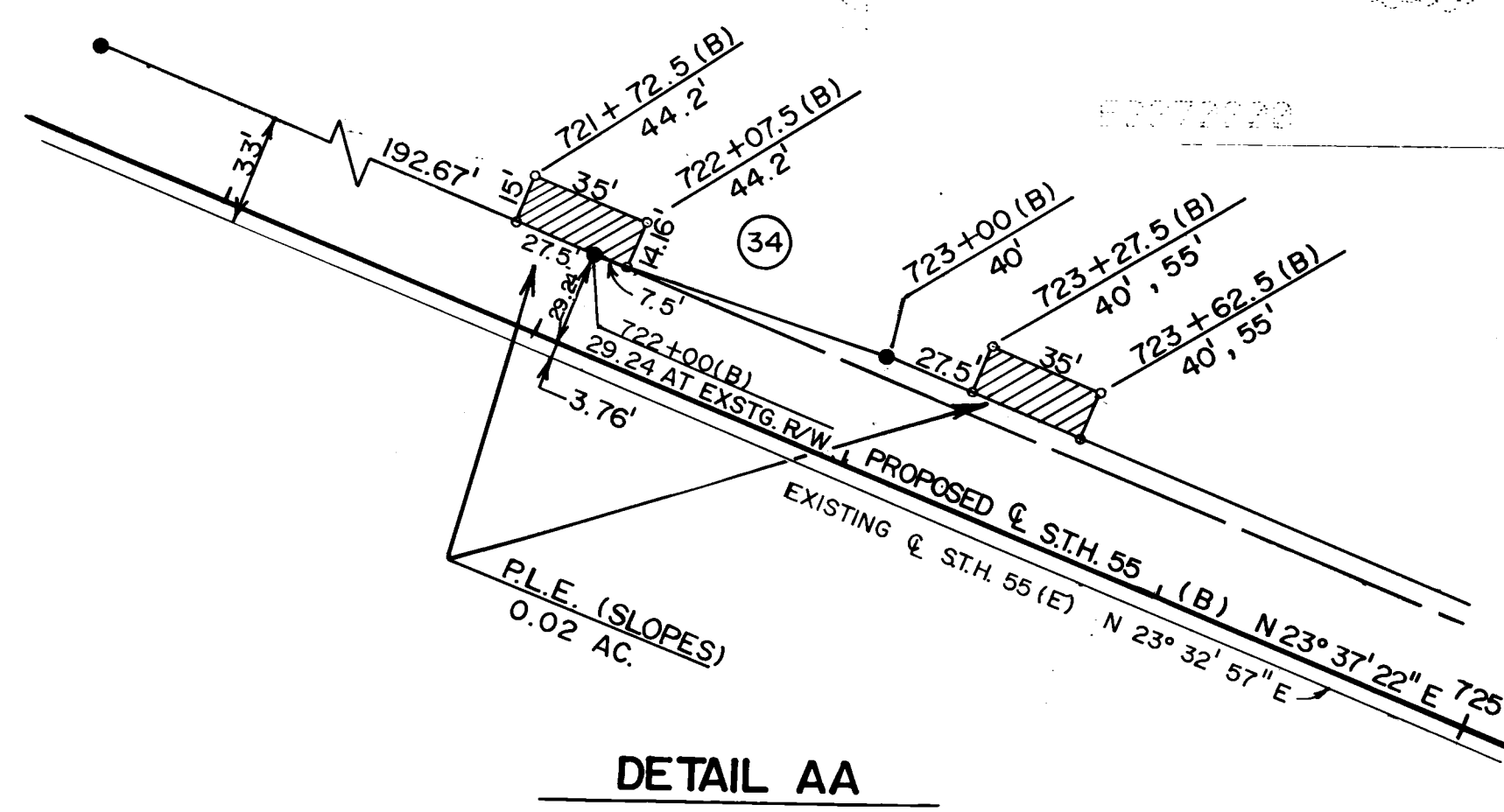
SCALE FT 0 100 200  
 GRID FACTOR 1.000095

R. W. PROJECT NUMBER <b>9155-02-21</b>	SHEET NUMBER <b>4.4</b>
FEDERAL PROJECT NUMBER	

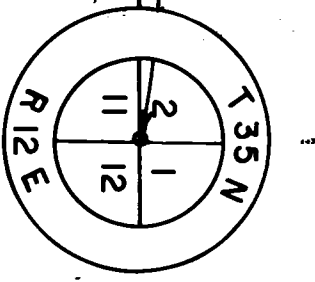
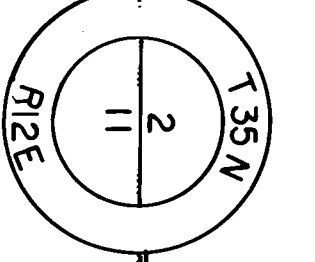


BERTSEN MONUMENT  
 X 2268272.45  
 Y 623138.54

CURVE 225(B)  
 R.I. 753+28.98  
 X 2270302.75  
 Y 623339.78  
 A 7° 48' 02"  
 D 0° 20' 00"  
 T 1171.88'  
 L 2340.13'  
 R 17188.73'



DETAIL AA



16D NAIL OVER 1 1/2" LP  
 X 2270828.75  
 Y 623167.38



BERNTSEN MONUMENT  
X 2268272.45  
Y 623138.54

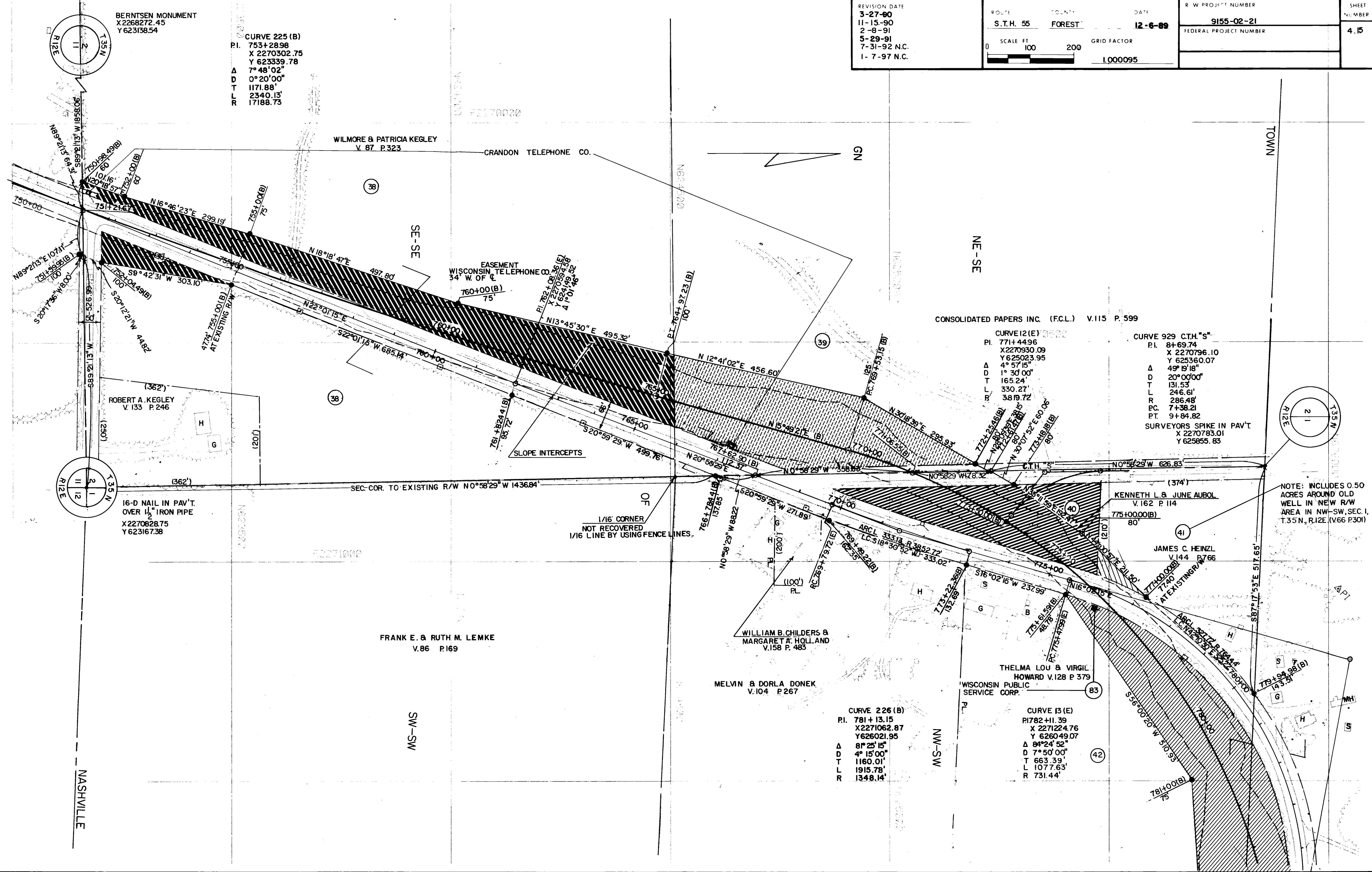
CURVE 225 (B)  
P.I. 753+28.98  
X 2270302.75  
Y 623339.78  
Δ 7°48'02"  
D 0°20'00"  
T 1171.88'  
L 2340.13'  
R 17188.73'

REVISION DATE  
3-27-90  
11-15-90  
2-8-91  
5-29-91  
7-31-92 N.C.  
1-7-97 N.C.

ROUTE COUNTY DATE  
S.T.H. 55 FOREST 12-6-89  
SCALE FT 0 100 200  
GRID FACTOR 1.000095

R/W PROJECT NUMBER  
9155-02-21  
FEDERAL PROJECT NUMBER

SHEET NUMBER  
4.15



WILMORE & PATRICIA KEGLEY  
V. 87 P. 323

CRANDON TELEPHONE CO.

EASEMENT  
WISCONSIN TELEPHONE CO.  
34' W. OF C.  
760+00(B)  
75'

CONSOLIDATED PAPERS INC. (F.C.L.) V. 115 P. 599

CURVE 12 (E)  
P.I. 771+44.96  
X 2270930.09  
Y 625023.95  
Δ 4°57'15"  
D 1°30'00"  
T 165.24'  
L 330.27'  
R 3819.72'

CURVE 929 C.T.H. "S"  
P.I. 84+69.74  
X 2270796.10  
Y 625360.07  
Δ 49°19'18"  
D 20°00'00"  
T 131.53'  
L 246.61'  
R 286.48'  
P.C. 7+38.21  
P.T. 9+84.82  
SURVEYORS SPIKE IN PAV'T  
X 2270783.01  
Y 625855.83

ROBERT A. KEGLEY  
V. 133 P. 246

16-D NAIL IN PAV'T.  
OVER 1/2" IRON PIPE  
X 2270828.75  
Y 623167.38

SEC. COR. TO EXISTING R/W N 0°58'29" W 1436.84'

1/16" CORNER  
NOT RECOVERED  
1/16" LINE BY USING FENCE LINES.

FRANK E. & RUTH M. LEMKE  
V. 86 P. 169

WILLIAM B. CHILDERS &  
MARGARET A. HOLLAND  
V. 158 P. 483

MELVIN & DORLA DONEK  
V. 104 P. 267

THELMA LOU & VIRGIL  
HOWARD V. 128 P. 379  
WISCONSIN PUBLIC  
SERVICE CORP.

CURVE 226 (B)  
P.I. 781+13.15  
X 2271062.87  
Y 626021.95  
Δ 8°25'15"  
D 4°15'00"  
T 1160.01'  
L 1915.78'  
R 1348.14'

CURVE 13 (E)  
P.I. 782+11.39  
X 2271224.76  
Y 626049.07  
Δ 84°24'52"  
D 7°50'00"  
T 663.39'  
L 1077.63'  
R 731.44'

NOTE: INCLUDES 0.50  
ACRES AROUND OLD  
WELL IN NEW R/W  
AREA IN NW-SW, SEC. 1,  
T. 35 N., R. 12 E. (V. 66 P. 301)

REVISION DATE  
**3-27-90**  
 11-15-90  
 2-8-91 N.C.  
 5-29-91  
 7-31-92 N.C.  
 1-7-97 N.C.

ROUTE COUNTY DATE  
**ST.H. 55 FOREST 12-6-89**

SCALE FT. GPID FACTOR  
 0 100 200 I.000095

R/W PROJECT NUMBER SHEET NUMBER  
**9155-02-21 4.16**

FEDERAL PROJECT NUMBER

TOWN

SW-NW

SE-NW

CURVE 929 C.T.H."S"  
 P.I. 8+69.74  
 X 2270796.10  
 Y 625266.41  
 Δ 49°19'18"  
 D 20°00'00"  
 T 131.53'  
 L 246.61'  
 R 286.48'  
 P.C. 7+38.21'  
 P.T. 9+84.82'

CURVE 14 (E)  
 P.I. 801+34.12  
 X 2273372.46  
 Y 625732.44  
 Δ 4°29'22"  
 D 1°15'00"  
 T 179.66'  
 L 359.15'  
 R 4583.66'

CURVE 13(E)  
 P.I. 782+11.39  
 X 2271224.76  
 Y 626049.07  
 Δ 84°24'52"  
 D 7°50'00"  
 T 663.39'  
 L 1077.63'  
 R 731.44'

THELMA LOU & VIRGIL HOWARD  
 V. 128 P. 379  
 V. 86 P. 636

CURVE 226 (B)  
 P.I. 784+3.15  
 X 2271062.87  
 Y 626021.95  
 Δ 81°25'15"  
 D 4°15'00"  
 T 1160.01'  
 L 1915.78'  
 R 1348.14'

CURVE 12 (E)  
 P.I. 771+44.96  
 X 2270930.09  
 Y 625023.95  
 Δ 4°57'15"  
 D 1°30'00"  
 T 165.24'  
 L 330.27'  
 R 3819.72'

WILLIAM R. MOUNTAIN ET AL  
 V. 136 P. 730

BARBARA D. & NORMAN J. BERGMAN JR.  
 V. 156 P. 383

JAMES C. HEINZL  
 V. 144 P. 766

KENNETH L. & JUNE AUBOL  
 V. 162 P. 114

LOUIE & HELEN ROBISON  
 V. 147 P. 416

MELVIN DONEK  
 V. 162 P. 839  
 V. 167 P. 19

CHARLES & WINIFRED ROBISON  
 V. 162 P. 839  
 V. 147 P. 416

GN

1/4 LINE BY USING TREE LINE & PROPORTION

1/16 LINE BY USING TREE LINE

CORNER NOT RECOVERED

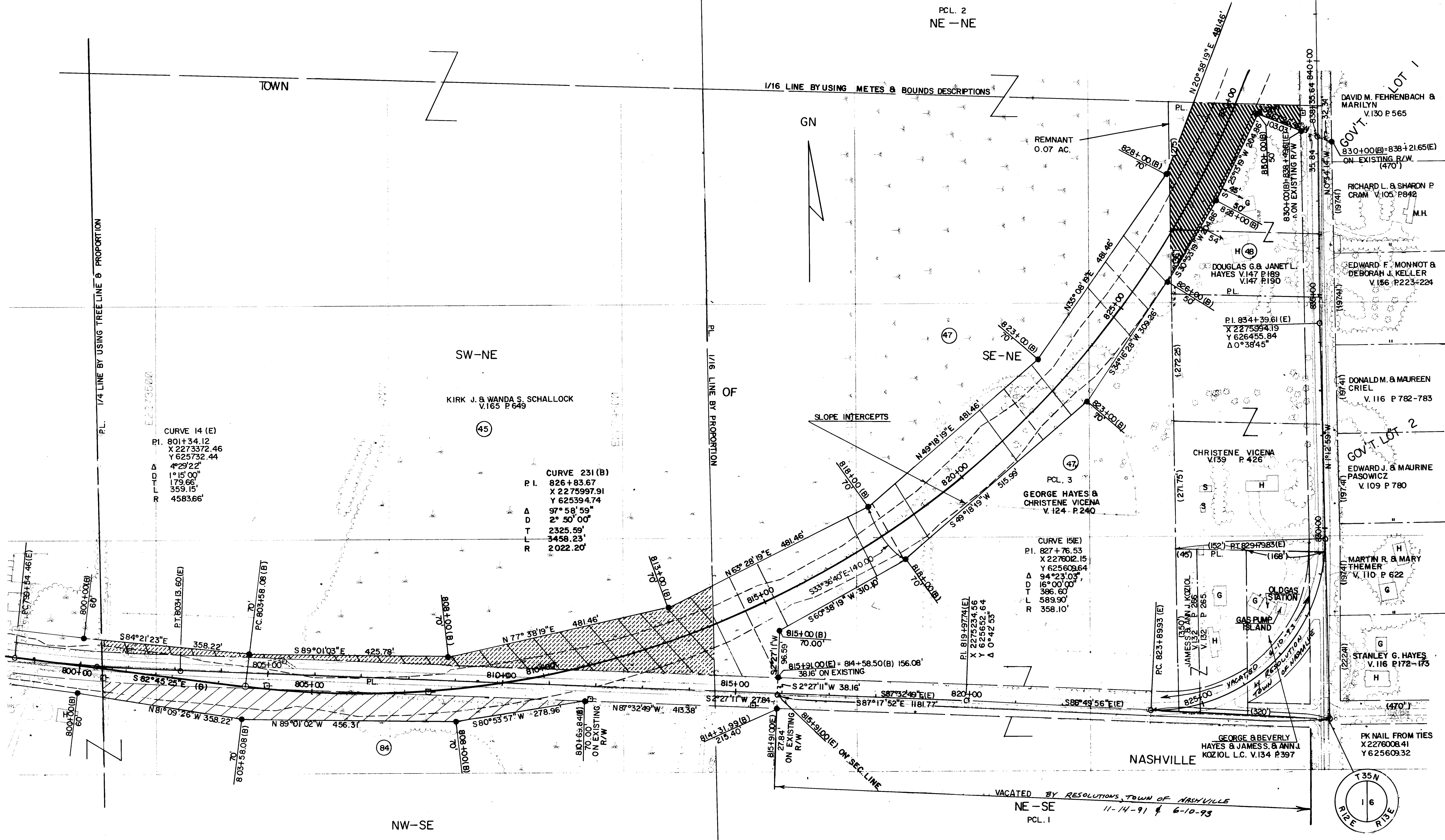
NASHVILLE



REVISION DATE  
 3-27-90  
 11-15-90  
 2-8-91  
 5-29-91 N.C.  
 7-31-92  
 1-7-97 N.C.

ROUTE COUNTY DATE  
 S.T.H. 55 FOREST 12-6-89  
 SCALE FT GRID FACTOR  
 0 100 200 1.000095

R/W PROJECT NUMBER  
 9155-02-21  
 FEDERAL PROJECT NUMBER  
 \*  
 SHEET NUMBER  
 4.17

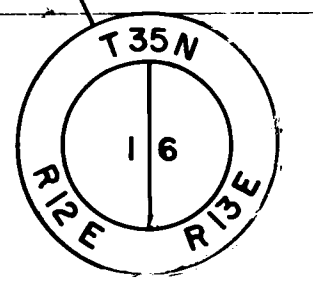


CURVE 14 (E)  
 P.I. 801+34.12  
 X 2273372.46  
 Y 625732.44  
 Δ 4°29'22"  
 D 1°15'00"  
 T 179.66'  
 L 359.15'  
 R 4583.66'

CURVE 231 (B)  
 P.I. 826+83.67  
 X 2275997.91  
 Y 625394.74  
 Δ 97°58'59"  
 D 2°50'00"  
 T 2325.59'  
 L 3458.23'  
 R 2022.20'

CURVE 15 (E)  
 P.I. 827+76.53  
 X 2276012.15  
 Y 625609.64  
 Δ 94°23'03"  
 D 16°00'00"  
 T 386.60'  
 L 589.90'  
 R 358.10'

P.L. 819+97.74 (E)  
 X 2275234.56  
 Y 625632.64  
 Δ 0°42'53"

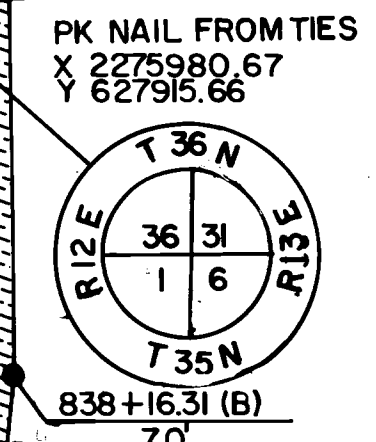




TOWN

TOWN

PL.



CHARLES R. ROLAND  
V. 93 P. 340

NE-NE  
GEORGE HAYES & CHRISTENE VICENA  
V. 124 P. 240  
PCL. 2

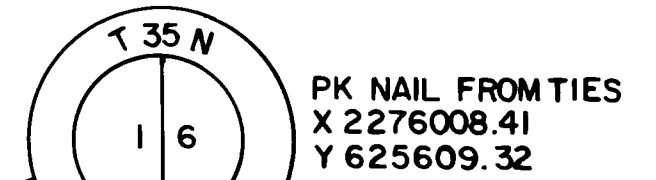
CURVE 231 (B)  
 P.I. 826+83.67  
 X 2275997.91  
 Y 625394.74  
 Δ 97°58'59"  
 D 2°50'00"  
 T 2325.59'  
 L 3458.23'  
 R 2022.20'

CURVE 991 N. AIRPORT ROAD  
 P.I. 11+68.42  
 X 2275989.56  
 Y 626920.82  
 Δ 54°32'38"  
 D 21°00'00"  
 T 140.65'  
 L 259.73'  
 R 272.84'  
 P.C. 10+27.77  
 P.T. 12+87.50

PCL. 3  
SE-NE

DOUGLAS G. & JANET L. HAYES  
V. 147 P. 189-190  
PL.

(470)  
RICHARD L. & SHARON P. CRAM  
V. 105 P. 842



GOV'T. LOT 1  
PL. (1223'±)

DAVID M. & MARILYN L. FEHRENBACH  
V. 130 P. 565

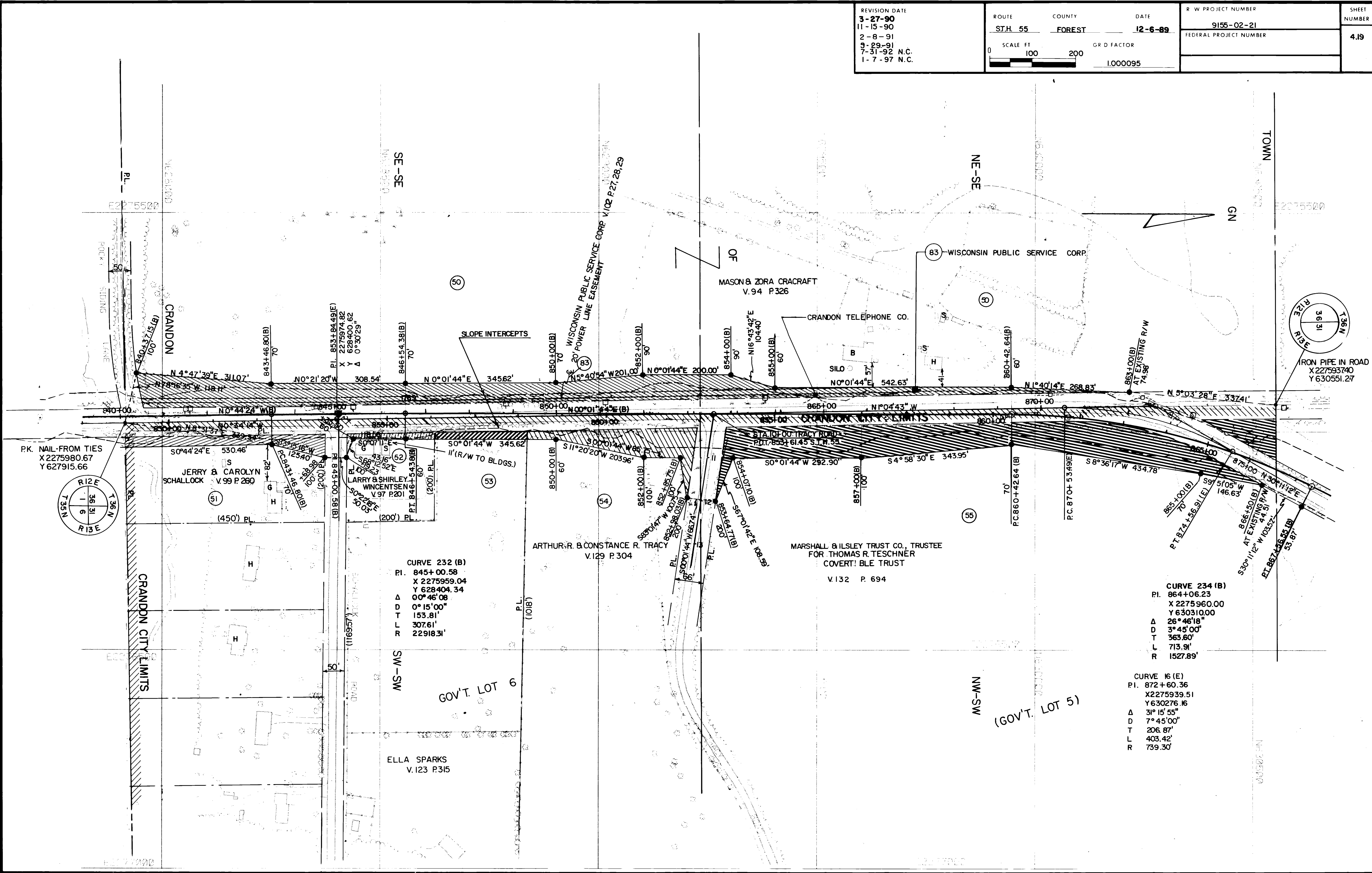
GOV'T. LOT 2

LINCOLN

REVISION DATE  
 3-27-90  
 11-15-90  
 2-8-91  
 9-29-91  
 7-31-92 N.C.  
 1-7-97 N.C.

ROUTE COUNTY DATE  
 ST.H. 55 FOREST 12-6-89  
 SCALE FT GR D FACTOR  
 0 100 200 1.000095

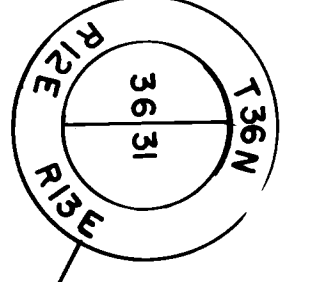
R/W PROJECT NUMBER	SHEET NUMBER
9155-02-21	4.19
FEDERAL PROJECT NUMBER	



CURVE 232 (B)  
 P.I. 845+00.58  
 X 2275959.04  
 Y 628404.34  
 Δ 0° 46' 08"  
 D 153.81'  
 T 307.61'  
 R 22918.31'

CURVE 234 (B)  
 P.I. 864+06.23  
 X 2275960.00  
 Y 630310.00  
 Δ 26° 46' 18"  
 D 3° 45' 00"  
 T 363.60'  
 L 713.91'  
 R 1527.89'

CURVE 16 (E)  
 P.I. 872+60.36  
 X 2275939.51  
 Y 630276.16  
 Δ 31° 15' 55"  
 D 7° 45' 00"  
 T 206.87'  
 L 403.42'  
 R 739.30'



IRON PIPE IN ROAD  
 X 227593740  
 Y 630551.27

REVISION DATE  
**3-27-80**  
 11-15-90  
 2-8-91 N.C.  
 5-29-91  
 7-31-92 N.C.  
 1-7-97 N.C.

ROUTE COUNTY DATE  
 S.T.H. 55 FOREST 12-6-89  
 SCALE FT 100 200 GRID FACTOR  
 1.000095

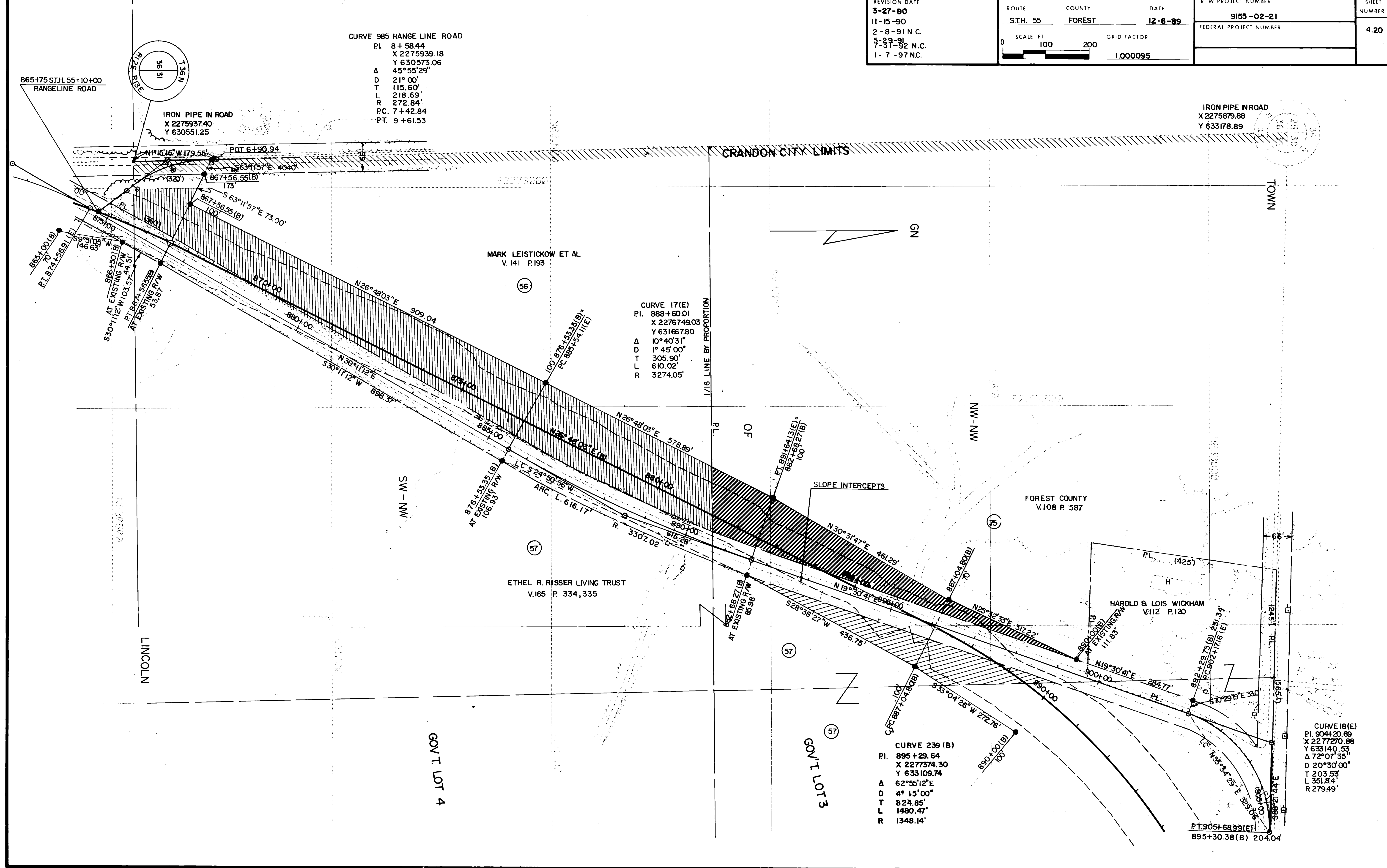
R W PROJECT NUMBER  
**9155-02-21**  
 FEDERAL PROJECT NUMBER  
 SHEET NUMBER  
**4.20**

CURVE 985 RANGE LINE ROAD  
 PI. 8+58.44  
 X 2275939.18  
 Y 630573.06  
 Δ 45°55'29"  
 D 21°00'  
 T 115.60'  
 L 218.69'  
 R 272.84'  
 PC. 7+42.84  
 PT. 9+61.53

CURVE 17(E)  
 PI. 888+60.01  
 X 2276749.03  
 Y 631667.80  
 Δ 10°40'31"  
 D 1°45'00"  
 T 305.90'  
 L 610.02'  
 R 3274.05'

CURVE 239 (B)  
 PI. 895+29.64  
 X 2277374.30  
 Y 633109.74  
 Δ 62°55'12"E  
 D 4°45'00"  
 T 824.85'  
 L 1480.47'  
 R 1348.14'

CURVE 18(E)  
 PI. 904+20.69  
 X 2277270.88  
 Y 633140.53  
 Δ 72°07'35"  
 D 20°30'00"  
 T 203.53'  
 L 351.84'  
 R 279.49'



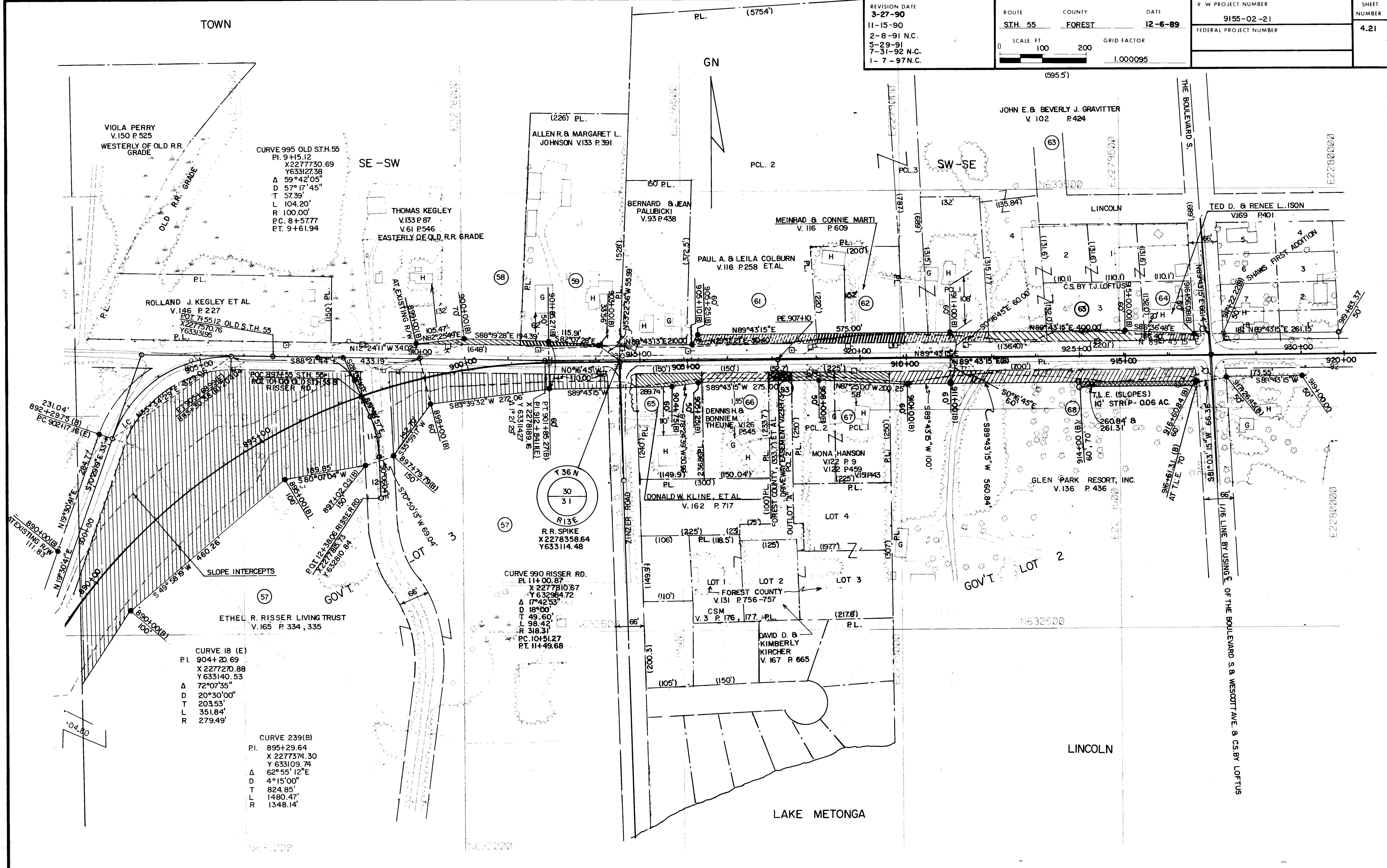


TOWN

REVISION DATE  
**3-27-90**  
 11-15-90  
 2-8-91 N.C.  
 5-29-91  
 7-31-92 N.C.  
 1-7-97 N.C.

ROUTE	COUNTY	DATE
ST.H. 55	FOREST	12-6-89
SCALE FT		GRID FACTOR
0 100 200		1.000095

R W PROJECT NUMBER	SHEET NUMBER
9155-02-21	4.21
FEDERAL PROJECT NUMBER	



CURVE 995 OLD S.T.H.55  
 P.I. 9+15.12  
 X 2277730.69  
 Y 633127.38  
 Δ 59°42'05"  
 D 57°17'45"  
 T 57.39'  
 L 104.20'  
 R 100.00'  
 P.C. 8+57.77  
 P.T. 9+61.94

ROLLAND J. KEGLEY ET AL  
 V.146 P.227  
 POT 745512 OLD S.T.H. 55  
 X 2277570.76  
 Y 63313155  
 P.L.

T 36 N  
 30  
 31  
 R 13 E

CURVE 990 RISSER RD.  
 P.L. 11+00.87  
 X 2277810.67  
 Y 632984.72  
 Δ 17°42'53"  
 D 18°00"  
 T 49.60'  
 L 98.42'  
 R 318.31'  
 P.C. 10+51.27  
 P.T. 11+49.68

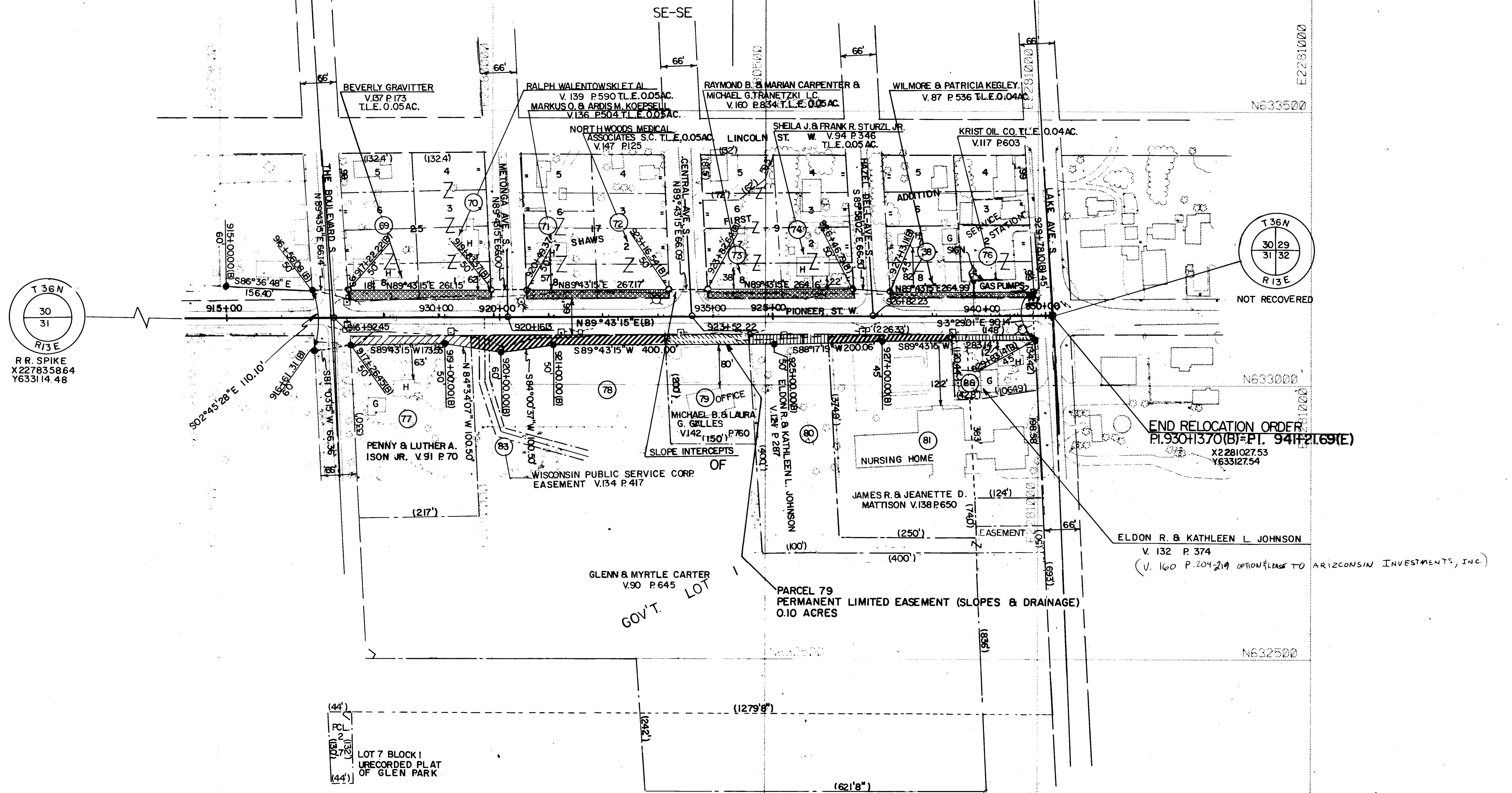
CURVE 18 (E)  
 P.I. 9044+20.69  
 X 2277270.88  
 Y 633140.53  
 Δ 72°07'35"  
 D 20°30'00"  
 T 203.53'  
 L 351.84'  
 R 279.49'

CURVE 239(B)  
 P.I. 895+29.64  
 X 2277374.30  
 Y 633109.74  
 Δ 62°55'12"E  
 D 4°15'00"  
 T 824.85'  
 L 1480.47'  
 R 1348.14'

REVISION DATE  
 3-27-90  
 11-15-90  
 2-8-91  
 5-29-91  
 7-31-92  
 1-7-97 N.C.

ROUTE COUNTY DATE  
 ST.H. 55 FOREST 12-6-89  
 SCALE FT. GRID FACTOR  
 0 100 200 1.000095

R/W PROJECT NUMBER SHEET NUMBER  
 9155-02-21 4.22  
 FEDERAL PROJECT NUMBER



T 36 N  
 30  
 31  
 R 13 E  
 RR SPIKE  
 X227835864  
 Y633114.48

T 36 N  
 30 29  
 31 32  
 R 13 E  
 NOT RECOVERED

END RELOCATION ORDER  
 PL. 930+1370(B) = PL. 941+2169(E)  
 X2281027.53  
 Y633127.54

ELDON R. & KATHLEEN L. JOHNSON  
 V. 132 P. 374  
 (V. 160 P. 204-219 OPTION LEASE TO ARIZCONSIN INVESTMENTS, INC.)

LOT 7 BLOCK 1  
 UNRECORDED PLAT  
 OF GLEN PARK