


OF PART OF GOVERNMENT LOT 3 AND ALL OF
THE NE - SE AND THE SE - SE OF SECTION 9,
TOWNSHIP 34 NORTH, RANGE 13 EAST, TOWN
OF NASHVILLE FOREST COUNTY WISCONSIN

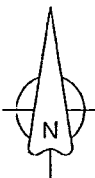
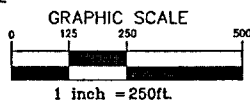
I, CHARLEY G BRINKMEIER, PROFESSIONAL LAND SURVEYOR S-2517, DO HEREBY CERTIFY THAT BY THE DIRECTION OF DAVID MAIER I SURVEYED AND MAPPED THE PROPERTY HEREON. I FURTHER CERTIFY THAT THIS MAP IS A TRUE AND CORRECT REPRESENTATION OF SAID SURVEY, AND THAT THIS SURVEY IS CORRECT TO THE BEST OF MY KNOWLEDGE AND BELIEF.

ALSO THAT I HAVE FULLY COMPLIED WITH THE PROVISIONS OF CHAPTER 236.34
OF THE WISCONSIN STATUTES.

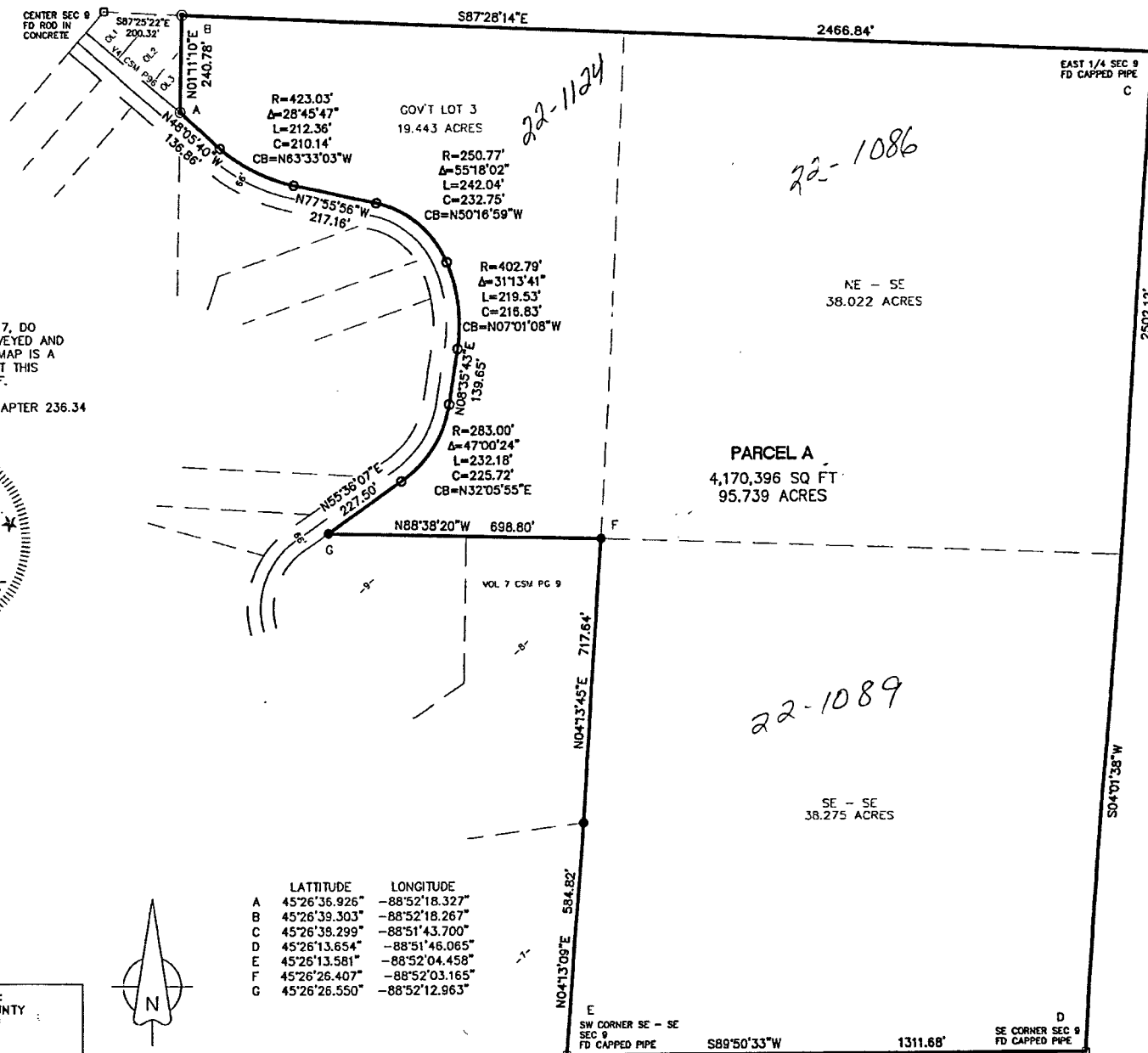
CHARLEY G BRINKMEIER S-2517
OCTOBER 12 2014



- 1.3" X 18" IRON PIPE WEIGHING 1.68 LBS/LINEAL FOOT SET(OD)
 - FOUND 3/4" REBAR
 - ◎ FOUND 1" I. PIPE
 - ▲ FOUND PK NAIL OR RR SPIKE
 - FOUND GOV'T CORNER
 - () RECORD DATA
- SHEET 1 OF 1



SURVEY PROVIDED BY: CORNERSTONE SURVEYING W12890 HWY 1 DEERBROOK WI 54424 715-623-4098	SURVEYED FOR: DAVID MAIER 451 SUZCYKI DR MAUSTON WI 53948	BEARING REFERENCE: TO THE FOREST COUNTY COORDINATE SYSTEM
--	--	---



FOREST CO SURVEYOR
FILE # 34309-20141012
DATE _____ BY _____