

LOCATION \ DESCRIPTION

PART OF GOVERNMENT LOT 2, SECTION 27, T34N-R13E, TOWN OF NASHVILLE, FOREST COUNTY, WISCONSIN

\* 4/4/07

07-3576

KAMPS OFFICE MAP NUMBER

NORTHWEST CORNER  
SEC. 27, T34N-R13E

1.06 ACRES  
WEST OF ROAD

CURVE DATA  
I = 18°09'11"  
R = 2033.00'  
ARC = 644.12'  
TAN = 324.78'

607.76'

S00°58'49"W

N17°47'24"E  
C.T.H. "Q"

VOL. 82, PAGE 604

VOL. 82, PAGE 603

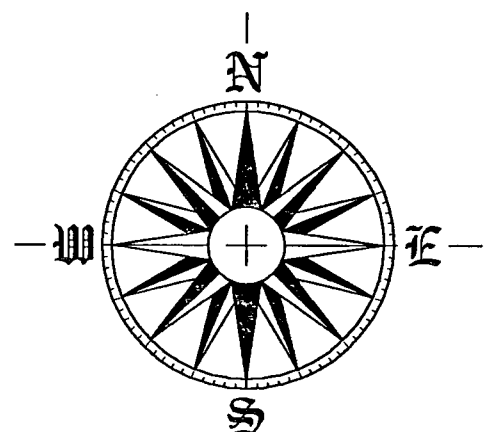
2688.22'

578.22'

NORTH QUARTER CORNER  
SEC. 27, T34N-R13E

109.14'

N26°52'00"E  
10.76'




REF: NORTH LINE, NORTHWEST QUARTER  
ASSUMED TO BEAR N86°11'23"E

SURVEYORS' NOTE:  
THE WORDING IN GOLDBERG'S DEED (VOL. 82, PAGE 604) AS WELL AS KIESL'S DEED (VOL. 82, PAGE 603), PROPERTY ADJACENT TO WEST, WOULD DESCRIBE PARCELS 300 FEET FURTHER EAST THAN WE SURVEYED, CAUSING A 300 FOOT WIDE GAP TO THE WEST OF KIESL PARCEL. WE BELIEVE, AS DOES FOREST COUNTY PROPERTY LISTING, THAT GOLDBERG'S AND KIESL'S PARCELS SHOULD BE LAYED OUT AS WE HAVE MAPPED AND SURVEYED. IT MAYBE NECESSARY TO CORRECT THESE DEEDS IN THE FUTURE.

LEGEND


- SET 1 1/4" x 10" IRON PIPE (WT. 2.31 LBS/FT)
  - FOUND 1" PIPE w/ 4" ALUMINUM CAP
- SCALE: 1" = 100'  
DATE: MARCH 9, 2007  
REVISED: MARCH 26, 2007



FOREST CO SURVEYOR  
FILE # 341327-20070326  
DATE \_\_\_\_\_ BY \_\_\_\_\_

SURVEYORS' CERTIFICATE

I, JEFFREY M. LIEUWEN, REGISTERED LAND SURVEYOR, S-2617, HEREBY CERTIFY THAT I HAVE SURVEYED AND MAPPED THE HEREON DESCRIBED AND DEPICTED LANDS TO MY BEST KNOWLEDGE AND BELIEF.



SURVEYED BY THE OFFICE OF:  
ROB KAMPS LAND SURVEYING  
JEFF LIEUWEN-SURVEYOR  
P.O. BOX 757  
CRIVITZ, WI 54114

SURVEYED BY THE ORDER OF:  
JAN & DIXIE GOLDBERG  
8542 COUNTY ROAD "DD"  
PICKEREL, WISCONSIN 54465

ARBUTUS



LAKE

C.T.H. "DD"

TRAVELED WAY