
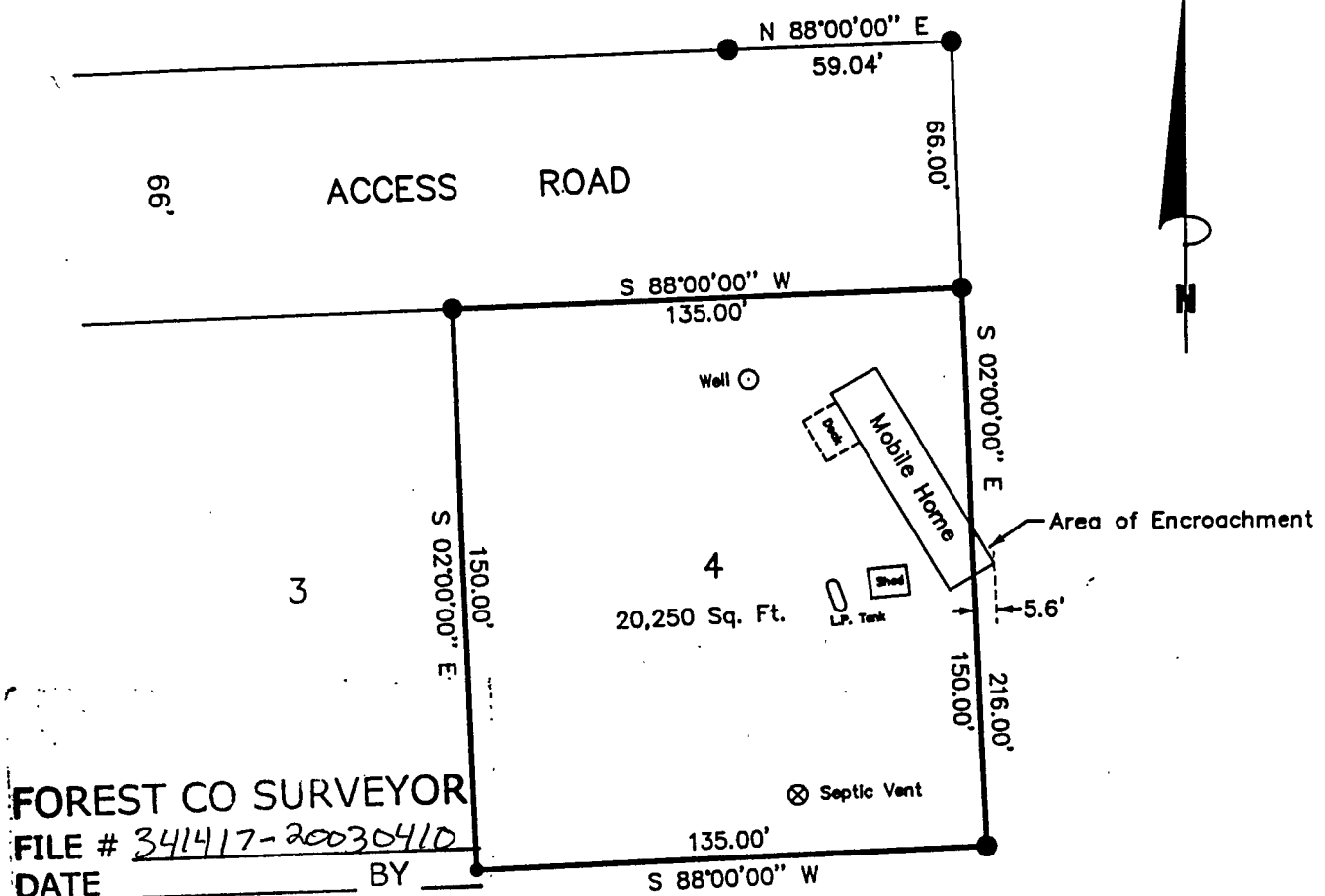


# PLAT OF SURVEY

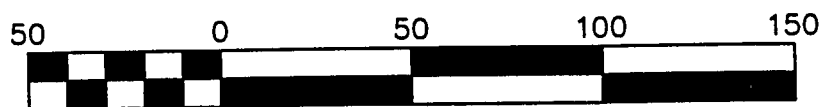
FOR RONALD BAUERS



LOT 4 OF CERTIFIED SURVEY PLAT VOL. 2, PG. 110, LOCATED  
IN PART OF THE S 1/2 OF THE SE 1/4 OF SECTION 17,  
T34N, R14E, TOWN OF FREEDOM, FOREST COUNTY, WI




Bearings are referenced to Certified Survey Plat  
recorded in vol. 2, pg. 110.



Scale 1" = 50'

## SURVEYOR'S CERTIFICATE:

I, Michael A. Tremel, Registered Land Surveyor, HEREBY certify that by the order of Barb Erickson, Broker: I have surveyed and mapped the hereon described and depicted lands and the within map is a true and correct representation of the lands surveyed to the best of my knowledge and belief.



## LEGEND:

- 1" DIA. IRON PIPE FOUND
- 3/4" DIA. IRON PIPE FOUND

SHT. NO.

1 of 1

DATE: APRIL 10, 2003

DWG. NO.: 325-03