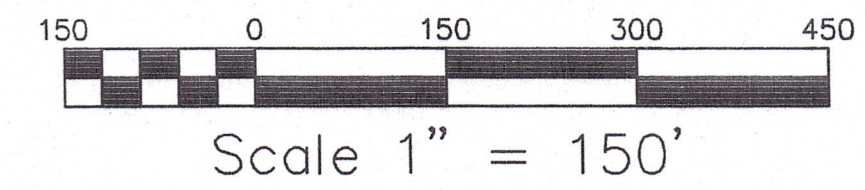
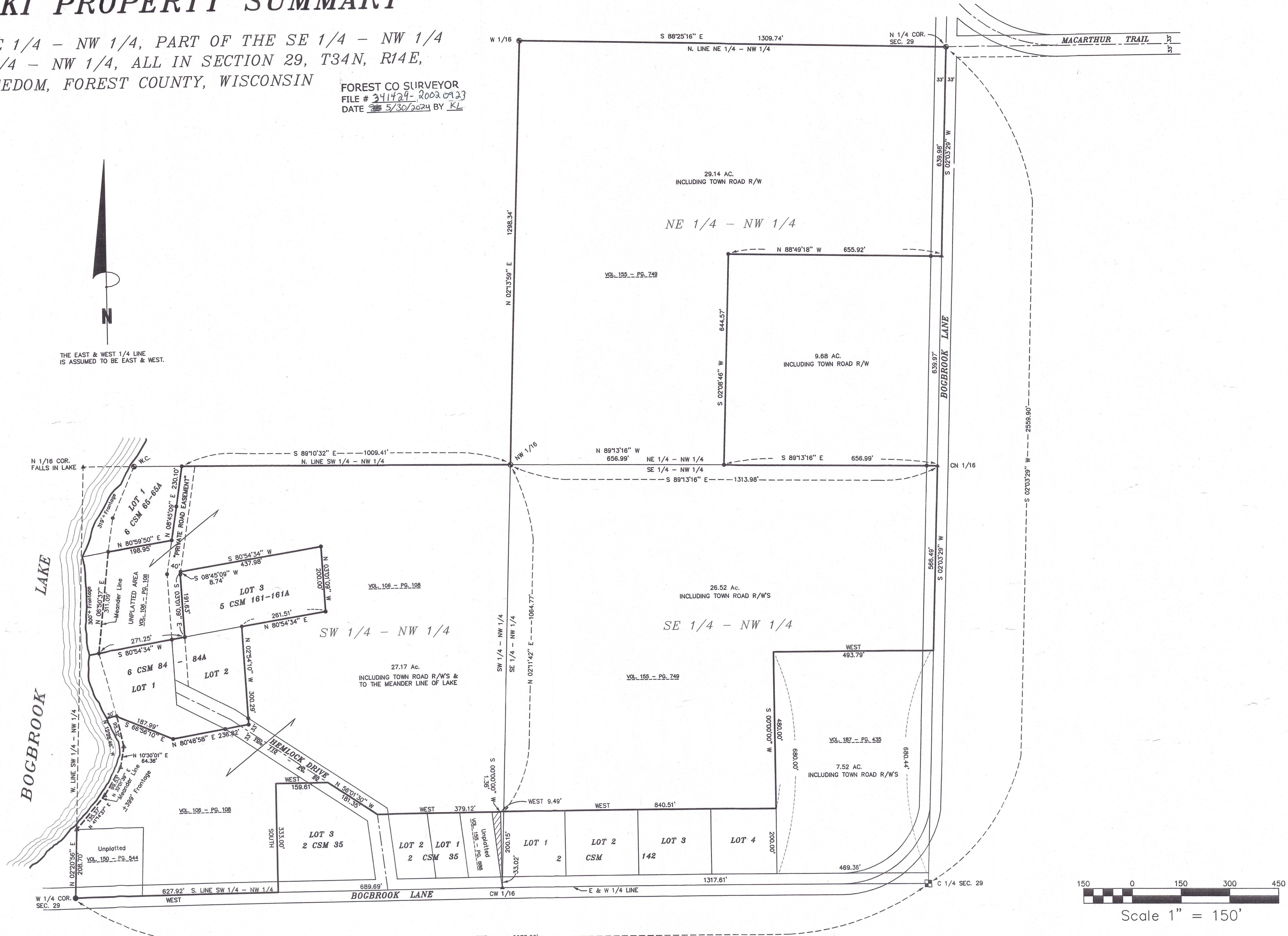



# TWARDOWSKI PROPERTY SUMMARY

BEING PART OF THE NE 1/4 - NW 1/4, PART OF THE SE 1/4 - NW 1/4  
& PART OF THE SW 1/4 - NW 1/4, ALL IN SECTION 29, T34N, R14E,  
TOWN OF FREEDOM, FOREST COUNTY, WISCONSIN

FOREST CO SURVEYOR  
FILE # 341424-20020923  
DATE 5/30/2024 BY KL



Tremi Land Surveying, Inc.  
5134 Airport Lane  
Laona, WI 54541

DRAWN BY: MICHAEL A. TREML		APPROVED BY:		REVISIONS		PROJECT		SHT. NAME		SHT. NO.	
DATE: SEPTEMBER 23, 2002		PROJ. NO.								1 OF 1	
DWG. NO.: 219-02		DWG.									