



A SURVEY OF THAT PART OF DOCUMENT NO. 95514 LYING NORTH OF PRIVATE ROAD (KNOWN AS ROHR LANE)

LANDS BEING PART OF GOVERNMENT LOT 1, SECTION 18, T.35N., R.13E., TOWN OF LINCOLN, FOREST COUNTY, WISCONSIN
(DESCRIPTION PROVIDED ON SEPARATE SHEET)



BEARINGS REFERENCED TO FOREST COUNTY COORDINATE SYSTEM WITH THE EAST LINE OF GOVERNMENT LOT 1 TO BEAR N01°13'12" E



I, EUGENE C. UTTECH, PROFESSIONAL LAND SURVEYOR OF THE STATE OF WISCONSIN, HEREBY CERTIFY TO MY CLIENT, LORETTA GARRY, THAT I HAVE SURVEYED, MAPPED AND DESCRIBED THE LANDS SHOWN ON THIS PLAT OF SURVEY. THAT SAID PLAT IS A TRUE AND CORRECT REPRESENTATION OF THE EXTERIOR BOUNDARIES OF LANDS SURVEYED, AND THAT I HAVE FULLY COMPLIED WITH CHAPTER A-E 7 OF THE WISCONSIN ADMINISTRATIVE CODE, TO THE BEST OF MY KNOWLEDGE AND BELIEF.

SURVEYORS NOTE:
DOCUMENT NO. 95514 INCLUDES THIS PARCEL AS SURVEYED AND ALSO ADDITIONAL LANDS SOUTH OF THE 20' WIDE PRIVATE ROAD (BEING LOT 10 OF CSM, VOL. 4, PG. 26) AND ALSO INCLUDES THE 20' WIDE PRIVATE ROAD.

DOCUMENT NO. 217585

DOCUMENT NO. 95514

CSM VOL. 1, PG. 288
DOC #89058

NOTE: DAM REFERENCE IN PRESENT DEED, DOCUMENT NO. 95514 AND PLAT OF SURVEY, DOCUMENT NO. 89058, WAS RELOCATED SOMETIME AFTER 1968

MEANDER CORNER
MAG NAIL (SET)
FROM RETRACING
CSM VOL. 4, PG. 26
DOC. 134824

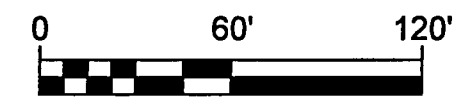
MEANDER CORNER
1-1/2" IRON PIPE
(FOUND)

SOUTHWEST CORNER
GOV. LOT 1
1-1/4" IRON PIPE
(FOUND)

LEGEND

- ◆ FOUND 1-1/2" IRON PIPE
- ⊙ FOUND 1" IRON PIPE
- ◇ FOUND 1/2" IRON ROD
- FOUND 3/4" IRON ROD
- ▲ COMPUTED
- (M) MEASURED
- (R) RECORDED
- (D) DESCRIBED

FOREST CO SURVEYOR
FILE # 351318-20161007
DATE _____ BY _____



LORETTA GARRY
9294 ROHR LANE
CRANDON, WI

PILAT OF SURVEY

RECEIVED
MAY 12 17
CO. TREASURER

PROJECT NO.	18187000	SCALE AS SHOWN	NO.	DATE	REVISION	BY
PROJECT DATE	9/14/16	DRAWN BY:	KSM			
F.B.:		CHECKED BY:	ECU			

MSA
PROFESSIONAL SERVICE
ARCHITECTURE | ENGINEERING | ENVIRONMENTAL
FUNDING | PLANNING | SURVEYING
1835 North Stevens St Rhinelander, WI 54501
(715) 362-3244 (800) 844-7854 Fax: (715) 362-4116
Web Address: www.msa-ps.com
© MSA Professional Services, Inc.

A DESCRIPTION OF THAT PART OF DOCUMENT NO. 95514 LYING NORTH OF
PRIVATE ROAD KNOWN AS ROHR LANE:

Lands being part of Government Lot 1 of Section 18, T.35 N., R.13 E., Town of Lincoln, Forest
County, Wisconsin and being more particularly described as follows:

Commencing at the East 1/4 corner of said Section 18; thence N.1°13'12"E., along the East line
of said Government Lot 1, a distance of 1815.26 feet to the easterly extension of the North line
of a 20' wide private easement road (known as Rohr Lane); thence N.89°57'02"W., along said
North line and it's extension, a distance of 52.97 feet to a Southeast corner of Document No.
95514 and being the point of beginning of parcel to be described; thence continuing
N.89°57'02"W., along said North line, a distance of 243.63 feet to a Southwest corner of said
Document No. 95514; thence N.02°27'52"E., along a West line of said Document No. 95514, a
distance of 256.08 feet to a meander corner near the South shore of Lake Metonga, being a 1/2"
diameter iron pipe found; thence N.79°59'09"E., along a meander line, a distance of 186.90 feet
to a meander corner, being a 1" diameter iron pipe found on an East line of said Document No.
95514; thence S.09°32'54"E., along said East line, a distance of 292.56 feet to the point of
beginning. Said parcel includes that land lying between said meander line and the ordinary high-
water line of said Lake Metonga and the lateral extension of the above described lands.

Said parcel contains 59,364 square feet or 1.36 acres, more or less.

Project No. 18187000
Sheet 2 of 2 Sheets

