

HARRY (JESS) SMITH, RLS
CASEY J. SWANSON, RLS
Job No. 10-5474
Dwg. No. 5474DAVE

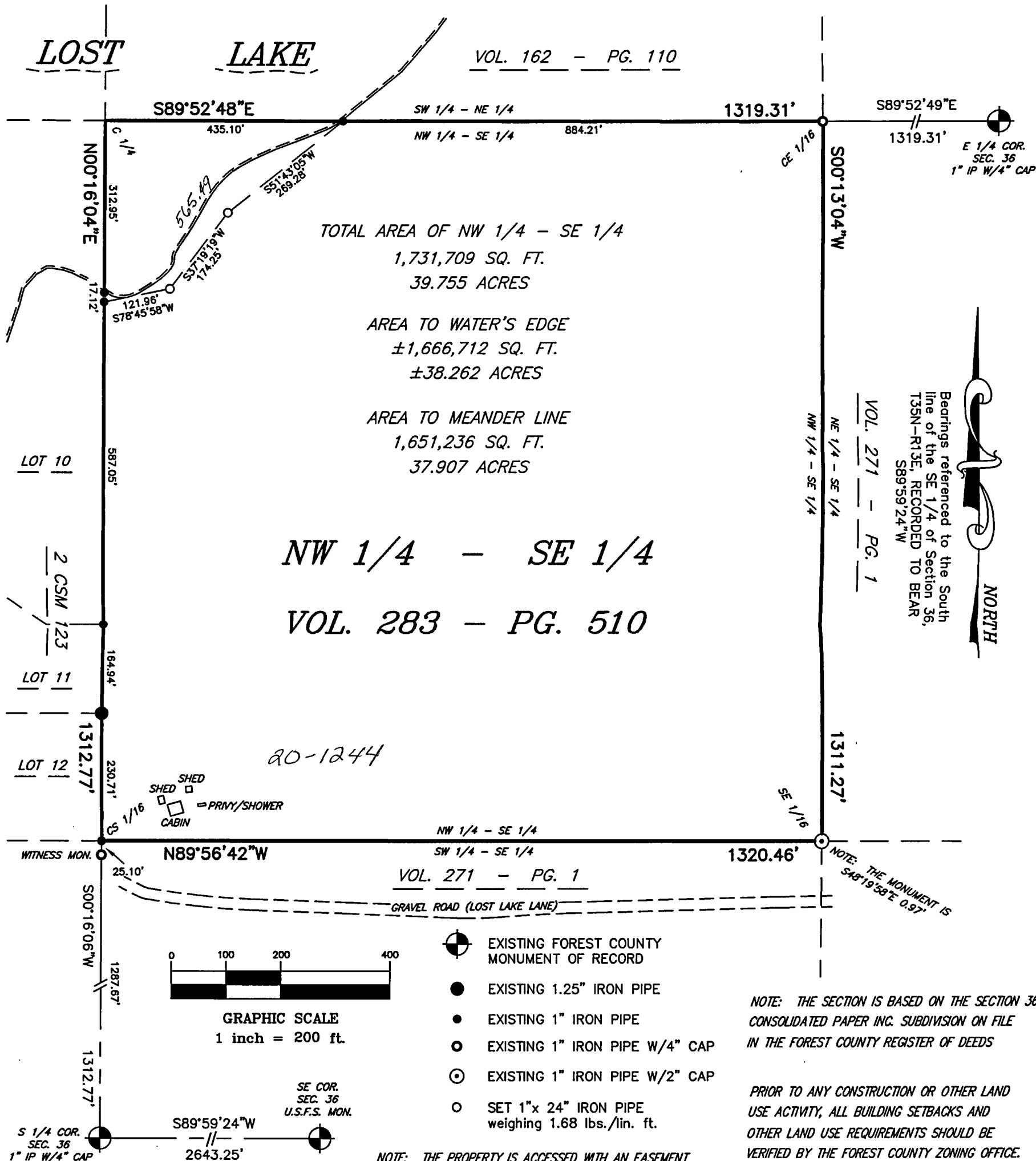


Northeast
Surveying, Inc.
Registered Wisconsin Land Surveyors

13418 LOGAN ROAD
SURING, WI 54174
920-842-2426

PLAT OF SURVEY

THE NORTHWEST QUARTER OF THE SOUTHEAST QUARTER OF SECTION 36, TOWNSHIP 35 NORTH,
RANGE 13 EAST, TOWN OF LINCOLN, FOREST COUNTY, WISCONSIN.



SURVEYOR'S CERTIFICATE:

I, Casey J. Swanson, Registered Land Surveyor, do hereby certify: That by the order and under the direction of Mr. David Turensky, owner; I have surveyed, and mapped the Northwest quarter of the Southeast quarter of Section 36, Township 35 North - Range 13 East, Town of Lincoln, Forest County, Wisconsin.


I, further certify that the within map is a true and correct representation of the exterior boundaries of the lands surveyed and that I have fully complied with the provisions of the State of Wisconsin in the surveying and mapping of same to the best of my knowledge and belief.

Dated this 19th day of October, 2010.

by:
Casey J. Swanson, RLS
NORTHEAST SURVEYING, INC.

FOREST CO SURVEYOR
FILE # 351336-20101019
DATE BY

copyright © this 19th day of October, 2010 by NORTHEAST SURVEYING, INC



HARRY (JESS) SMITH, RLS
CASEY J. SWANSON, RLS
Job No. 10-5474
Dwg. No. 5474DAVE

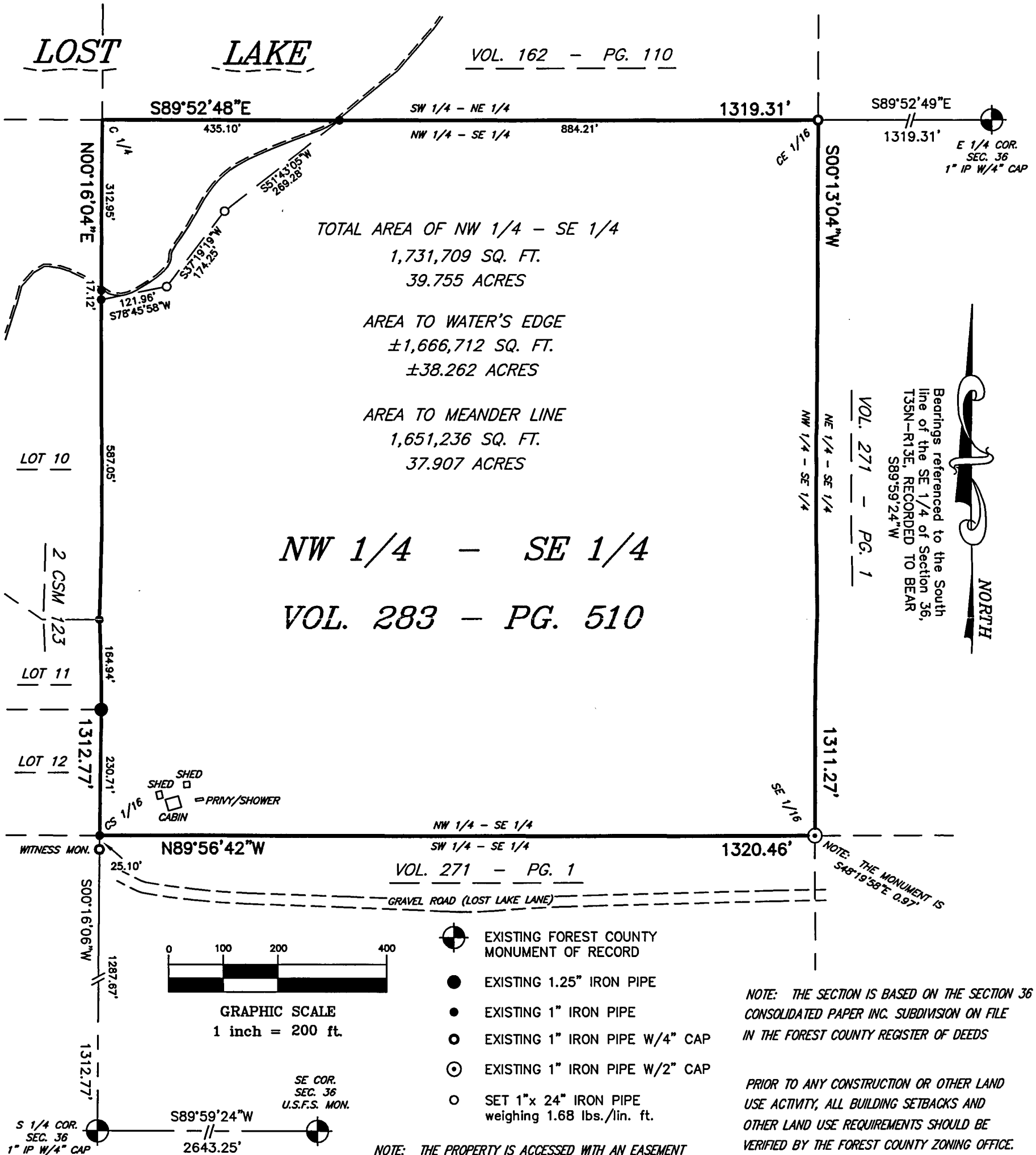


*Northeast
Surveying, Inc.*
Registered Wisconsin Land Surveyors

13418 LOGAN ROAD
SURING, WI 54174
920-842-2426

PLAT OF SURVEY

THE NORTHWEST QUARTER OF THE SOUTHEAST QUARTER OF SECTION 36, TOWNSHIP 35 NORTH,
RANGE 13 EAST, TOWN OF LINCOLN, FOREST COUNTY, WISCONSIN.



SURVEYOR'S CERTIFICATE:

I, Casey J. Swanson, Registered Land Surveyor, do hereby certify: That by the order and under the direction of Mr. David Turensky, owner; I have surveyed, and mapped the Northwest quarter of the Southeast quarter of Section 36, Township 35 North - Range 13 East, Town of Lincoln, Forest County, Wisconsin.

I, further certify that the within map is a true and correct representation of the exterior boundaries of the lands surveyed and that I have fully complied with the provisions of the State of Wisconsin in the surveying and mapping of same to the best of my knowledge and belief.

Dated this 19th day of October, 2010.

by:

Casey J. Swanson
Casey J. Swanson, RLS
NORTHEAST SURVEYING, INC.

FOREST CO SURVEYOR
FILE # 351336-20101019
DATE _____ BY _____

copyright © this 19th day of October, 2010 by NORTHEAST SURVEYING, INC

