

HARRY (JESS) SMITH, RLS
CASEY J. SWANSON, RLS
Job No. 09-5288
Dwg. No. 5288TERRIAN


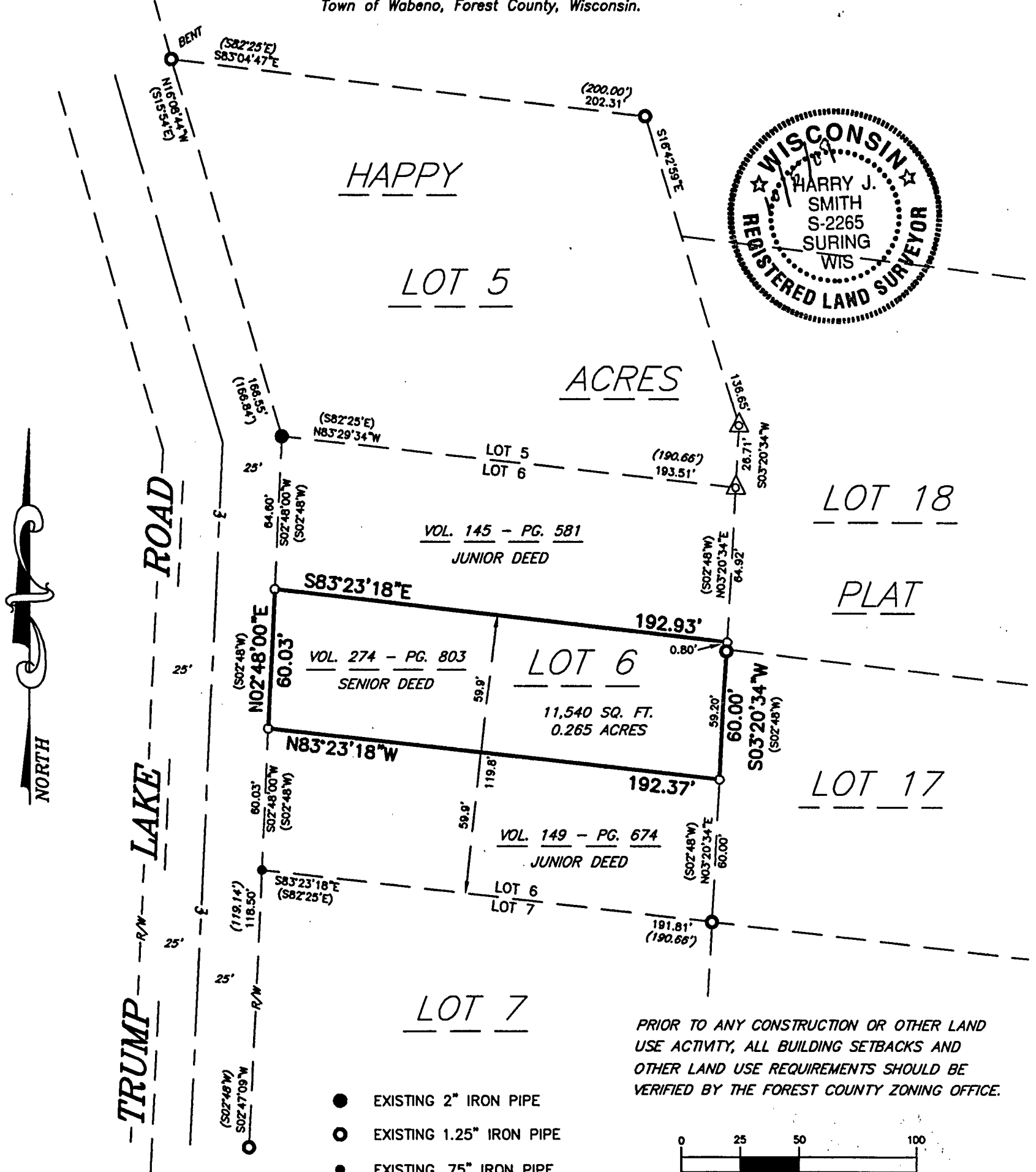


Northeast
Surveying, Inc.
Registered Wisconsin Land Surveyors

13418 LOGAN ROAD
SURING, WI 54174
920-842-2426

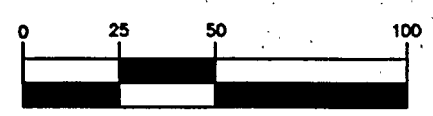
PLAT OF SURVEY

Part of Lot 6 of Happy Acres Plat, being part of Government Lot 2 of Section 29, Township 35 North - Range 15 East,
Town of Wabeno, Forest County, Wisconsin.



PRIOR TO ANY CONSTRUCTION OR OTHER LAND USE ACTIVITY, ALL BUILDING SETBACKS AND OTHER LAND USE REQUIREMENTS SHOULD BE VERIFIED BY THE FOREST COUNTY ZONING OFFICE.

- EXISTING 2" IRON PIPE
- EXISTING 1.25" IRON PIPE
- EXISTING .75" IRON PIPE
- SET 1"x 24" IRON PIPE weighing 1.68 lbs./lin. ft.
- △ COMPUTED POINT (NOT SET)
- () PLATTED BEARING/DISTANCE



GRAPHIC SCALE
1 inch = 50 ft.

Bearings referenced to the West line of Lot 6 of Happy Acres Plat, located in Section 29, T35N-R15E, RECORDED TO BEAR S02'48'00"W

SURVEYOR'S CERTIFICATE:

I, Harry J. Smith, Registered Land Surveyor, do hereby certify: That by the order and under the direction of Mr. Mark Terrian, owner; I have surveyed, and mapped part of Lot 6 of Happy Acres Plat, being part of Government Lot 2 of Section 29, Township 35 North - Range 15 East, Town of Wabeno, Forest County, Wisconsin.

I, further certify that the within map is a true and correct representation of the exterior boundaries of the lands surveyed and that I have fully complied with the provisions of the State of Wisconsin in the surveying and mapping of same to the best of my knowledge and belief.

Dated this 5th day of October, 2009.

by: Harry J. Smith
Harry J. Smith, Pres.
NORTHEAST SURVEYING, INC.