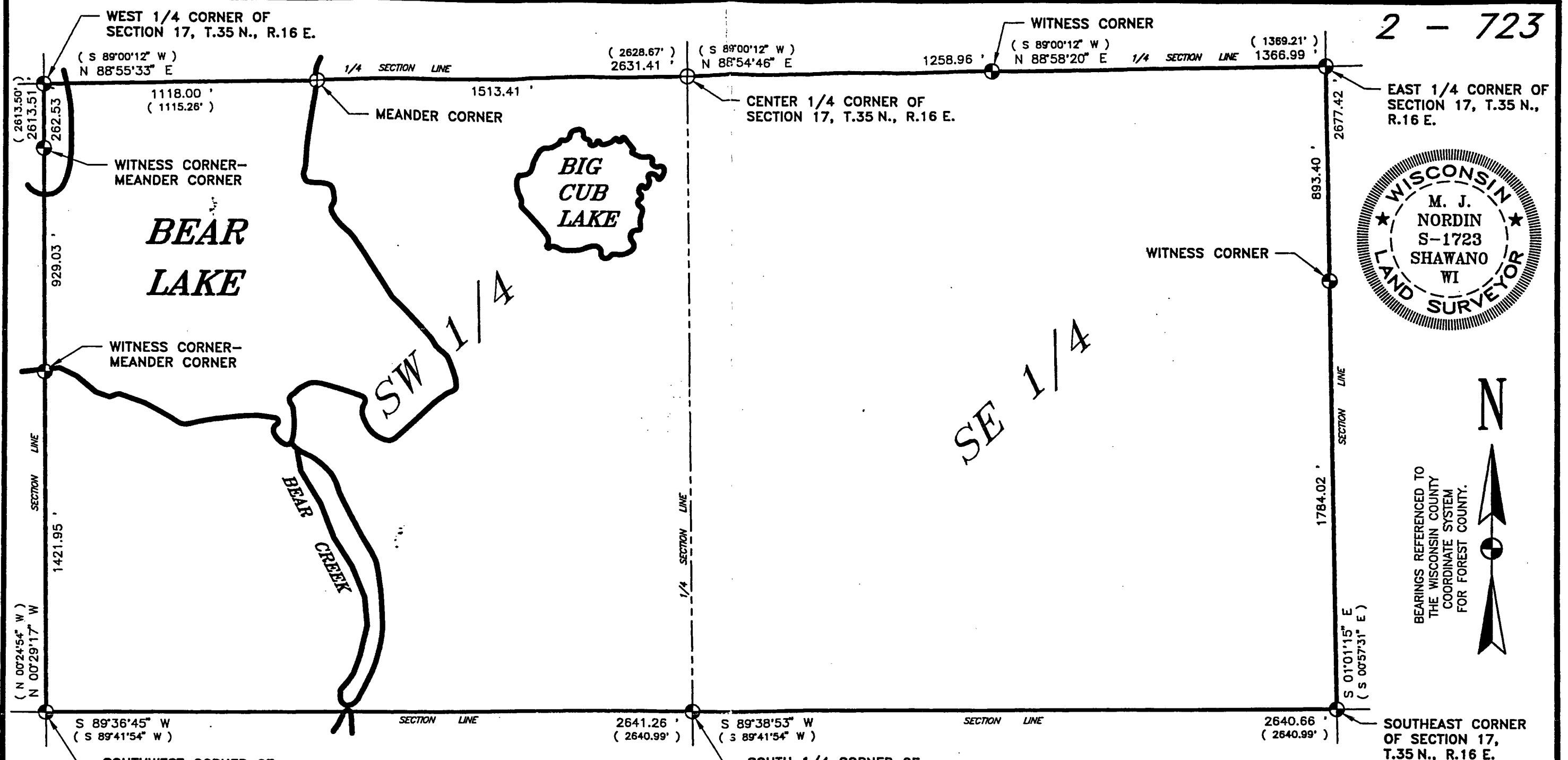


* 17-35-16

2 - 723



I, M. J. NORDIN, LAND SURVEYOR, WISCONSIN REGISTRATION NO. S-1723, DO HEREBY CERTIFY THAT I HAVE SURVEYED THE LANDS SHOWN HEREON, AND THAT THE SAID SURVEY IS ACCURATE AND TRUE TO THE BEST OF MY KNOWLEDGE AND BELIEF; THAT THE MAP AS SHOWN HEREON IS A TRUE AND CORRECT REPRESENTATION OF THE SAID SURVEY, AND THAT I HAVE COMPLIED WITH THE APPLICABLE REQUIREMENTS OF SECTION A-E 7.01 OF THE WISCONSIN ADMINISTRATIVE CODE.

DATED THIS 11TH DAY OF JUNE, 2003.

M. J. Nordin
M. J. NORDIN, SURVEYOR

COPYRIGHT © THIS 11th DAY OF JUNE, 2003, BY NORDIN & ASSOCIATES, INC.

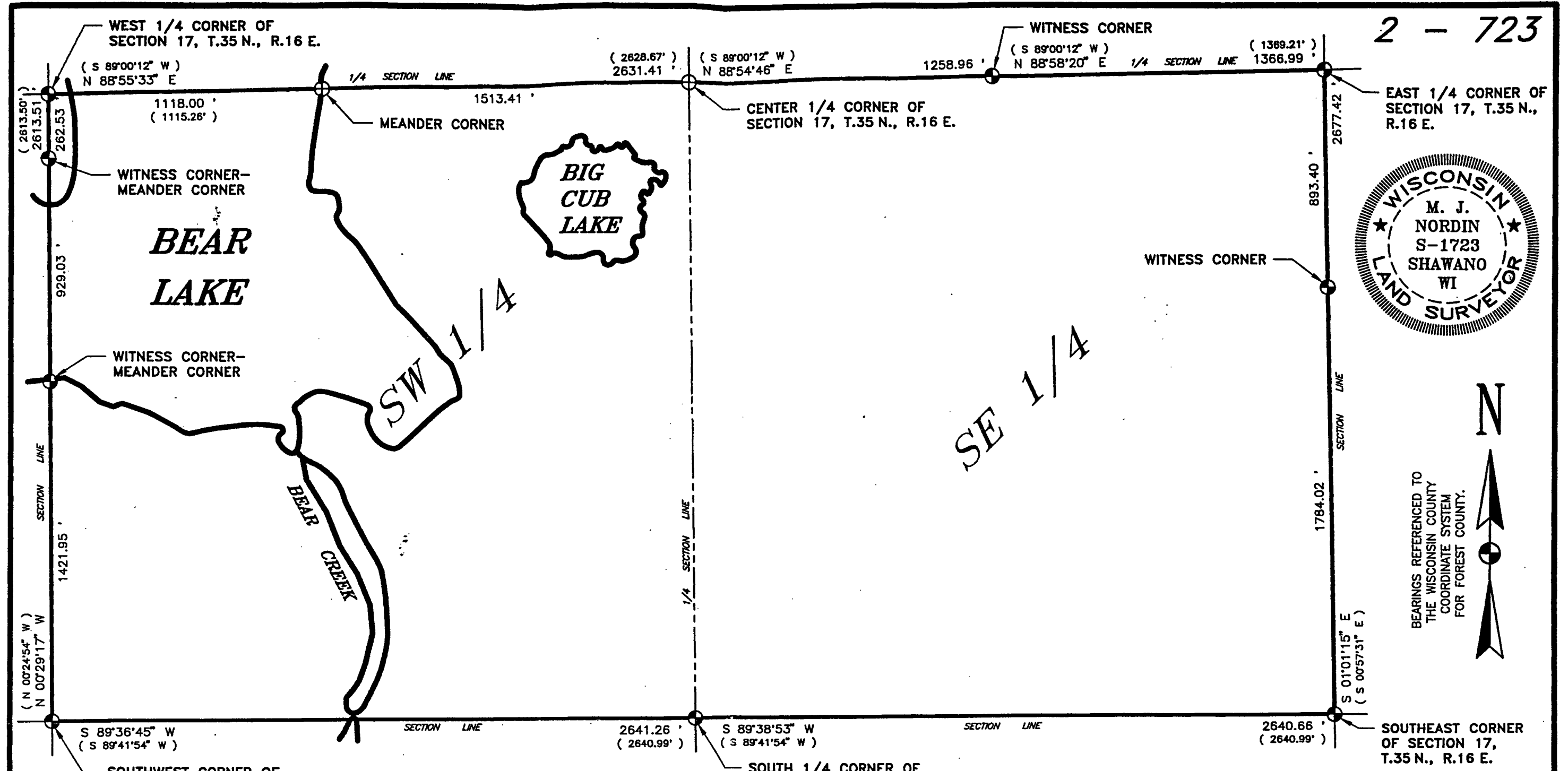
LEGEND AND NOTES

- ⊕ DENOTES 1" ALUMINUM MONUMENT RECOVERED.
 - ⊙ DENOTES 2" ALUMINUM MONUMENT RECOVERED.
- RECORDED AS BEARINGS OR DISTANCES ARE SHOWN IN () WHEN DIFFERENT.

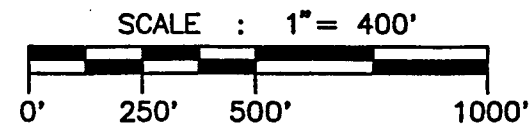
NORDIN & ASSOC., INC.
PROFESSIONAL LAND SURVEYORS
N5841 STATE HWY. "47-55" SHAWANO, WI 54166
(715) 526-3638 FAX (715) 524-9922

**MAP OF THE SW1/4 AND THE SE1/4,
SECTION 17, T.35 N., R.16 E., TOWN OF
BLACKWELL, FOREST COUNTY, WISCONSIN.**

| | | | | | |
|----------|-----------|---------|-----------|-----------|--------|
| DRAWN BY | CLIFF | SCALE | 1" = 400' | CLIENT | S.L.C. |
| DATE | 6/11/2003 | REVISED | | NOTES NO. | 11775Z |



BEARINGS REFERENCED TO THE WISCONSIN COUNTY COORDINATE SYSTEM FOR FOREST COUNTY.



I, M. J. NORDIN, LAND SURVEYOR, WISCONSIN REGISTRATION NO. S-1723, DO HEREBY CERTIFY THAT I HAVE SURVEYED THE LANDS SHOWN HEREON, AND THAT THE SAID SURVEY IS ACCURATE AND TRUE TO THE BEST OF MY KNOWLEDGE AND BELIEF; THAT THE MAP AS SHOWN HEREON IS A TRUE AND CORRECT REPRESENTATION OF THE SAID SURVEY, AND THAT I HAVE COMPLIED WITH THE APPLICABLE REQUIREMENTS OF SECTION A-E 7.01 OF THE WISCONSIN ADMINISTRATIVE CODE.

DATED THIS 11TH DAY OF JUNE, 2003
M. J. Nordin
 M. J. NORDIN, SURVEYOR

COPYRIGHT © THIS 11th DAY OF JUNE, 2003, BY NORDIN & ASSOCIATES, INC.

LEGEND AND NOTES

- ⊕ DENOTES 1" ALUMINUM MONUMENT RECOVERED.
- ⊙ DENOTES 2" ALUMINUM MONUMENT RECOVERED.
- RECORDED AS BEARINGS OR DISTANCES ARE SHOWN IN () WHEN DIFFERENT.

NORDIN & ASSOC., INC.

PROFESSIONAL LAND SURVEYORS
 N5841 STATE HWY. "47-55" SHAWANO, WI 54166
 (715) 526-3638 FAX (715) 524-9922

MAP OF THE SW1/4 AND THE SE1/4,
 SECTION 17, T.35 N., R.16 E., TOWN OF
 BLACKWELL, FOREST COUNTY, WISCONSIN.

| | | | | | |
|----------|-----------|---------|-----------|-----------|--------|
| DRAWN BY | CLIFF | SCALE | 1" = 400' | CLIENT | S.L.C. |
| DATE | 6/11/2003 | REVISED | | NOTES NO. | 11775Z |