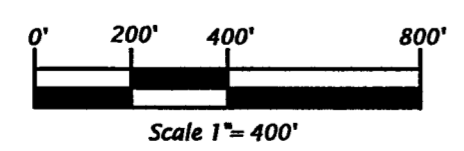


THE WEST LINE  
OF THE  
**SW 1/4 OF THE NE 1/4**  
**SECTION 22, T36N, R12E**  
CRANDON TOWNSHIP  
FOREST COUNTY, WISCONSIN

6/22/11

Baerings Forest County  
Grid, based on GPS data.



Legend  
○ = Iron rod set, 0.6" dia. x 24" long  
Other corner monuments are as noted.

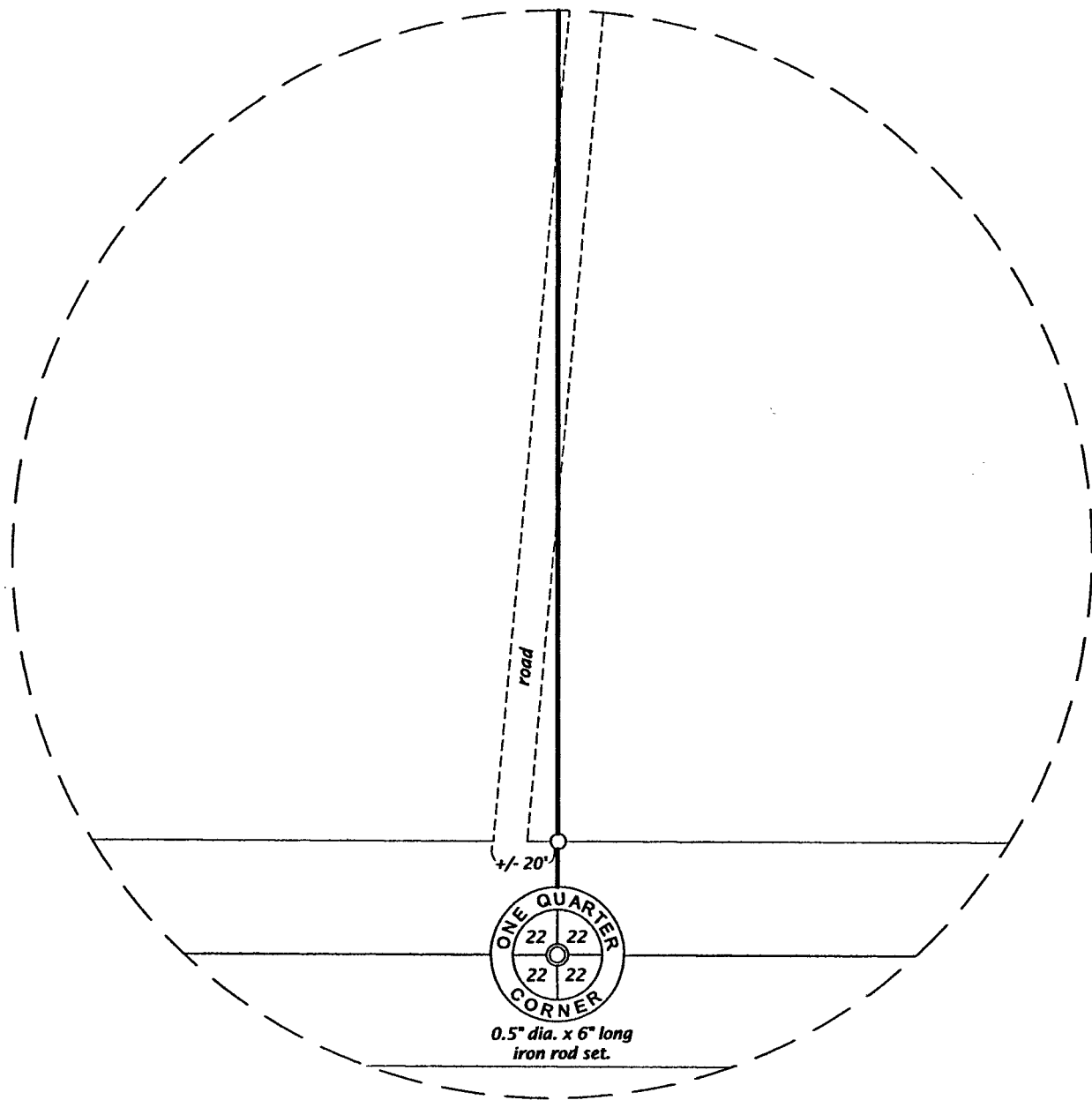
FOREST CO SURVEYOR  
FILE # 36222-20110506  
DATE \_\_\_\_\_ BY \_\_\_\_\_

<p><b>SURVEYOR'S CERTIFICATE</b> I, Michael L. Oestreich, Registered Land Surveyor No. S-2118, hereby certify that I have surveyed the property shown hereon; that this map represents an accurate survey of said property to the best of my knowledge and belief; that I have performed this survey by order of Tim Eichner; and that I have complied with the requirements of Wisconsin Administrative Code A-E 7. Date: 5/6/11</p>			<p><b>Oestreich Surveying &amp; Mapping, LLC</b> 5946 Forest Lane      Rhineland, WI 54501 Tel. (715) 362-5538      RLS2118@charter.net</p>	
<p>File No. 22-3612</p>	<p>Drafted by: M. Oestreich</p>		<p>Map No. 11-103</p>	<p>Sheet 1 of 3 sheets</p>

**Detail - 1-**

Scale 1" = 50'

Date 5/6/11



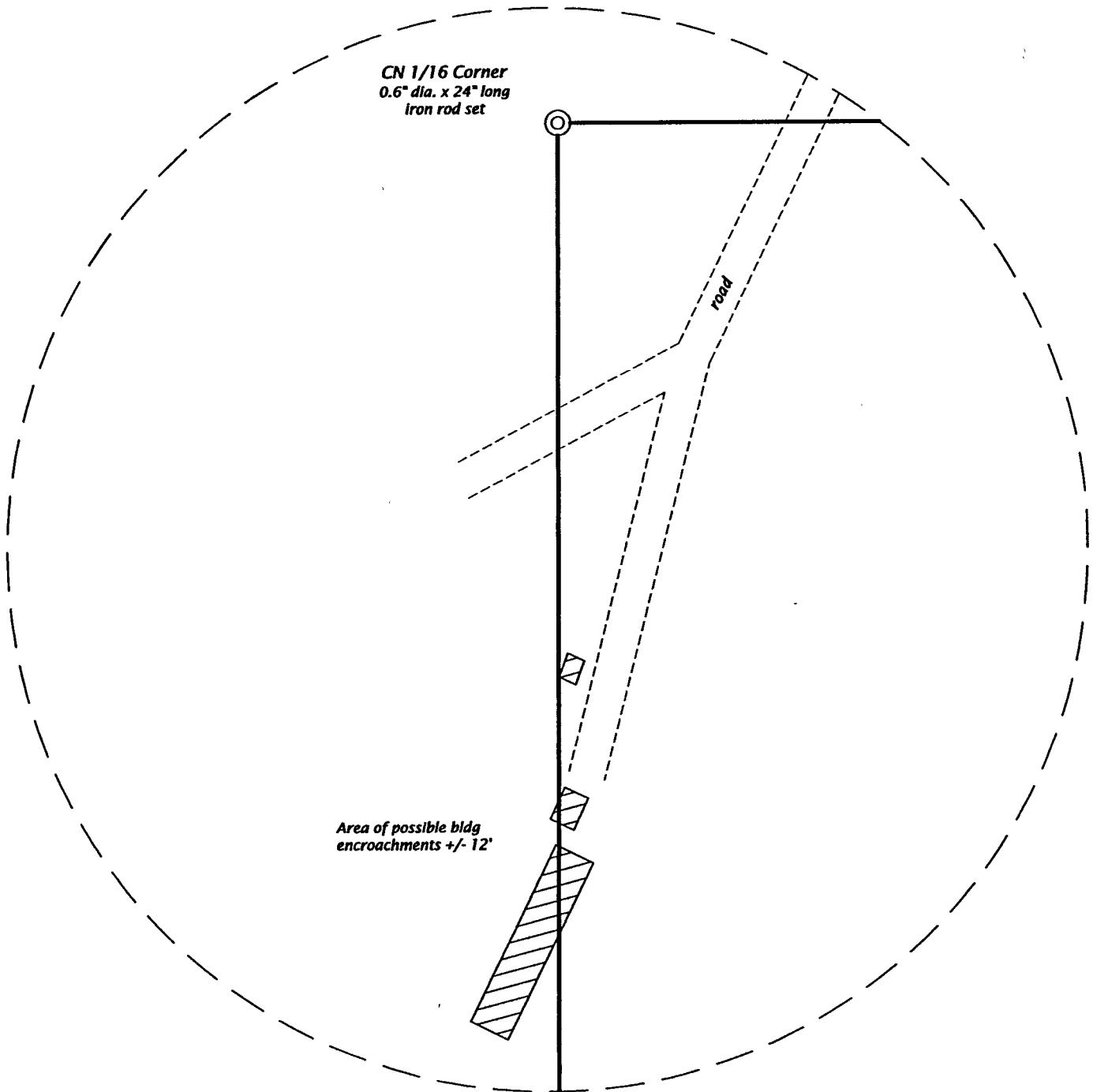


# Detail - 2-

Scale 1" = 50'

Date 5/6/11

CN 1/16 Corner  
0.6" dia. x 24" long  
iron rod set



Area of possible bldg  
encroachments +/- 12'