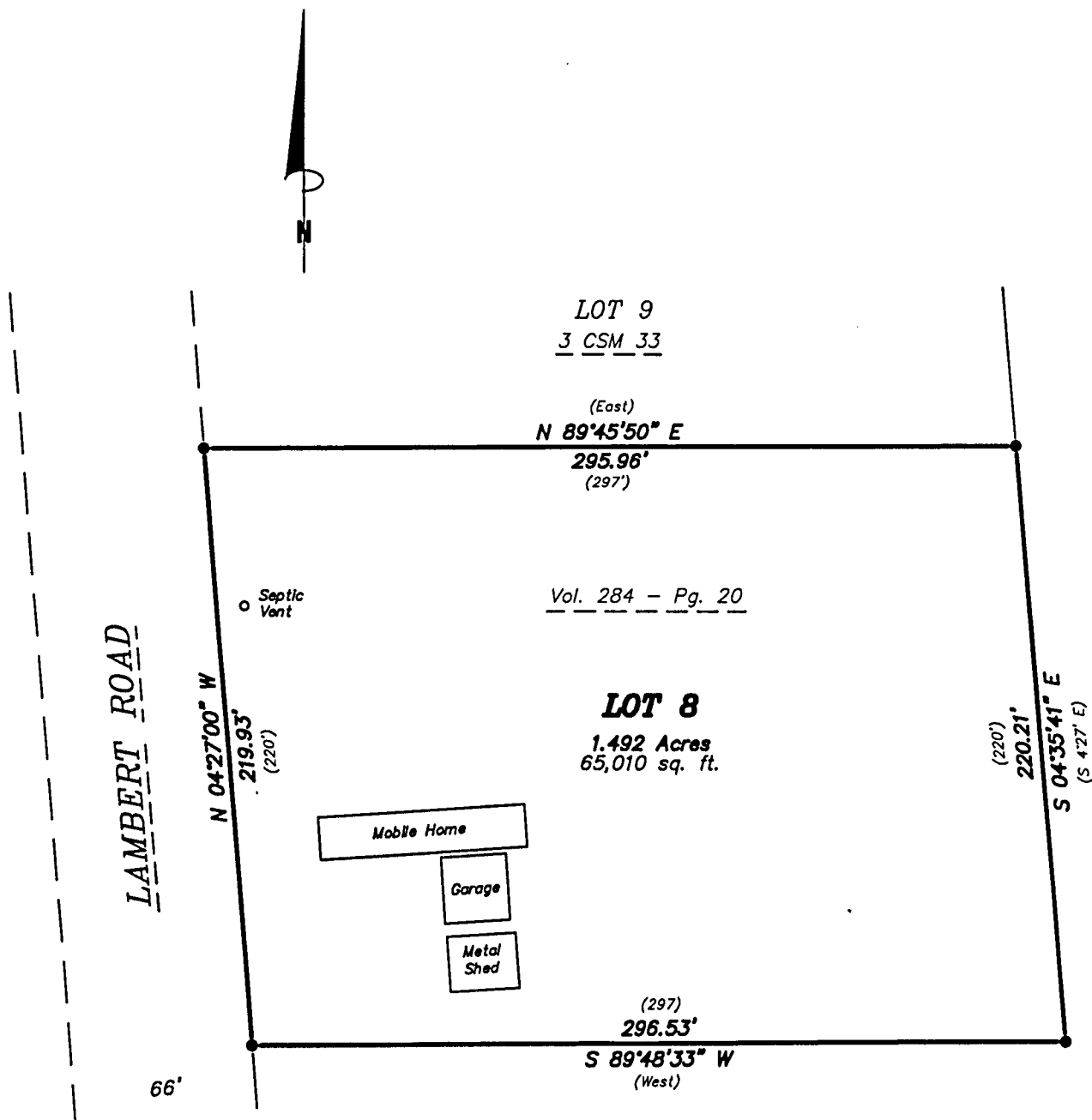
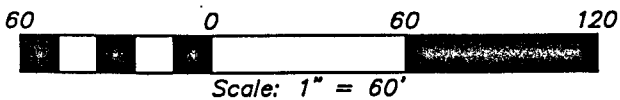


PLAT OF SURVEY

LOT 8 OF 3 CSM 33 LOCATED IN
PART OF THE SE 1/4 - SE 1/4 OF SECTION 7,
T36N, R15E, TOWN OF LAONA, FOREST COUNTY, WISCONSIN.



Bearings are referenced to the West line of
Lot 8 of 3 CSM 33, Recorded to bear
N 4°27'00" W.



SURVEYOR'S CERTIFICATE:

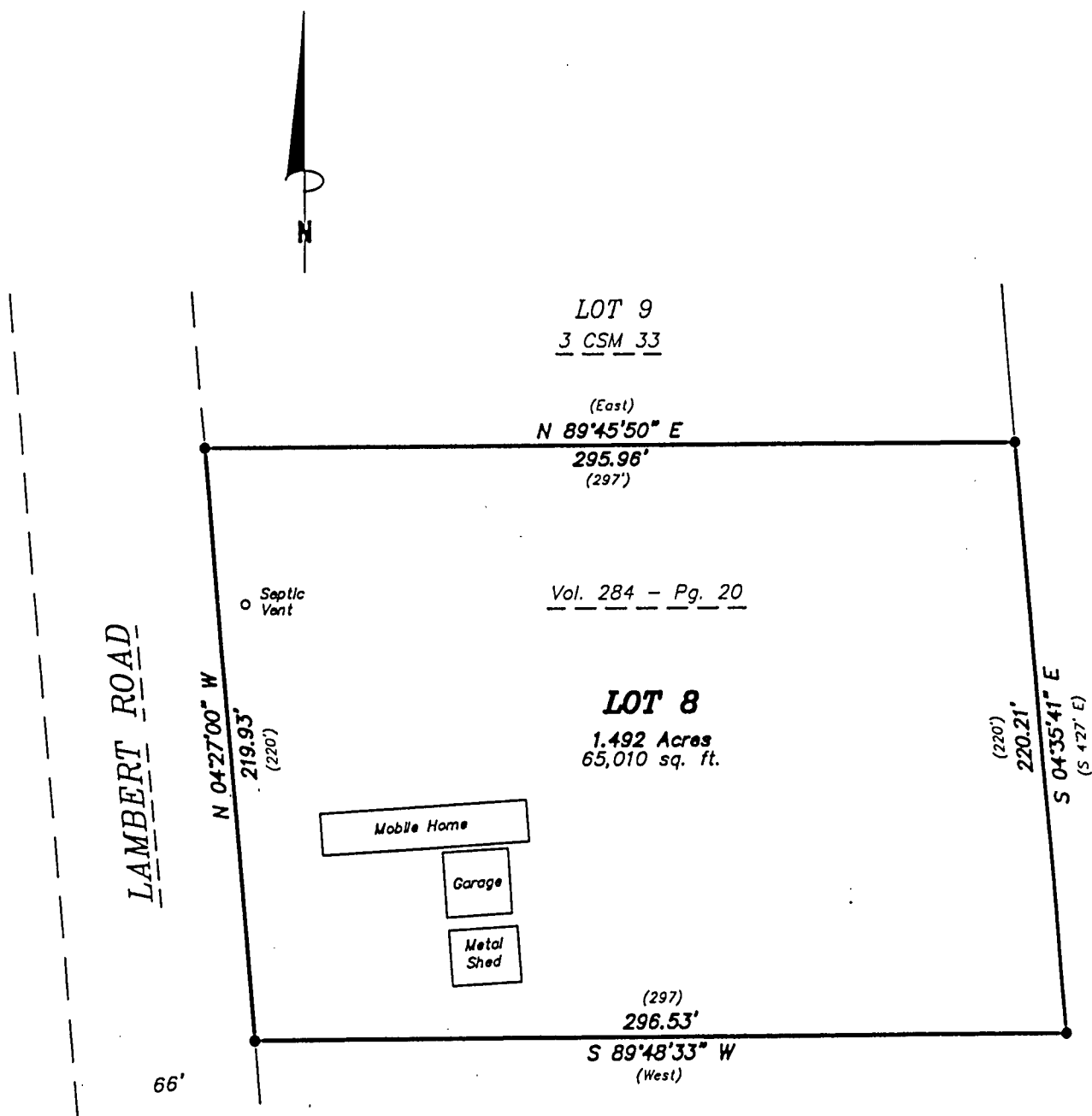
I, Michael A. Tremi, Registered Land Surveyor, HEREBY
certify that by the order of Patricia Morgan: I have
surveyed and mapped the hereon described and
depicted lands and the within map is a true and
correct representation of the lands surveyed to the
best of my knowledge and belief.

Michael A. Tremi 4/7/05
Michael A. Tremi, R.L.S. No. 2197 Date

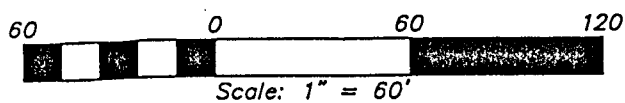
DRAWN BY: KRM	LEGEND: ● EXISTING 1" IRON PIPE () RECORDED AS	SHT. NO. 1 of 1
DWG. NO.: 2082-04		
CHECKED BY: MAT		

PLAT OF SURVEY

LOT 8 OF 3 CSM 33 LOCATED IN
PART OF THE SE 1/4 - SE 1/4 OF SECTION 7,
T36N, R15E, TOWN OF LAONA, FOREST COUNTY, WISCONSIN.



Bearings are referenced to the West line of
Lot 8 of 3 CSM 33, Recorded to bear
N 4°27'00" W.



SURVEYOR'S CERTIFICATE:

I, Michael A. Tremel, Registered Land Surveyor, HEREBY
certify that by the order of Patricia Morgan: I have
surveyed and mapped the hereon described and
depicted lands and the within map is a true and
correct representation of the lands surveyed to the
best of my knowledge and belief.

Michael A. Tremel 4/7/05
Michael A. Tremel, R.L.S. No. 2197 Date

<p>DRAWN BY: KRM</p> <p>DWG. NO.: 2082-04</p> <p>CHECKED BY: MAT</p>	<p>LEGEND:</p> <p>● EXISTING 1" IRON PIPE</p> <p>() RECORDED AS</p>	<p>SHT. NO.</p> <p>1 of 1</p>
--	--	-------------------------------