

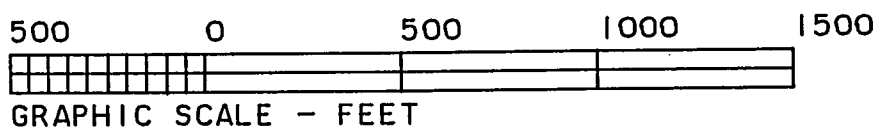
Stock No. 26273

SHEET 1 OF 1

PLAT OF SURVEY

AFFIDAVIT FOR CORRECTION

CORRECTION FOR THE SOUTH 1/2, WEST SECTION LINE
OF SECTION 8, TOWNSHIP 36 NORTH, RANGE 15 EAST,
FOURTH PRINCIPAL MERIDIAN,
FOREST COUNTY, WISCONSIN.





AFFIDAVIT

I, ALAN D. HARRISON, REGISTERED LAND SURVEYOR IN THE STATE OF WISCONSIN, HEREBY CERTIFY THAT THIS DOCUMENT DOES CORRECT THE DISTANCE PREVIOUSLY RECORDED ON THE "PLAT OF SURVEY" FOR SAID SECTION 8, BEING THE DISTANCE FOR THE SOUTH 1/2 OF THE WEST SECTION LINE OF SAID SECTION.

SAID "PLAT OF SURVEY" FILED WITH THE FOREST COUNTY CLERK OFFICE ON DECEMBER 3, 1986.

ALAN D. HARRISON, R.L.S. # 1651, STATE OF WISCONSIN
CADASTRAL SURVEYOR, U.S.D.A. FOREST SERVICE

DATE OF THIS CORRECTION: MARCH 24, 1993



LEGEND



BRASS CAPPED MONUMENT FOUND BELOW ROAD SURFACE.



PREVIOUS RECORDED DISTANCE IN ERROR.

