

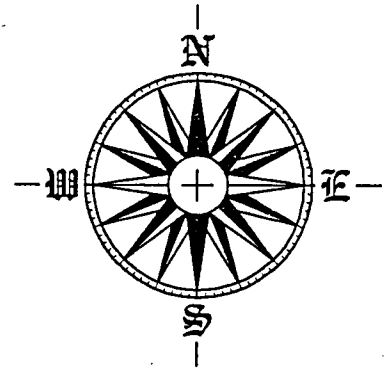
C-N 1/16th CORNER

N88°46'53"W 1312.04'

NE 1/16th CORNER

LOCATION \ DESCRIPTION

PART OF THE SOUTHWEST QUARTER OF THE NORTHEAST QUARTER OF SECTION 13, T36N-R16E, TOWN OF BLACKWELL, FOREST COUNTY, WISCONSIN



REF: EAST LINE, SOUTHEAST QUARTER ASSUMED TO BEAR N00°02'07"W

967.82'

29.04 ACRES

S00°19'11"E

205.00'

210.01'

962.48'

210.02'

N00°07'41"W



210.11'

127.34'

LEGEND

- SET 1" x 30" IRON PIPE (WT. 1.68 LBS\FT)
- SET 2" x 30" IRON PIPE (WT. 3.72 LBS\FT)
- ⊙ FOUND U.S.F.S. MONUMENT (1" ALUM. MON w/ ALUM. CAP)
- FOUND 4" IRON POST w/ BRASS CAP

SCALE: 1" = 150'  
DATE: MARCH 31, 2004



S89°00'48"E 1310.38'

8-399

360.15'

N00°07'41"W


C-E 1/16th CORNER

SURVEYED BY THE OFFICE OF:  
ROB KAMPS LAND SURVEYING  
JEFF LIEUWEN-SURVEYOR  
P.O. BOX 757  
CRIVITZ, WI 54114

SURVEYED BY THE ORDER OF:  
LANDS OF WISCONSIN  
3883 ALGOMA ROAD  
GREEN BAY, WISCONSIN 54311

SURVEYORS' CERTIFICATE

I, JEFFREY M. LIEUWEN, REGISTERED LAND SURVEYOR, S-1754, HEREBY CERTIFY THAT I HAVE SURVEYED AND MAPPED THE HEREON DESCRIBED AND DEPICTED LANDS TO MY BEST KNOWLEDGE AND BELIEF.



N89°00'46"W 1309.81'

EAST QUARTER CORNER  
SEC. 13, T36N-R16E

KAMPS OFFICE MAP NUMBER

04-3001