

LOCATION \ DESCRIPTION

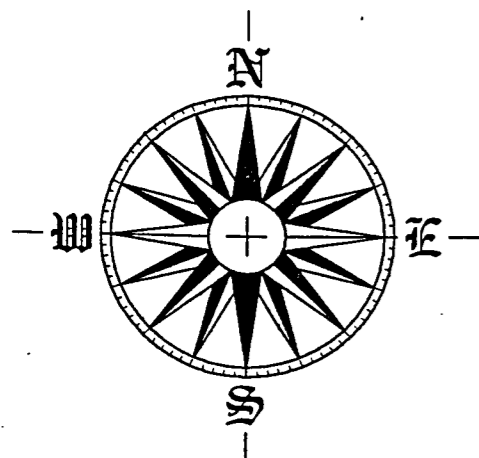
THE SOUTHEAST QUARTER OF THE NORTHWEST QUARTER OF SECTION 13, T36N-R16E, TOWN OF BLACKWELL, FOREST COUNTY, WISCONSIN

NORTHWEST 1/16th CORNER

N88°58'45"W

1325.73'

CENTER NORTH 1/16th CORNER





REF: SOUTH LINE NORTHWEST QUARTER ASSUMED TO BEAR S89°00'38"E



EXISTING FOREST ROAD

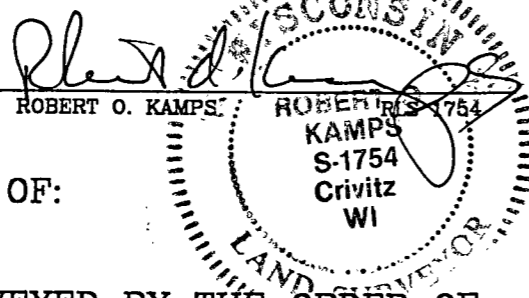
LEGEND

- FOUND 1" ALUM. PIPE w/ ALUM CAP
 - FOUND 2 1/2" ALUM PIPE w/ ALUM CAP
- SCALE: 1" = 150'
DATE: NOVEMBER 17, 2003



SURVEYORS' CERTIFICATE

I, ROBERT O. KAMPS, REGISTERED LAND SURVEYOR, S-1754, HEREBY CERTIFY THAT I HAVE SURVEYED AND MAPPED THE HEREON DESCRIBED AND DEPICTED LANDS TO MY BEST KNOWLEDGE AND BELIEF.



SURVEYED BY THE OFFICE OF:

ROB KAMPS LAND SURVEYING
JEFF LIEUWEN-SURVEYOR
P.O. BOX 757
CRIVITZ, WI 54114

SURVEYED BY THE ORDER OF:

LANDS OF WISCONSIN
3863 ALGOMA ROAD
GREEN BAY, WISCONSIN 54311

WEST QUARTER CORNER
SEC. 13, T36N-R16E

S89°00'38"E

1335.23'

CENTER WEST 1/16th CORNER

S89°00'38"E

1335.23'

KAMPS OFFICE MAP NUMBER

CENTER-of-SECTION
03-2934

SE 1/4 - NW 1/4
40.56 ACRES

1328.53'

S00°11'27"W

1327.97'

N00°13'11"W