
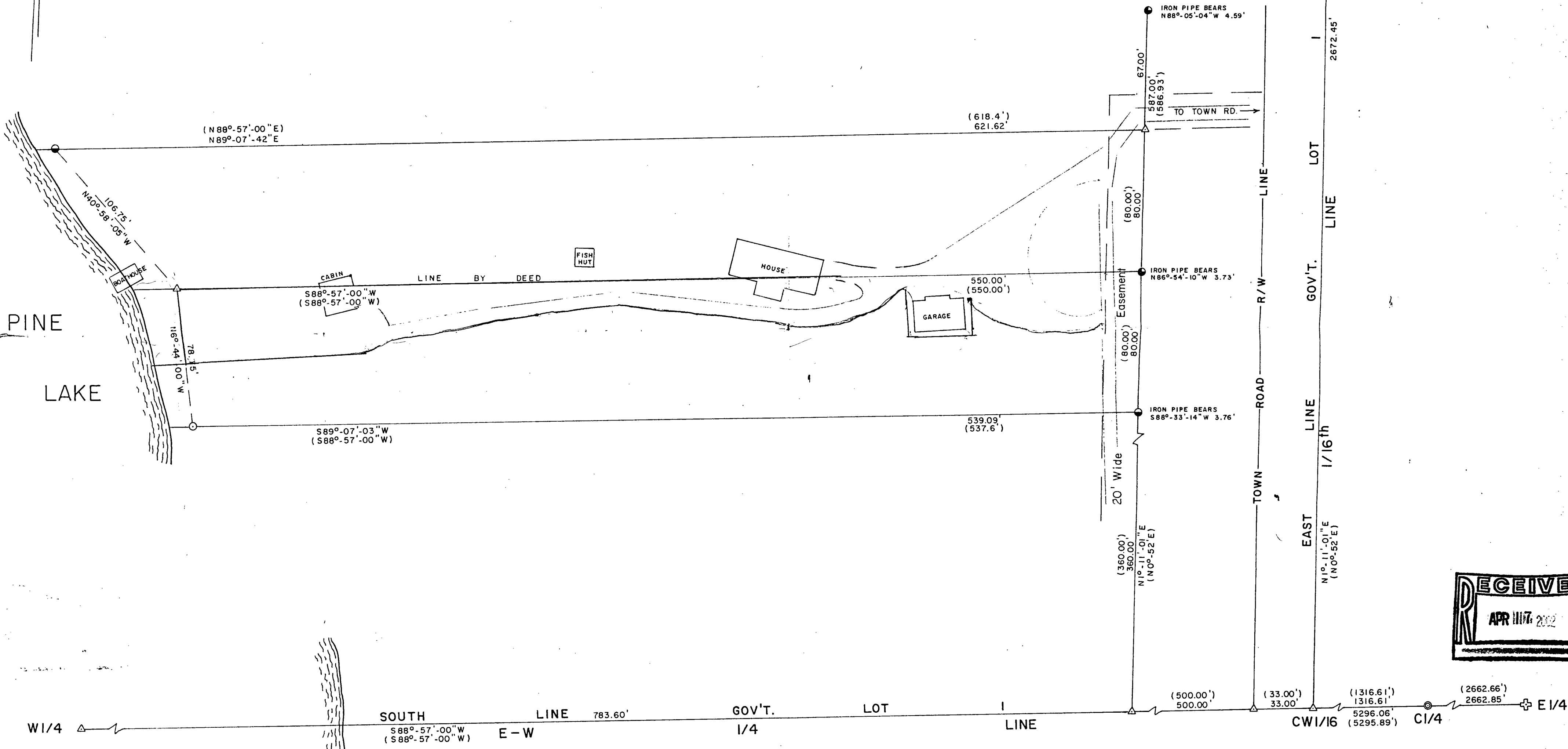


NOTE: DESCRIPTION PROVIDED ON SEPARATE SHEET.

BEARINGS ARE BASED ON THE SOUTH LINE OF GOV'T. LOT 1 BEARING S88°-57'-00" W BEING OF RECORD.


LOCATED IN GOV'T. LOT 1
SECTION 23, T37 N, R12 E
TOWN OF HILES, FOREST COUNTY, WI.



FOREST CO SURVEYOR
FILE # 371223-20011218
DATE _____ BY _____

- ⊕ P.K. NAIL IN PAVEMENT FOUND.
- ⊙ 2" DIA. IRON PIPE FOUND IN PLACE.
- 1-1/2" DIA. IRON PIPE FOUND IN PLACE.
- ⊙ 1-1/4" DIA. IRON PIPE FOUND IN PLACE.
- ⊙ 1" DIA. IRON PIPE FOUND IN PLACE.
- ⊙ 1" X 24" IRON PIPE SET THIS SURVEY.
- △ COMPUTED POSITION.
- () RECORD BEARING AND DISTANCE.

"SURVEYOR'S CERTIFICATE"
I hereby certify that I have surveyed and mapped the lands shown hereon and that, to the best of my knowledge and belief, said survey and map is a true and correct representation thereof, and that I have complied with the Wisconsin Administrative Code A-E 7.
Dated this 18th day of December 2001.
Kip W. Soder
Kip W. Soder R.L.S. #1731
Soder Surveying
Three Lakes, WI. 54562

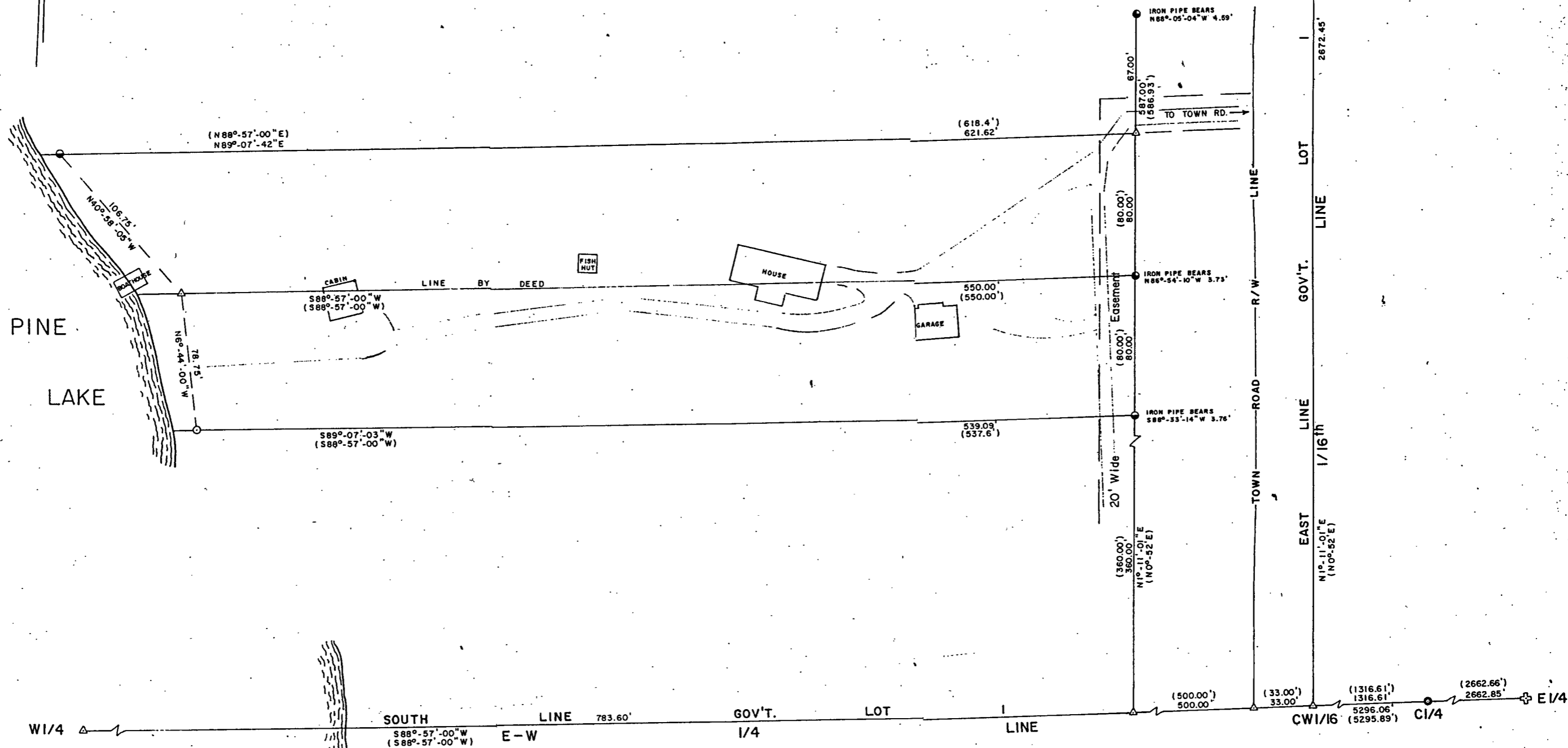


Survey For:
Andrew Ballard
1091 S. Washburn Street
Oshkosh, WI. 54904
Scale: 1" = 40' Date: 12-18-2001 Drwn By: D.J.B.
Soder Surveying Three Lakes, WI. Dwg. No. 691

Orig Filed @ Treas 4/18/02

BEARINGS ARE BASED ON THE SOUTH LINE OF GOV'T. LOT 1 BEARING S 88°-57'-00" W BEING OF RECORD.

LOCATED IN GOV'T. LOT 1
SECTION 23, T 37 N, R 12 E
TOWN OF HILES, FOREST COUNTY, WI.



FOREST CO SURVEYOR
FILE # 371223-20011218
DATE _____ BY _____


- ⊕ P.K. NAIL IN PAVEMENT FOUND.
- 2" DIA. IRON PIPE FOUND IN PLACE.
- 1-1/2" DIA. IRON PIPE FOUND IN PLACE.
- 1-1/4" DIA. IRON PIPE FOUND IN PLACE.
- 1" DIA. IRON PIPE FOUND IN PLACE.
- 1" X 24" IRON PIPE SET THIS SURVEY.
- △ COMPUTED POSITION.
- () RECORD BEARING AND DISTANCE.

"SURVEYOR'S CERTIFICATE"

I hereby certify that I have surveyed and mapped the lands shown hereon and that, to the best of my knowledge and belief, said survey and map is a true and correct representation thereof, and that I have complied with the Wisconsin Administrative Code A-E 7.

Dated this 18th day of December 2001.

Kip W. Soder
Kip W. Soder R.L.S. #1731
Soder Surveying
Three Lakes, WI. 54562



Survey For:
Andrew Ballard
1091 S. Washburn Street
Oshkosh, WI. 54904

Scale: 1" = 40' Date: 12-18-2001 Drwn By: D.J.B.

Soder Surveying
Three Lakes, WI.

Dwg. No.
69.1