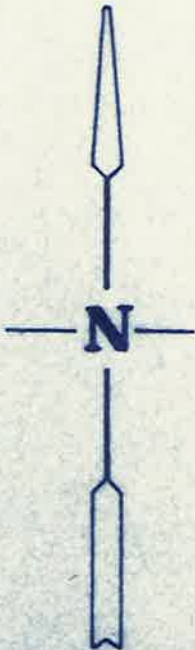
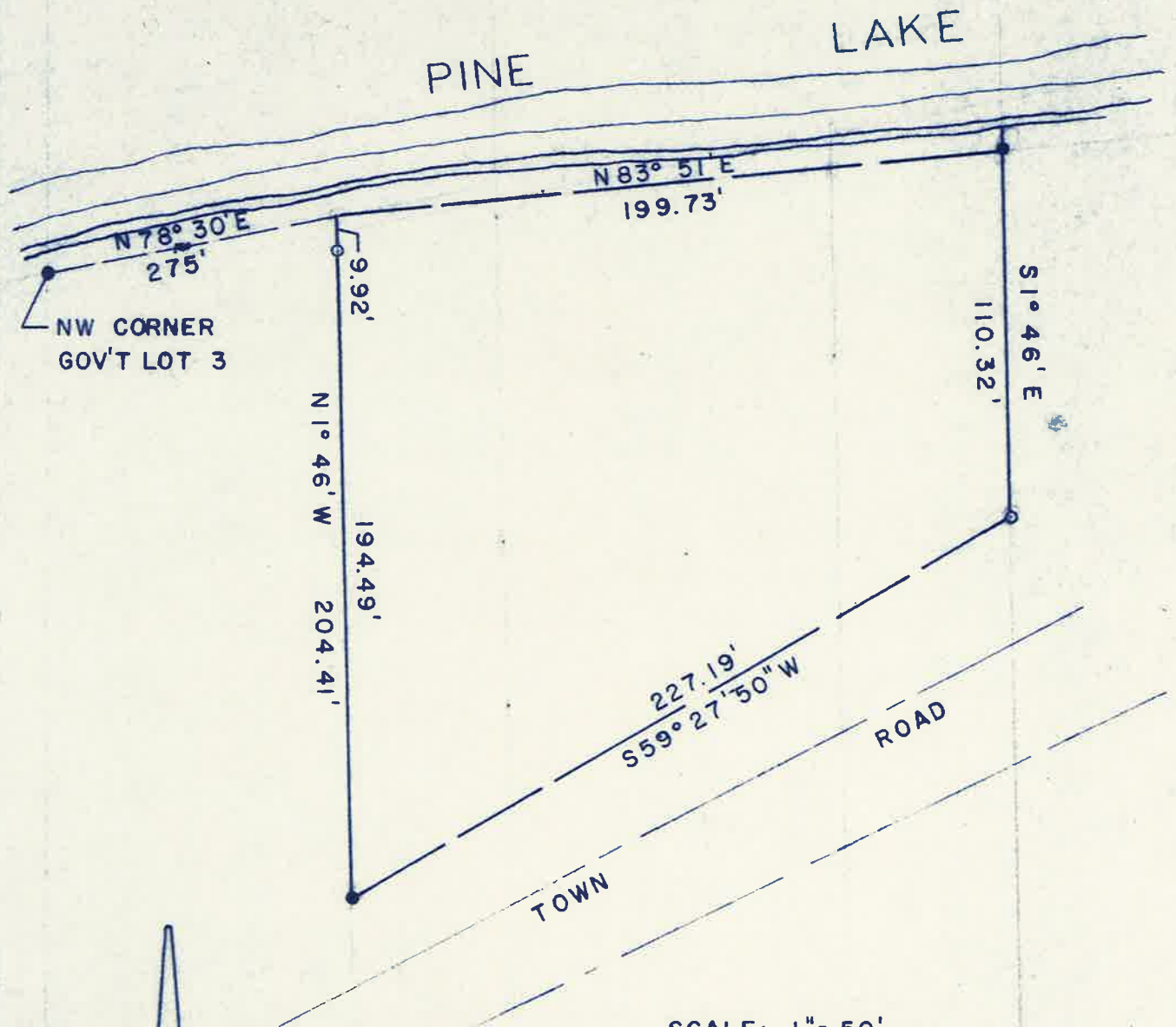



27-37-12

MAP OF SURVEY FOR H. ZECK

PART OF GOV'T LOT 3, SEC. 27, T37N, R12E, TOWN OF HILES, FOREST COUNTY, WISCONSIN.



SCALE: 1" = 50'
DATE: 19 SEPT 1973
● = IRON PIPE FOUND
○ = IRON PIPE SET



Thomas R. Arnott

FOREST CO SURVEYOR
FILE # 371227-19730919
DATE 11/27/24 BY KL