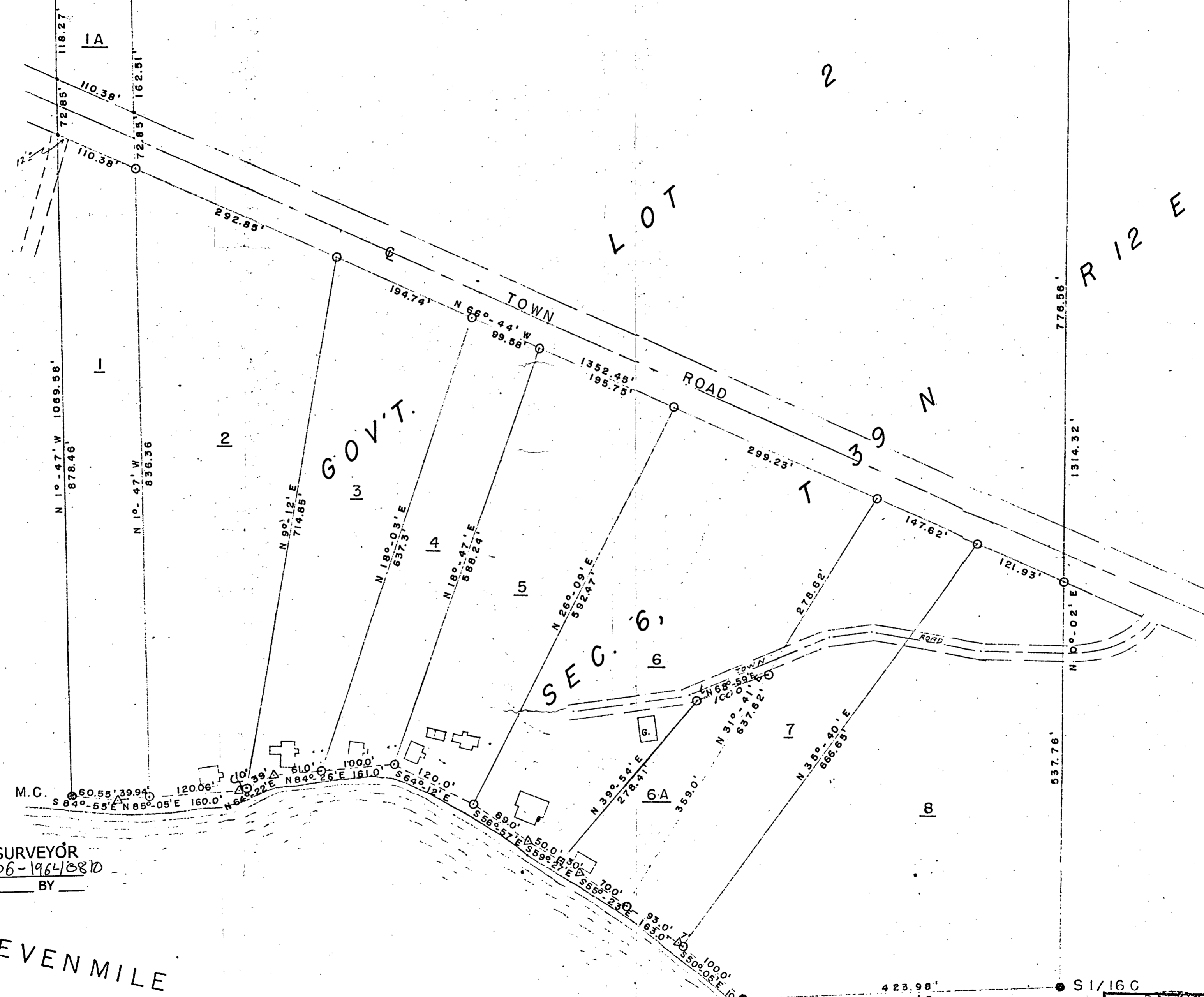


W 1/16 C



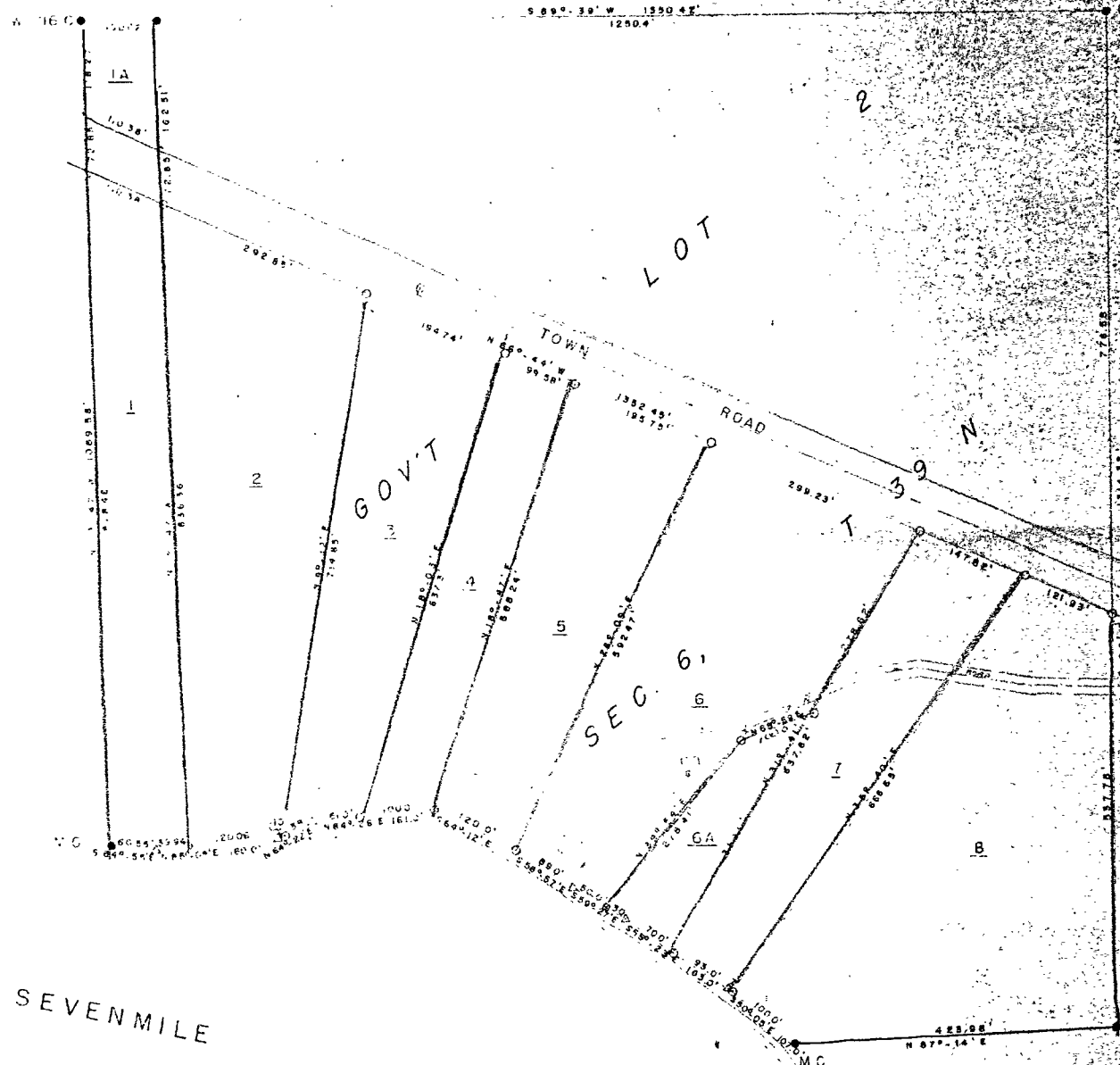
FOREST CO SURVEYOR
 FILE # 391206-19640810
 DATE _____ BY _____

SEVEN MILE

423.98'
 N 87°-14' E



S6-T39N-R12E




- IRON BOLT
- IRON PIPE (CORNER BY OTHERS)
- IRON PIPE

SEVENMILE

LAKE

REV. 9/28/64
 REV. 2/11/65
 REV. 10/14/64



SURVEY FOR	
J.C. KNAPP	
Scale 1"=100'	PLAT 164
DWG. NO.	5362
J.C. KNAPP, SURVEYOR	