

RECEIVED

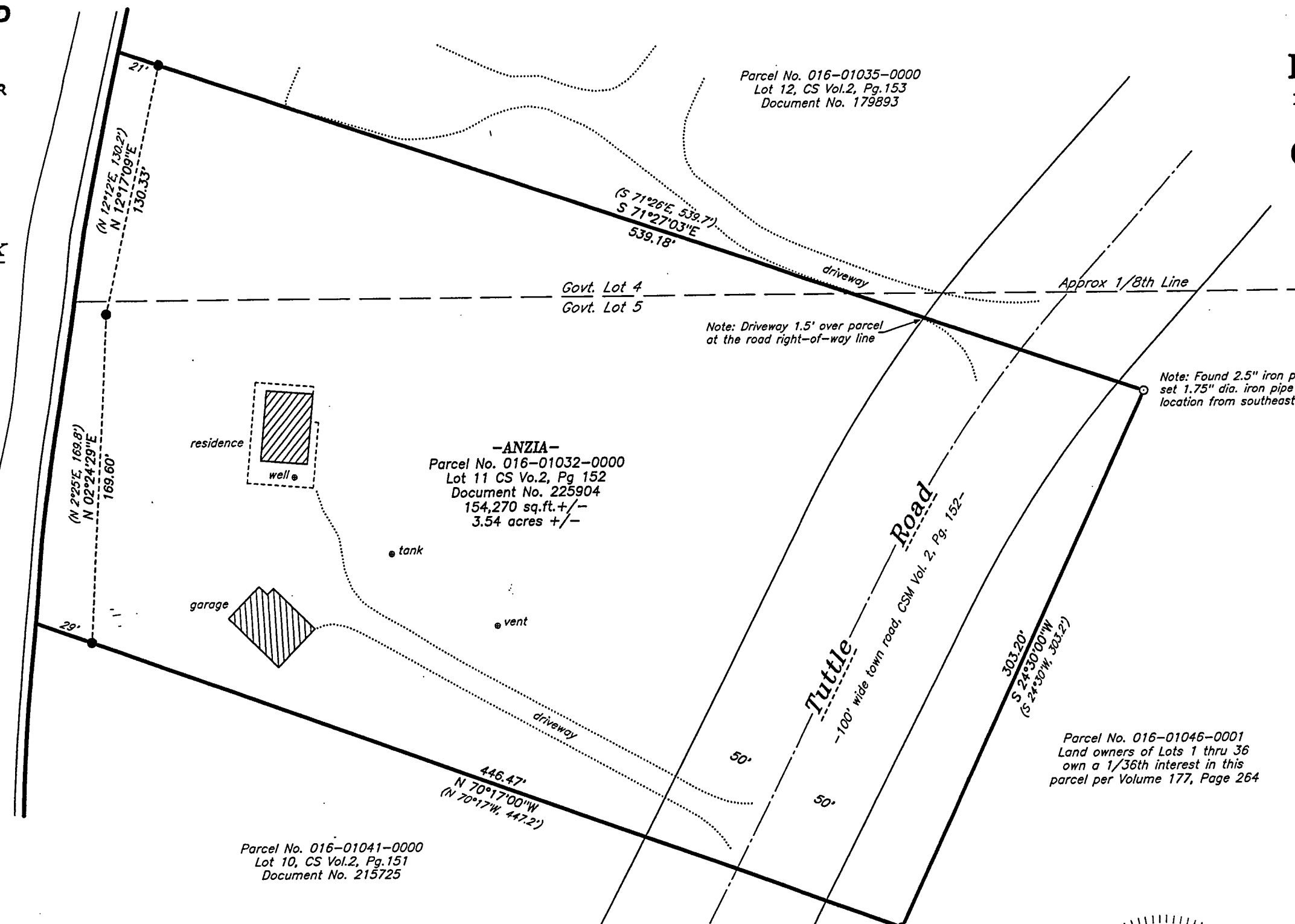
AUG 27 18

CO. TREASURER

Kentuck

Lake

All of
Lot 11, CS Vol.2, Pg.152
recorded as Document No. 111172
located in part of
Government Lots 4 & 5
Section 4, T40N, R12E
Hiles Township
Forest County, Wisconsin



Parcel No. 016-01035-0000
Lot 12, CS Vol.2, Pg.153
Document No. 179893

Govt. Lot 4
Govt. Lot 5

Note: Driveway 1.5' over parcel
at the road right-of-way line


Note: Found 2.5" iron pipe disturbed,
set 1.75" dia. iron pipe at record
location from southeast parcel corner

-ANZIA-
Parcel No. 016-01032-0000
Lot 11 CS Vol.2, Pg 152
Document No. 225904
154,270 sq.ft. +/-
3.54 acres +/-

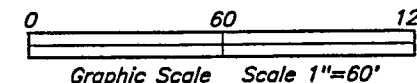
Parcel No. 016-01046-0001
Land owners of Lots 1 thru 36
own a 1/36th interest in this
parcel per Volume 177, Page 264

Parcel No. 016-01041-0000
Lot 10, CS Vol.2, Pg.151
Document No. 215725

RECORD BEARINGS ASSUMED:
referenced to the south line of Lot 11,
CS Volume 2, Page 152 as shown hereon which
is assumed to bear N 70°17'00"W



LEGEND:
○ 1.75" diameter iron pipe set
● 2.5" diameter iron pipe found in place
() bearing and/or distance per the record thereof



FOREST CO SURVEYOR
FILE # 401204-20181102
DATE _____ BY _____

SURVEYOR'S CERTIFICATE:

I, David A. Konopacky, hereby certify that I have surveyed the parcel
of land shown hereon; that this map represents an accurate survey of
said lands to the best of my knowledge and belief; and that I have
complied with the applicable requirements of the Wisconsin Administrative
Code Section A-E 7.

David A. Konopacky
Professional Land Surveyor No. 2566

11-2-18
Date



James & Jennifer Anzia
5044 N. Santa Monica Blvd.
Milwaukee, WI 53217

Map Scale: 1" = 60' Date: 11/02/18 Drafted by: DAK

Project No. 5513 NORTHWOODS SURVEYING
P.O. BOX 1002, LAND O'LAKES, WISCONSIN 54540

16-1032