

Kentucky

Lake

Meander Corner

Vilas County
Forest County

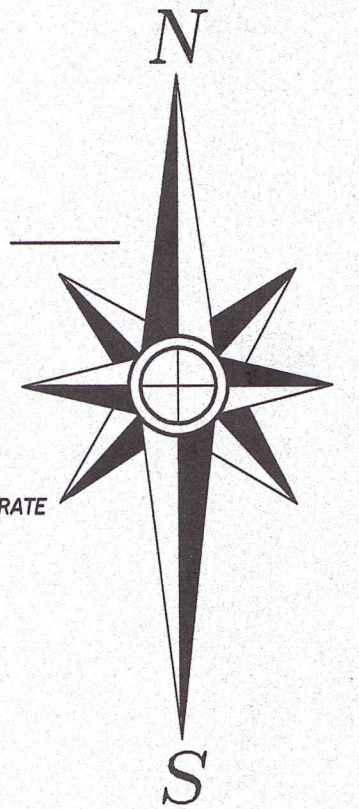
(N 89°52'30"E 294.82')
(N 89°34'56"E 294.66')

Section Line

S 89°35'54"W 731.37'

NE Section Corner


Vilas County
Grid North



DESCRIPTION IS PROVIDED ON A SEPARATE SHEET.
FIELD WORK WAS COMPLETED ON FEBRUARY 1ST, 2022.

-Lot 36-
Certified Survey Map No. 68
16899 E. Tuttle Lane
Volume 346, Page 449
95,930± SQ.FT.
2.20± ACRES
(Area includes part of Lot 35)


Being All of
Lot 36 of Certified Survey Map No.68
and part of
Lot 35 of Certified Survey Map No. 78
Located in
Gov't. Lot 1, Section 4
T 40 N, R 12 E
Town of Hiles, Forest County, Wisconsin



-Surveyor's Certificate-

"I HEREBY CERTIFY, THAT I HAVE SURVEYED AND MAPPED THE LANDS SHOWN HEREON AND THAT, TO THE BEST OF MY KNOWLEDGE AND BELIEF, THIS SURVEY AND MAP IS A TRUE AND CORRECT REPRESENTATION THEREOF, AND THAT I HAVE COMPLIED WITH THE APPLICABLE REQUIREMENTS OF CHAPTER A-E 7 OF THE WISCONSIN ADMINISTRATIVE CODE'S MINIMUM STANDARDS FOR PROPERTY SURVEYS."
DATED THIS 4th DAY OF FEBRUARY, 2022.

Thomas A. Boettcher
THOMAS A. BOETTCHER, P.L.S. 1763



-Legend-

- G.L.O. CONCRETE BRASS CAP MONUMENT FOUND IN PLACE
- 1" DIA. IRON PIPE FOUND IN PLACE
- ⊕ 3/4" IRON PIPE FOUND IN PLACE
- 1-1/4" DIA. IRON PIPE SET THIS SURVEY
- △ COMPUTED POSITION
- () BEARING & DISTANCE OF RECORD

-Lot 35-
Certified Survey Map No. 78

Volume 346, Page 449

FOREST CO SURVEYOR
FILE # 40204-20220204
DATE 02/03/2023 BY JA

Survey For:
Randall & Jayne Lambrecht
N102 W1595 Flintlock Trail
Germantown, Wisconsin 53022

SCALE: 1" = 30' DATE: 2-04-2022 DWN. BY: K.W.S.
Drawing No. **Eagle Landmark Surveying Inc.**
E4758 5035 Hwy. 70 West, Eagle River, WI 54521
P&F (715)479-9810 survey@eaglelandmark.com

16-1011