

Part of  
**Government Lot 1**  
**Section 28, T 40 N, R 12 E**  
 Hiles Township  
 Forest County, Wisconsin

**BUTTERNUT**

**LAKE**

Lot -3-, Vol. 3CS, Pg. 29

Outlot -1-, Vol. 3CS, Pg. 29  
 (400')  
 399.89'  
 S 61°18'19"W 410.96'  
 (Southwesterly)

Vol. 143, Pg. 580  
 +-47,750 sq.ft.  
 +-1.10 acres

016-01231-0000

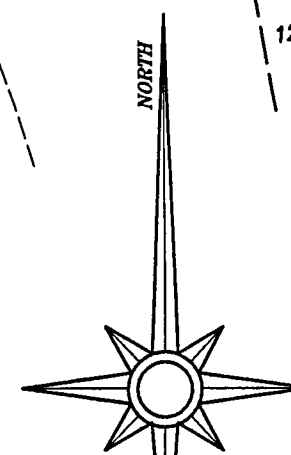
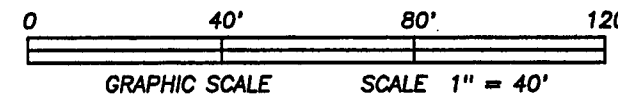
Vol. 301, Pg. 773

Easement Road as set forth in Volume 134, Page 621  
 for ingress and egress to the town road for the lands  
 lying to the south.

Approximate location of the 12 foot wide  
 easement as set forth in Volume 301,  
 Page 773 for ingress and egress to the  
 lands to the south.

**RECORD BEARINGS ASSUMED:**  
 referenced to the north line of the lands shown  
 hereon per Volume 3CS, Page 29; i.e. S 61°18'19"W


- LEGEND:**
- 1" diameter iron pipe set
  - 1" diameter iron pipe set in place of found wood hub
  - ⊕ 1" diameter iron pipe found
  - ( ) bearing and/or distance of record



Note: Pursuant to Chapter A-E 7 of the Wisconsin Administrative Code, the client waives the requirement of a tie to a corner in the Public Land Survey System; Chapter A-E 7.04.

I, David A. Konopacky, hereby certify that I have surveyed the parcel of land shown hereon; that this map represents an accurate survey of said lands to the best of my knowledge and belief; and that I have complied with the applicable requirements of the Wisconsin Administrative Code Section A-E 7.

**FOREST CO SURVEYOR**  
 FILE # 401228-20060924  
 DATE \_\_\_\_\_ BY \_\_\_\_\_

  
 David A. Konopacky  
 Registered Land Surveyor No. 2566

9-24-06  
 Date

**Kathleen Palmen**  
 4605 Wilson Road  
 Kenosha, WI 53142

Map Scale: 1" = 40' Date: 09/24/06 Drafted by: DAK  
 Project No. **337** NORTHWOODS SURVEYING  
 P.O. BOX 1002, LAND O'LAKES, WISCONSIN 54540

16-1231