


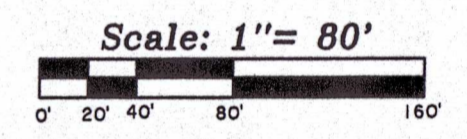
NOTE: DESCRIPTIONS ARE PROVIDED ON SEPARATE SHEETS.

BEARINGS ARE BASED ON THE SECTION LINE WHICH BEARS N 0°24'36"W AS BEING OF RECORD.

FIELD WORK WAS COMPLETED ON 10-03-2019.



Being a Part of
Gov't. Lot 2, Section 28
T 40 N, R 12 E
 Town of Hiles
 Forest County, Wisconsin




-Surveyor's Certificate-

"I HEREBY CERTIFY, THAT I HAVE SURVEYED AND MAPPED THE LANDS SHOWN HEREON AND THAT, TO THE BEST OF MY KNOWLEDGE AND BELIEF, THIS SURVEY AND MAP IS A TRUE AND CORRECT REPRESENTATION THEREOF, AND THAT I HAVE COMPLIED WITH THE APPLICABLE REQUIREMENTS OF CHAPTER A-E 7 OF THE WISCONSIN ADMINISTRATIVE CODE'S MINIMUM STANDARDS FOR PROPERTY SURVEYS."

DATED THIS 22nd DAY OF OCTOBER, 2019.

THOMAS A. BOETTCHER, P.L.S. No. 1763



- Legend-**
- G.L.O. CONCRETE BRASS CAP MONUMENT FOUND IN PLACE
 - U.S.F.S. ALUMINUM CAP MONUMENT FOUND IN PLACE
 - ⊕ 1-1/4" DIA. IRON PIPE FOUND IN PLACE
 - 1" DIA. IRON PIPE FOUND IN PLACE
 - 1" DIA. IRON PIPE SET THIS SURVEY
 - △ COMPUTED POSITION
 - () BEARING & DISTANCE OF RECORD
 - PP = Power pole
 - sv = Septic vent
 - Lp = Light pole

Certified Survey Map Volume 1, Page 153

FOREST CO SURVEYOR
 FILE # 401228-20191022
 DATE 05/05/2023

Survey For: Raymond Porter 1906 South Cedar Marshfield, Wisconsin 54449	
SCALE: 1" = 80'	DATE: 10/22/2019 DWN. BY: K.W.S
Drawing No. E4447	Eagle Landmark Surveying Inc. 5035 Hwy. 70 West, Eagle River, WI 54521 P&F (715)479-9610 survey@eaglelandmark.com

16-1244