

FOREST CO SURVEYOR  
 FILE # 401228-20220206  
 DATE 02/17/2023 BY SA

Arbor Vitae, WI 54568  
 Phone 715.356.9485


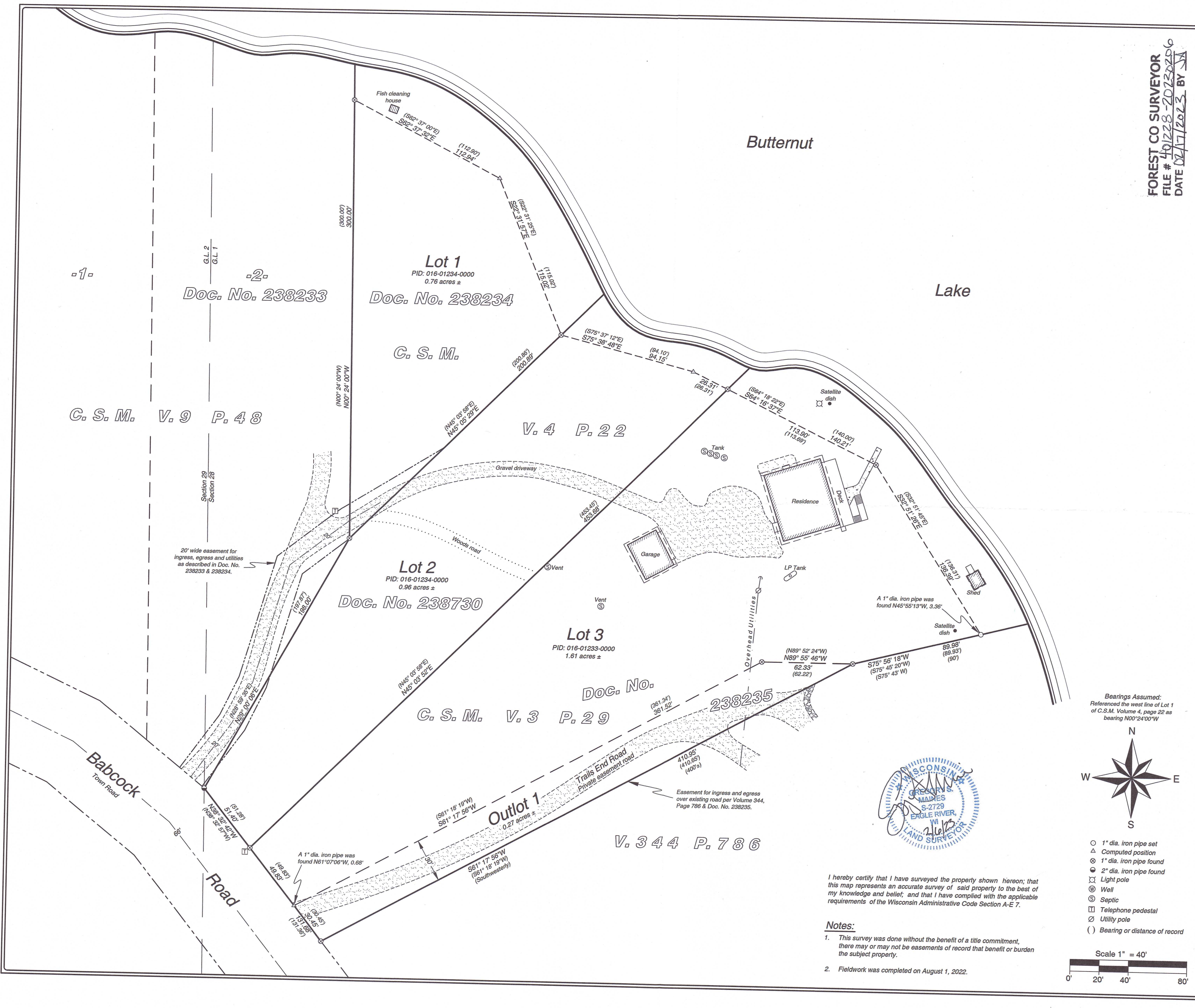
Eagle River, WI 54521  
 Phone 715.479.2570

www.mainesandassociates.com

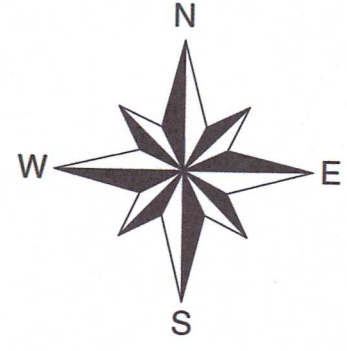
PREPARED FOR:  
 Katherine Babcock

Lots 1 and 2 of Certified Survey Map Volume 4CS,  
 on Page 22 as Doc. No. 134517,  
 ALSO  
 Lot 3 and Outlot 1 of Certified Survey Map Volume 3CS,  
 on Page 29 as Doc. No. 118446,  
 All in part of Government Lot 1  
 Section 28, T 40 N, R 12 E, Town of Hiles  
 Forest County, Wisconsin

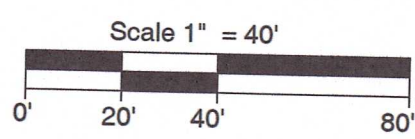
MAP #: 2021152  
 DRAWN BY: JWD  
 DATE: 02/06/2023  
 SHEET 1 OF 1



Bearings Assumed:  
 Referenced the west line of Lot 1  
 of C.S.M. Volume 4, page 22 as  
 bearing N00°24'00"W



- 1" dia. iron pipe set
- △ Computed position
- ⊗ 1" dia. iron pipe found
- ⊙ 2" dia. iron pipe found
- ⊠ Light pole
- ⊕ Well
- ⊖ Septic
- ⊞ Telephone pedestal
- ⊟ Utility pole
- ( ) Bearing or distance of record



I hereby certify that I have surveyed the property shown hereon; that this map represents an accurate survey of said property to the best of my knowledge and belief; and that I have complied with the applicable requirements of the Wisconsin Administrative Code Section A-E 7.

- Notes:
- This survey was done without the benefit of a title commitment, there may or may not be easements of record that benefit or burden the subject property.
  - Fieldwork was completed on August 1, 2022.