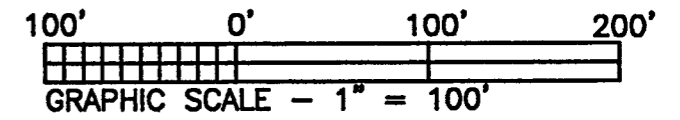



**PART OF  
GOVERNMENT LOTS 3, 4, 6 & 10  
SECTION 33, T 40 N, R 12 E  
HILES TOWNSHIP  
FOREST COUNTY, WISCONSIN**

**FOREST CO SURVEYOR**  
FILE # 401233-20040102  
DATE \_\_\_\_\_ BY \_\_\_\_\_

ASSUMED NORTH  
referenced to the North-South  
1/4 line per U.S.F.S. survey by Jean  
Resvick in 1964, bearing N00°49'15"W.



**HARMONY LAKE**


**BUTTERNUT LAKE**

±6.13 Acres



I hereby certify that I have surveyed the property shown hereon; that this map represents an accurate survey of said property to the best of my knowledge and belief; and that I have complied with the applicable requirements of the Wisconsin Administrative Code Section A-E 7.  
Note: Any legal descriptions pertaining to this survey have been provided on separate sheets.

*Stephen J. Favorite* 09/02/04  
Stephen J. Favorite Date  
Registered Land Surveyor #S-1616



**LEGEND**

- ⊙ 1" X 18" IRON PIPE SET
- ⊕ 4" DIA BRASS CAPPED CONCRETE MON. FOUND
- ⊙ 6" DIA. BRASS CAPPED CONCRETE MON. FOUND
- △ COMPUTED POSITION (CORNER NOT SET)
- ( ) BEARING OR DISTANCE PER U.S.F.S. SURVEY BY JEAN RESVICK, 1964

SURVEY FOR:  
**ALBERT I. GOODMAN**  
C/O ATTORNEY ALEX BROWN  
P.O. BOX 639  
EAGLE RIVER, WI 54521

---

**FAVORITE SURVEYING, S.C.**

5230 HWY 70 WEST  
EAGLE RIVER, WI 54521  
PHONE: (715) 479-2570  
FAX: (715) 479-7274

MAP NO. 2004040  
DATE: 09/02/04  
DWN BY: JDA  
SCALE: 1" = 100'

