

SCALE:	1" = 40'
JOB #:	2016200
DRAWN BY:	LWV
DATE:	07/12/2018
SHEET 1 OF 1	

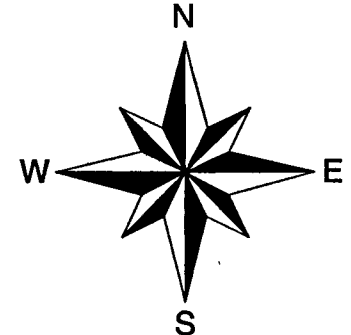
CLIENT:
Andrew & Nancy Pierson

Lot 2, Vol. 8, CSM Pg. 99
being part of
Government Lot 2
Section 33, T 40 N, R 12 E
Town of Hiles, Forest County, Wisconsin

5230 Highway 70 West
Eagle River, WI 54621
Phone 715.479.2570
1573 Highway 51 North
Arbor Vitae, WI 54668
Phone 715.358.9485
mainesandassociates.com




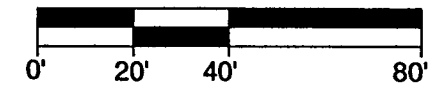
Record Bearings Assumed:
Referenced to the south line of
Lot 2, CSM Vol. 8, Pg. 99 as
bearing S 83°43'34"E



- △ Computed position
- ⊗ 1" dia. iron pipe found
- ⊙ 6" dia. brass capped concrete monument found
- 2" dia. iron brass capped iron pipe found

Note:
Fieldwork for this map was
completed in November 2016

Scale 1" = 40'



I hereby certify that I have surveyed the property shown hereon; that this map represents an accurate survey of said property to the best of my knowledge and belief; and that I have complied with the applicable requirements of the Wisconsin Administrative Code Section A-E 7.

Doc. No.
218098

Vol. 92, Pg. 300

FOREST CO SURVEYOR
FILE # 401233-20180712
DATE _____ BY _____