

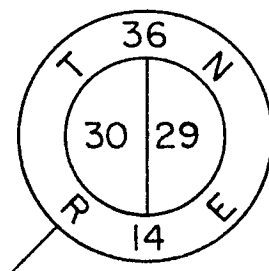
COUNTY AND HIGHWAY	ROUTE AND SECTION	CLASS AND AGREEMENT		FEDERAL DIVISION OFFICE	SHEET NUMBER	TOTAL SHEETS
		STATE	FEDERAL			
21.1	21.3	21.17		4	4	
CONST. PROJECT						

SCHEDULE OF LANDS AND INTERESTS REQUIRED				
PARCEL NUMBER	SHEET NUMBER	OWNER	INTERESTS REQUIRED	ACRES
1	4	CONNOR LUMBER & LAND CO.	SCENIC EASEMENT	5.66

STANDARD	ABBREVIATIONS
CONST.	CONSTRUCTION
COR.	CORNER
D.	DEGREE OF CURVE
E.	EXTERNAL DISTANCE
GOV'T.	GOVERNMENT
L.	LENGT. OF CURVE
NE	NORTHEAST
PC.	POINT OF CURVATURE
PI.	POINT OF INTERSECTION
PT.	POINT OF TANGENCY
PL.	PROPERTY LINE
R.	RADIUS
RD.	ROAD
SW	SOUTHWEST
T	TANGENT LENGTH OF CURVE
U.S.H.	UNITED STATES HIGHWAY

NOTE:
BEARINGS SHOWN ON THIS PLAT ARE THE MAGNETIC BEARINGS OF EACH TANGENT TO THE NEAREST MINUTE.

PI. = 359 + 05.3
L. = 144° 52'
Δ = 35° 08'
D. = 1° 30'
T. = 1209.25
L. = 2342.22'
E. = 186.82'
R. = 3819.72



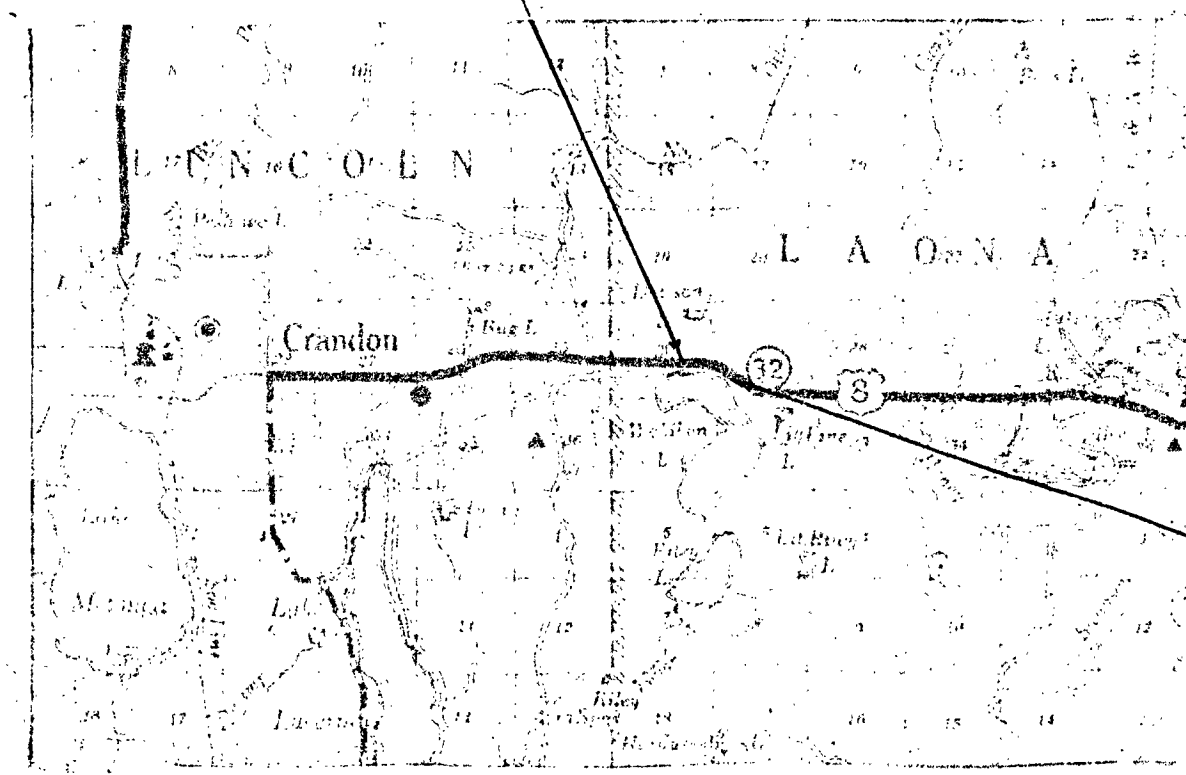
N

NE-SW


BEGIN RELOCATION ORDER
PROJECT T 021-3(17) STA. 316+85
1343± W. ALONG 1/4 LINE AND 562± S.
ALONG THE 1/16 LINE OF THE E 1/4
COR. SEC. 30, T.36N., R.14 E.

PI. = 328 + 89.9
L. = 210° 48'
Δ = 30° 48'
D. = 2° 30'
T. = 631.28'
L. = 1232.00'
E. = 85.35'
R. = 2291.83

END OF RELOCATION ORDER
PROJECT T 021-3(17) STA. 346+96.0
3915.8± W. ALONG SEC. LINE BETWEEN SEC. 29, &
32, AND 698± N. OF THE SE. COR., SEC. 29, T.36N., R.14 E.



LOCATION SKETCH
SCALE
0 1 2
MILES



REVISION	DATE

STATE HIGHWAY COMMISSION OF WISCONSIN
PLAT OF RIGHT OF WAY REQUIRED
PROJECT T 021-3(17)

CRANDON - LAONA ROAD
FOREST COUNTY

U.S.H. 8

SCALE



LENGTH = 0.570 MILES

DATED APRIL 24, 1963

RIGHT-OF-WAY 316+85 - 346+96