

CERTIFIED LAND CORNER RESTORATION

Index No. E-24

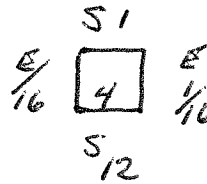
State of Wisconsin }
County of LANGLADE } ss.

History of original corner establishment:

1930's COUNTY RESURVEY PROJECT

I RAYMOND J. HALLISY, do hereby certify that on the 24 day of JANUARY, 1981, I found evidence of the EAST 1/16 corner of SEC 12 - NORTH LINE Township 32, North, Range 12 E, Fourth Principal Meridian, as described hereon; and that from this evidence I established a new monument and accessories as described hereon to perpetuate the original location of this corner.

Description of corner evidence found:



4" SCRIBED, SQUARED WOOD POST
NO BEARING TREES

Resident witnesses:

Description of monument and accessories I established to perpetuate the original location of this corner.

NEW COUNTY PIPE & BRASS CAP

NEW

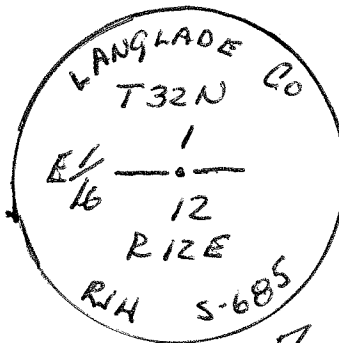
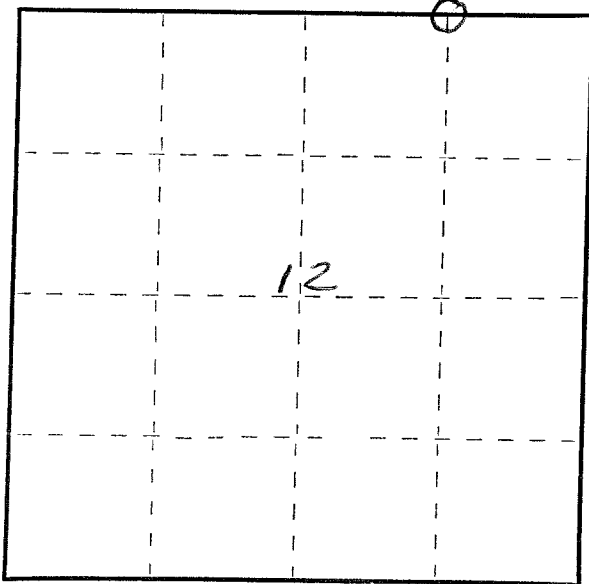
1) HARD MAPLE 7" S 73° W 19' 1"

2) HARD MAPLE 7" S 10° E 10' 8"

TREES SCRIBED B.T. ON BASE

FORM 985 H. C. MILLER CO., MILWAUKEE

T 32 N R 12 E



Dated at ANTIGO, Wis., this 24 day of JANUARY, 1981

Signature Raymond J. Hallisy Title REG. LAND SURVEYOR Registration No. S-685
(County Surveyor, Registered Land Surveyor, or other duly authorized official)

Office of Register of Deeds, County of _____, I hereby certify that the within instrument was filed in this office for record on the _____ day of _____, 19____ at _____ o'clock _____ M.

(Register of Deeds)

By _____ Deputy

○ = Corner monument restored.