

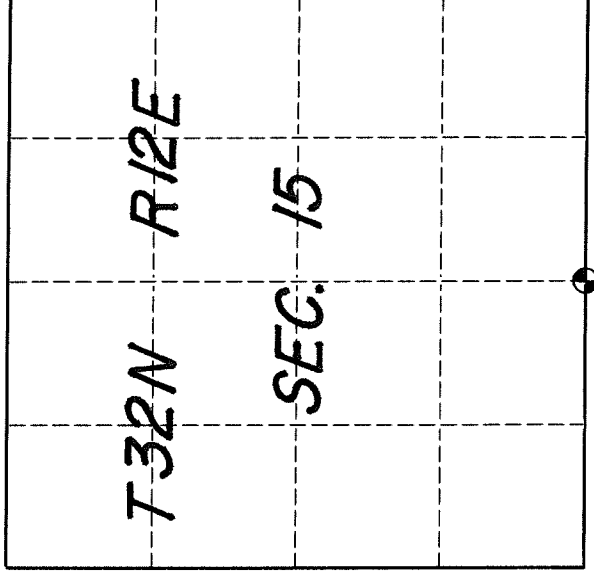
U. S. PUBLIC LAND SURVEY MONUMENT RECORD

I N S T R U C T I O N S:

This record shall show the location of the corner and shall include all of the following nine elements (a through i).

- (a) Identify the corner by reference to the U.S. public land survey system.
- O = Corner monument restored.

South quarter corner to Section 15,
T32N, R12E



- (b) Describe any record evidence, monument evidence, occupational evidence, testimonial evidence or any other material evidence you considered, and whether the monument was found or placed.

1857 - James McBride, contract surveyor, set a wood post and marked two bearing trees at this corner location

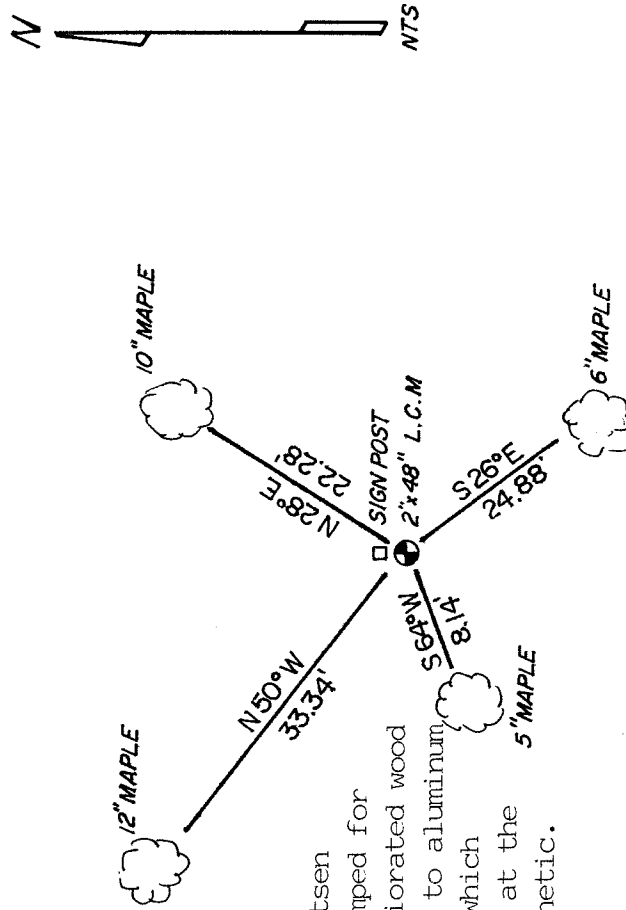
1917 - Malcolm Hutchinson located this quarter corner position and ran 81.08 chains north to the north quarter corner

1996 - Kim Pritzlaff, RLS found a blazed line running north-south and some old fence line to the west. Using Hutchinson's distance call, a search area was set up and McBride's Sugar Bt S 01 E was located as a possible hardwood stump hole.

- (c) The surface was scratched and an old rotted wood post was located at the blazed int municipality, to at least 2 witness monuments. (Witness monuments shall be made of concrete, natural stone, iron or other equally durable material.)
Describe witness monuments.

- (d) Show a plan view drawing depicting the relevant monuments and reference ties which is sufficient in detail to enable accurate relocation of the corner monument if the corner monument is disturbed. Indicate north.

Set a 2½"x 40" aluminum Berntsen Langlade County Monument stamped for corner in place of old deteriorated wood post. Distances are measured to aluminum nails driven into the trees which were blazed and scribed "BT" at the root crown. Bearings are magnetic.



N15

Describe any material discrepancy between the location of the corner as restored or reestablished and the location of that corner as previously restored or reestablished by distance and direction. Show the discrepancy on the plan view drawing under (d), above. Show the distances between the corner as previously restored or reestablished and (1) the corner as restored or reestablished, and (2) to at least 2 of the witness monuments shown on the drawing in (d), above.

None

(f) Was the corner restored through acceptance of (1) an obliterated evidence location, or, (2) a found perpetuated location.?

Found perpetuated and obliterated evidence location


(g & h) Was the corner reestablished through lost corner proportionate methods? If so, show the method, including the directions and distances to other public land survey corners used as evidence or used for proportioning in determining the corner location.

No

(i) I, Kim H Pritzlaff, RLS No. 1259

(type or print name)

certify that the corner location shown on this record was determined by me or under my direction and control and that this U.S. Public Land Survey Monument Record is correct and complete to the best of my knowledge and belief.



Signature

10/96

Date

