


CERTIFIED LAND CORNER RESTORATION

32-12

Index No. 4-5

State of Wisconsin }
 County of LANGLADE } ss.

History of original corner establishment:



William F. Kelly 11 July 1974

I, WM. F. KELLY, do hereby certify that on the 11TH day of JULY, 1974, I found evidence of the 1/4 SECTION corner of SEC. 17 & 18 Township 32, North, Range 12 EAST, Fourth Principal Meridian, as described hereon; and that from this evidence I established a new monument and accessories as described hereon to perpetuate the original location of this corner.

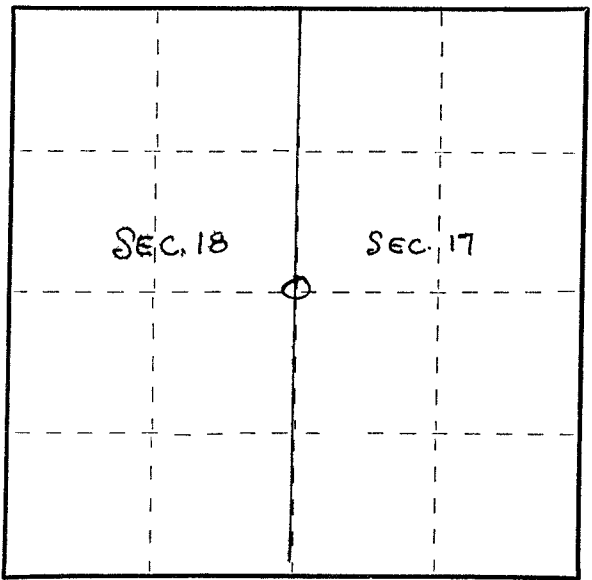
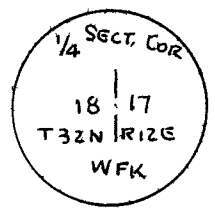
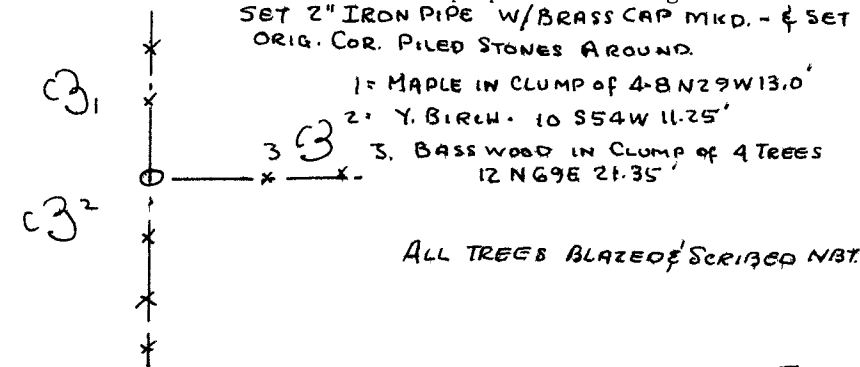
Description of corner evidence found:

FOUND SQ. POST MKD 1/4S AT FENCE LINE. POST NEARLY ROTTED AWAY. BUT MARKINGS VISIBLE. PROBABLY SET BY HUTCHINSON. FENCES IN POOR CONDITION.

Resident witnesses:

.....

Description of monument and accessories I established to perpetuate the original location of this corner.



○ = Corner monument restored.

Dated at ELCHO, Wis., this 11TH day of JULY, 1974.

Signature William F. Kelly Title REG. LAND SURVEYOR Registration No. S-1098
 (County Surveyor, Registered Land Surveyor, or other duly authorized official)

Office of Register of Deeds, County of _____, I hereby certify that the within instrument was filed in this office for record on the _____ day of _____, 19____ at _____ o'clock _____ M.

(Register of Deeds)

By _____ Deputy

FORM 985 H. C. MILLER CO., MILWAUKEE