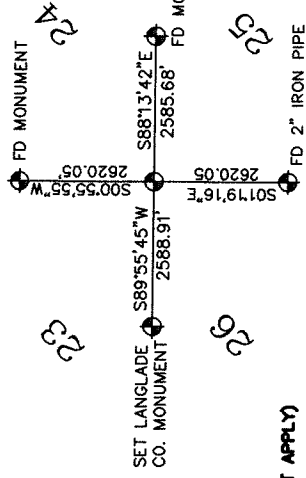
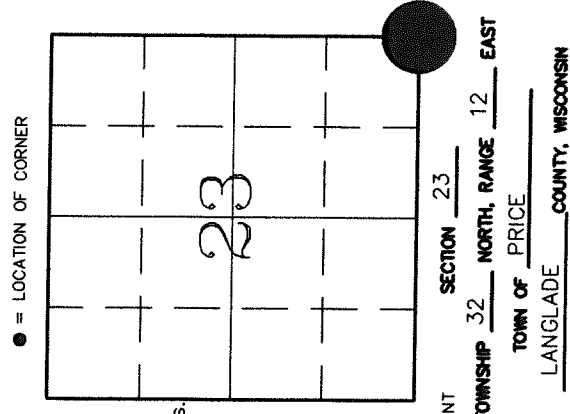


U.S. PUBLIC LAND SURVEY MONUMENT RECORD

4321223000

HISTORY OF ORIGINAL CORNER ESTABLISHMENT AND SUBSEQUENT RESTORATION AND DESCRIPTION OF ANY RECORD, MONUMENT OCCUPATIONAL, TESTIMONIAL OR OTHER EVIDENCE CONSIDERED:

The Original Corner was established in 1857 by James McBride. Original Bearing Trees: Fir 8" N32W 54lks., Sugar 6" N38E 53lks., Birch 12" S32E 24lks., Sugar 10" S43W 38lks. County Surveyor Hutchinson, in 1907, visited the SE Cor of Sec 23 and blazed two new BT's: 14" Sugar S65W 831/4lks., 15" Sugar N461/2E 63lks. On 7/1/02, Gerry Bahar and Charlie Brinkmeier searched for corner and found no evidence. The location of the SE Cor of Sec 23 was established using double-proportionate measurements.

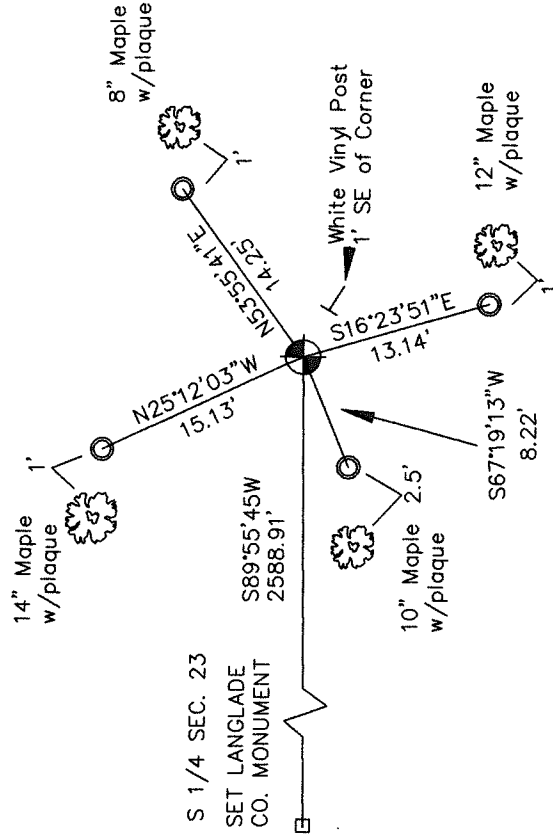


CORNER WAS: (CHECK ALL THAT APPLY)

- RESTORED THROUGH ACCEPTANCE OF AN OBLITERATED EVIDENCE LOCATION
- RESTORED THROUGH ACCEPTANCE OF A FOUND PERPETUATED LOCATION
- CONSIDERED A LOST CORNER AND REESTABLISHED THROUGH LOST CORNER PROPORTIONATE METHODS (INCLUDE A PLAN VIEW DRAWING SHOWING DISTANCES AND DIRECTIONS TO OTHER PUBLIC LAND SURVEY CORNERS USED FOR PROPORTIONING AND DETERMINING THE CORNER LOCATION)
- RESTORED OR REESTABLISHED IN A LOCATION THAT DIFFERS FROM A PREVIOUS RESTORATION OR REESTABLISHMENT (INCLUDE A PLAN VIEW DRAWING AND INDICATE WHAT WAS SET AND/OR FOUND)
- CHECK IF THERE IS ADDITIONAL INFORMATION ON BACK

DESCRIBE THE MONUMENT AND ACCESSORIES USED TO PERPETUATE THE LOCATION OF THE CORNER. (INCLUDE A PLAN VIEW DRAWING AND INDICATE WHAT WAS SET AND/OR FOUND) ALSO INCLUDE FOUR TIES TO THE SECTION CORNER AND DESCRIPTION OF THE TIES.

- SET 2"X30" PIPE WITH BRASS CAP
LANGLADE CO. MONUMENT
- SET 3/4"X30" REBAR
AT THE LOCATIONS



DANIEL E. HIGGINBOTHAM


(Type or print name) CERTIFY THAT THE CORNER LOCATION SHOWN ON THIS RECORD WAS DETERMINED BY ME OR UNDER MY DIRECTION AND CONTROL AND THAT THIS U.S. PUBLIC LAND SURVEY MONUMENT RECORD IS CORRECT AND COMPLETE TO THE BEST OF MY KNOWLEDGE AND BELIEF.

Daniel Higginbotham

SIGNATURE

7/28/03

DATE



R21

INDEX NO.