

CERTIFIED LAND CORNER RESTORATION

Index No. Z-15

State of Wisconsin }
County of LANGLADE } ss.

I WILLIAM F. KELLY, do hereby certify that on the 22ND day of DEC., 19 81, I found evidence of the S 1/4 corner of SECTION 34 Township 32, North, Range 12 EAST, Fourth Principal Meridian, as described hereon; and that from this evidence I established a new monument and accessories as described hereon to perpetuate the original location of this corner.

Resident witnesses:


.....
.....
.....

History of original corner establishment:
ORIGINAL CORNER ESTABLISHED BY
JAMES MCBRIDE IN DEC., 1857.

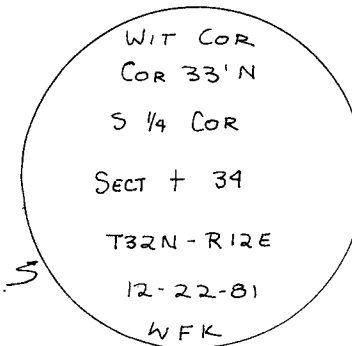
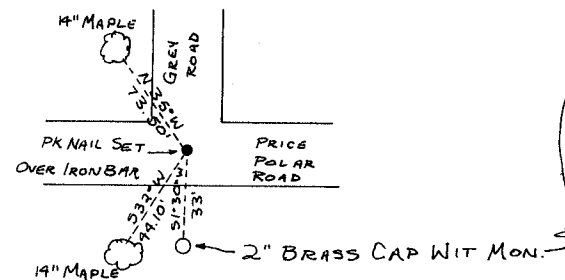

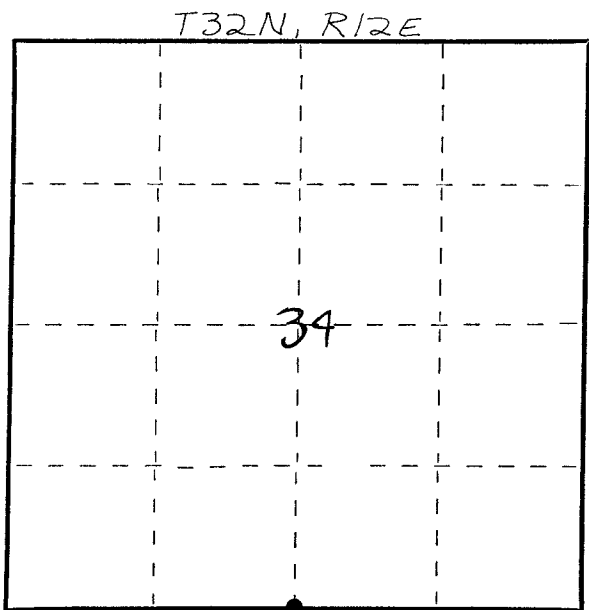
IRON BAR ESTABLISHED BY
DYNAMIC ENGINEERING IN
1978

Description of corner evidence found:

IRON BAR (BURIED IN ROAD) FOUND
IN PLACE. SET PK NAIL OVER IRON BAR.
SET A 2" x 42" BLACK IRON PIPE WITH
BRASS CAP WITNESS MONUMENT.
MARKED 2 BT'S.



Description of monument and accessories I established to perpetuate the original location of this corner.



Dated at ELCHO, Wis., this 22ND day of DEC., 19 81.

Signature William F. Kelly Title COUNTY SURVEYOR Registration No. 1098
(County Surveyor, Registered Land Surveyor, or other duly authorized official)

Office of Register of Deeds, County of....., I hereby certify that the within instrument was filed in this office for record on the..... day of....., 19..... at..... o'clock..... M.

.....
(Register of Deeds)

By..... Deputy

○ = Corner monument restored.

FORM 985 R. C. MILLER CO., MILWAUKEE