

CERTIFIED LAND CORNER RESTORATION

32-14 A-1  
Index No.


State of Wisconsin }  
County of LANGLADE } ss.

History of original corner establishment:

I, ROBERT J. FOSS do hereby certify that on the 29TH day of JULY, 1971, I found evidence of the TOWNSHIP COR. corner of SECS 31-36-1-6 Township 33N & 32, North, Range 13E & 14E, Fourth, Principal Meridian, as described hereon; and that from this evidence I established a new monument and accessories as described hereon to perpetuate the original location of this corner.

Description of corner evidence found:

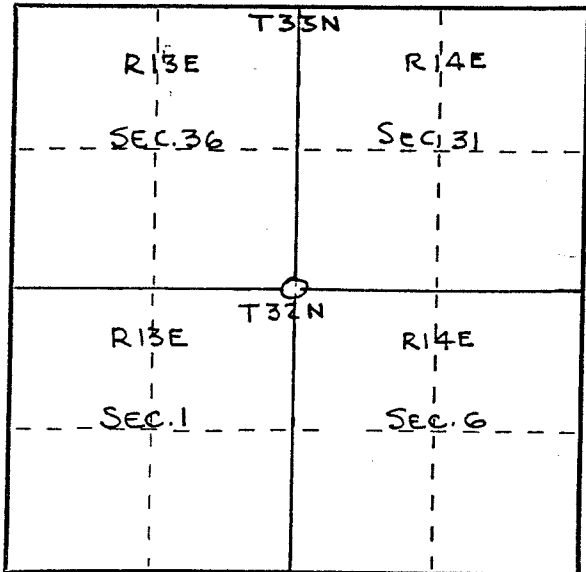
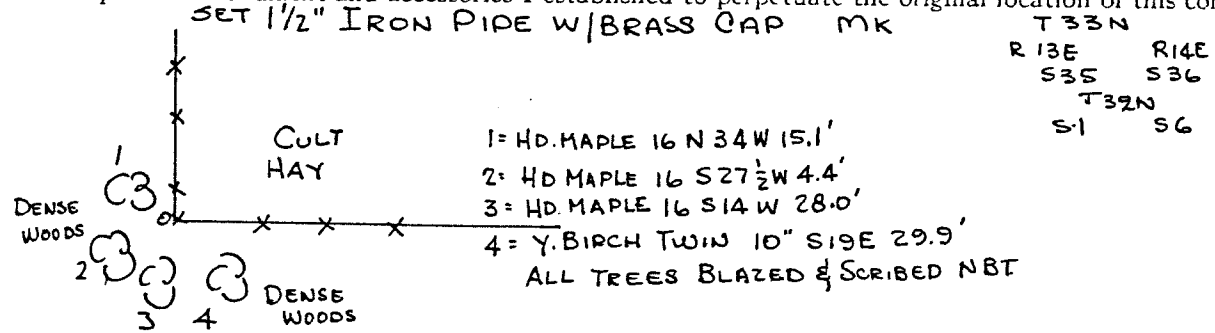
FOUND OLD STAKE - NO MARKS.



Resident witnesses:

WM. WOLF (IN CHR)

Description of monument and accessories I established to perpetuate the original location of this corner.



○ = Corner monument restored.

Dated at ELCHO, Wis., this 29TH day of JULY, 1971.

Signature Robert J. Foss Title REG. LAND SURVEYOR Registration No. S-0001  
(County Surveyor, Registered Land Surveyor, or other duly authorized official)

Office of Register of Deeds, County of \_\_\_\_\_, I hereby certify that the within instrument was filed in this office for record on the \_\_\_\_\_ day of \_\_\_\_\_, 19\_\_\_\_ at \_\_\_\_\_ o'clock \_\_\_\_\_ M.

(Register of Deeds)

By \_\_\_\_\_ Deputy