

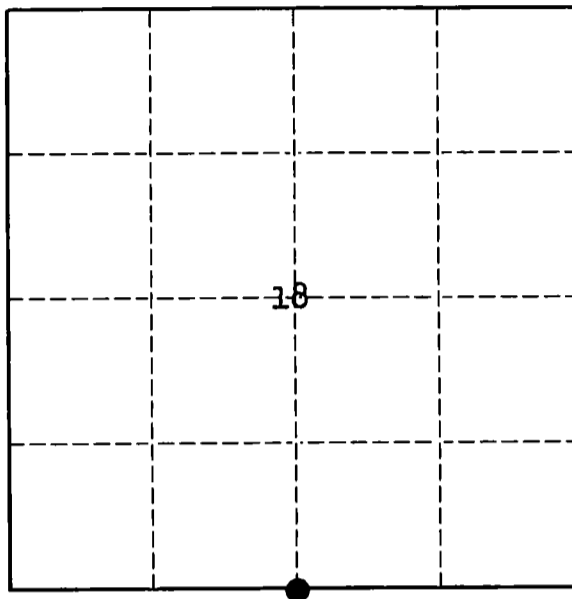
# U. S. PUBLIC LAND SURVEY MONUMENT RECORD

**I N S T R U C T I O N S**

This record shall show the location of the corner and shall include all of the following nine elements (a through i).

- (a) Identify the corner by reference to the U.S. public land survey system.  
O = Corner monument restored.

1/4 Corner 18 and 19  
T33N, R11E



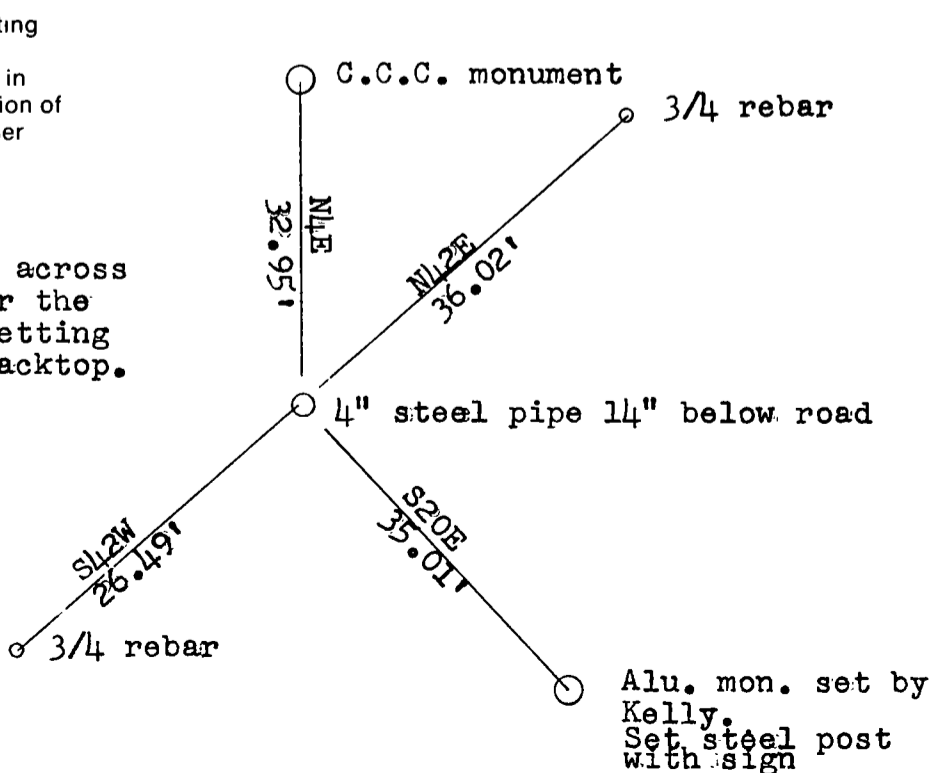
- (b) Describe any record evidence, monument evidence, occupational evidence, testimonial evidence or any other material evidence you considered, and whether the monument was found or placed.

Found C.C.C. monument north of corner and a monument set by Kelly southeast of corner. I removed a P.K. that was set in the road and located more iron below the road surface. We dug to a foot below the road surface and found a fire brick. Below the brick we found a 4" steel pipe with a steel cap. Corner was set by the C.C.C. survey crew in the 1930's. I place an alu. sign on top of the monument, replaced the brick in pieces and filled the hole back in.

- (c) In the plan view drawing below, provide reference ties to at least 4 witness monuments, or, if the location is within a municipality, to at least 2 witness monuments. (Witness monuments shall be made of concrete, natural stone, iron or other equally durable material.) Describe witness monuments.

- (d) Show a plan view drawing depicting the relevant monuments and reference ties which is sufficient in detail to enable accurate relocation of the corner monument if the corner monument is disturbed. Indicate north.

rebar are straight across from each other for the convenience of resetting a corner in the blacktop.



N/S

Describe any material discrepancy between the location of the corner as restored or reestablished and the location of that corner as previously restored or reestablished by distance and direction. Show the discrepancy on the plan view drawing under (d), above. Show the distances between the corner as previously restored or reestablished and (1) the corner as restored or reestablished, and (2) to at least 2 of the witness monuments shown on the drawing in (d), above.

N/A

- (f) Was the corner restored through acceptance of (1) an obliterated evidence location, or, (2) a found perpetuated location?  
No. 2

- (g & h) Was the corner reestablished through lost corner proportionate methods? If so, show the method, including the directions and distances to other public land survey corners used as evidence or used for proportioning in determining the corner location.


No

- (i) I, Thomas R. Arnott S-887  
(type or print name)

certify that the corner location shown on this record was determined by me or under my direction and control and that this U.S. Public Land Survey Monument Record is correct and complete to the best of my knowledge and belief.

Thomas R. Arnott  
Signature

24 Sept. 1992  
Date



CERTIFIED LAND CORNER RESTORATION

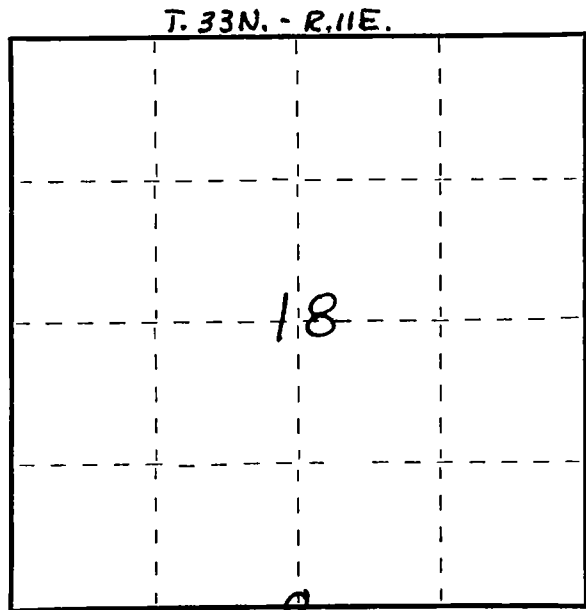
Index No. N-3

State of Wisconsin }  
 County of LANGLADE } ss.

I WILLIAM F. KELLY, do hereby certify that on the 29<sup>TH</sup> day of MARCH, 19 77, I found evidence of the 1/4 SECTION corner of SECTIONS 18 & 19 Township 33, North, Range 11E, Fourth Principal Meridian, as described hereon; and that from this evidence I established a new monument and accessories as described hereon to perpetuate the original location of this corner.


Resident witnesses:

FORM 985 H. C. MILLER CO., MILWAUKEE



○ = Corner monument restored.

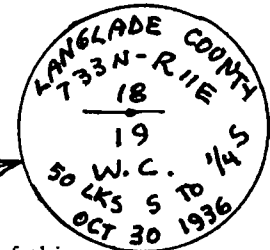
History of original corner establishment:



*William F. Kelly*

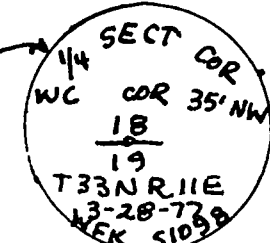
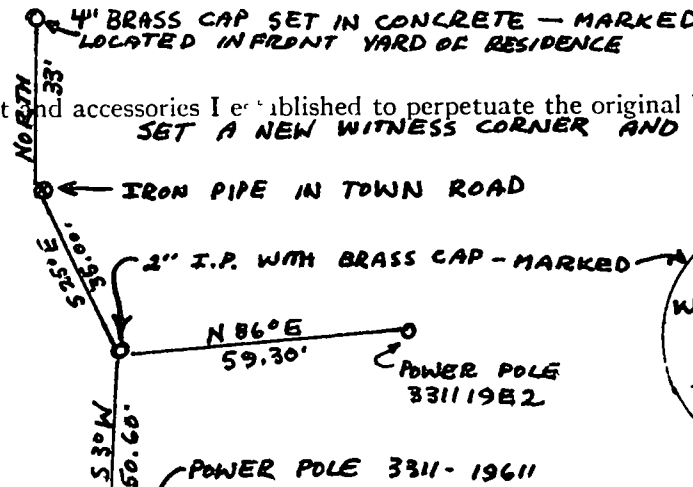
Description of corner evidence found:

**FOUND IRON ROD IN ROAD AND WITNESS CORNER SET IN 1936 RESURVEY.**



Description of monument and accessories I established to perpetuate the original location of this corner.

**SET A NEW WITNESS CORNER AND TIED WIT. COR. TO POWER POLES.**



Dated at ELCHO, Wis., this 29 day of MARCH, 19 77

Signature William F. Kelly Title REGISTERED LAND SURVEYOR Registration No. 51098  
 (County Surveyor, Registered Land Surveyor, or other duly authorized official)

Office of Register of Deeds, County of \_\_\_\_\_, I hereby certify that the within instrument was filed in this office for record on the \_\_\_\_\_ day of \_\_\_\_\_, 19 \_\_\_\_\_ at \_\_\_\_\_ o'clock \_\_\_\_\_ M.

(Register of Deeds)

By \_\_\_\_\_ Deputy