

CERTIFIED LAND CORNER RESTORATION


Index No. P-24

State of Wisconsin }  
County of LANGLADE } ss.

History of original corner establishment:  
NONE.

I WILLIAM F. KELLY, do hereby certify that on the 17<sup>th</sup> day of NOVEMBER, 19 80, I found evidence of the W 1/8 COR. ON E-W 1/4 LINE corner of SECTION 19 Township 33, North, Range 11 EAST, Fourth Principal Meridian, as described hereon; and that from this evidence I established a new monument and accessories as described hereon to perpetuate the original location of this corner.

Description of corner evidence found:  
CORNER ESTABLISHED FROM CONTROL SURVEY OF SECT 19 T33N R11E

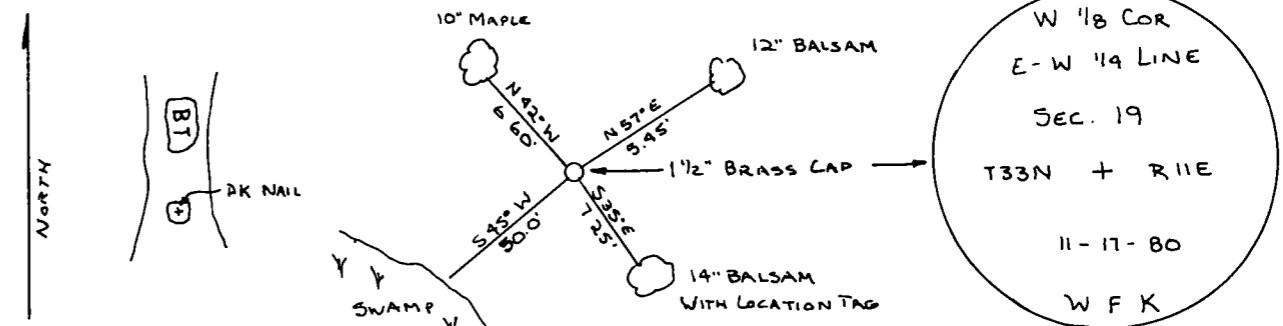
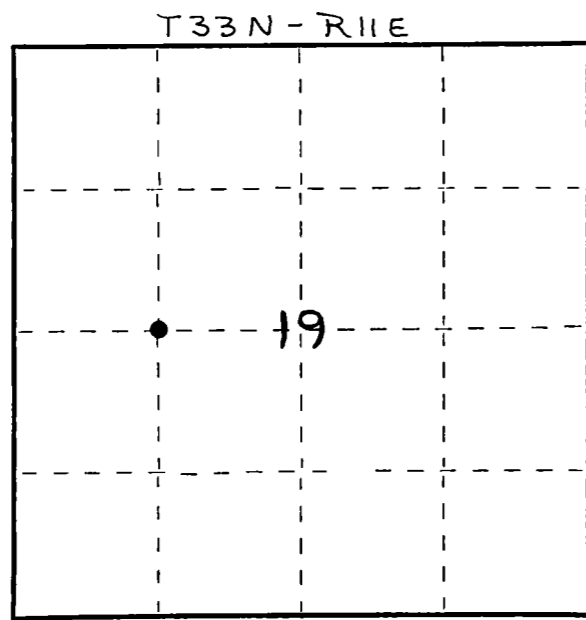


*William F. Kelly*

Resident witnesses:

.....  
.....  
.....

SET 1 1/2" x 42" BLACK IRON PIPE WITH BRASS CAP MONUMENT  
Description of monument and accessories I established to perpetuate the original location of this corner.



Dated at ELCHO, Wis., this 17<sup>th</sup> day of NOV., 19 80.

Signature William F. Kelly Title COUNTY SURVEYOR Registration No. 1098  
(County Surveyor, Registered Land Surveyor, or other duly authorized official)

Office of Register of Deeds, County of ....., I hereby certify that the within instrument was filed in this office for record on the ..... day of ....., 19..... at ..... o'clock ..... M.

(Register of Deeds)

By ..... Deputy

○ = Corner monument restored.

FORM 985 H. C. MILLER CO. MILWAUKEE