

CERTIFIED LAND CORNER RESTORATION

Index No. ....

A2 - 32-11

Z2 - 33-11

State of Wisconsin }  
County of Langlade } ss.

History of original corner establishment:

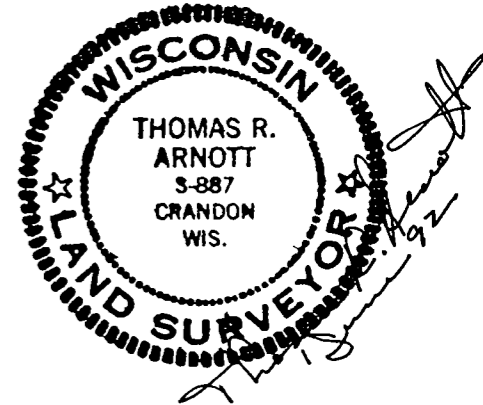
No evidence of a corner was found.

Only measurements found were made by the C.C.C. in the '30's.

I Thomas R. Arnott, do hereby certify that on the 22 day of May, 1992, I found evidence of the w 1/16th corner of sec. 6, 31 Township T32 - 33, North, Range 11 E, Fourth Principal Meridian, as described hereon; and that from this evidence I established a new monument and accessories as described hereon to perpetuate the original location of this corner.

Description of corner evidence found:

None

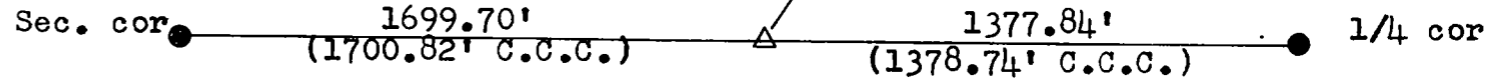


Resident witnesses:

.....  
.....  
.....

Description of monument and accessories I established to perpetuate the original location of this corner.

Set railroad spike in road for 1/16 corner.



Following accessories were made to the corner set:

1. iron pipe set North 33.00 feet
2. 16" cedar S34E 29.63 feet - no blaze, east end of row of cedar
3. 14" cedar S28W 27.12 feet - no blaze, west end of row of cedar
4. Power Pole N55W 52.35 feet

Dated at Antigo, Wis., this 1 st day of June, 1992

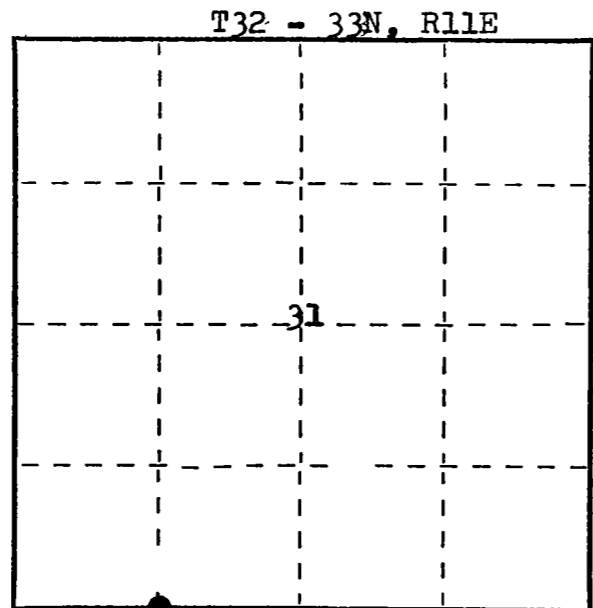
Signature Thomas R. Arnott Title Surveyor Registration No. S-887  
(County Surveyor, Registered Land Surveyor, or other duly authorized official)

Office of County Surveyor, County of Langlade, I hereby certify that the within instrument was filed in this office for record on the 3rd day of June, 1992 at 3:10 o'clock P. M.

D. E. Thursty  
COUNTY SURVEYOR (Register of Deeds)

By..... Deputy

FORM 985 W. C. MILLER CO., MILWAUKEE



○ = Corner monument restored.