

CERTIFIED LAND CORNER RESTORATION

33-13

Index No. R-11

State of Wisconsin } ss.
County of LANGLEADE

I, ROBERT J. POSS, do hereby certify that on the 7TH day of MAY, 1971, I found evidence of the NORTH 1/4 corner of SECTION 28 Township 33, North, Range 13E, Fourth, Principal Meridian, as described hereon; and that from this evidence I established a new monument and accessories as described hereon to perpetuate the original location of this corner.

Resident witnesses:


W.M. WOLF, T.N. CHAM

History of original corner establishment:

FOUND STAKE - BADLY ROTTED.
ALSO IRON PIPE & OLD STUMPS
SCRIBED. RE SURVEY BY MALC.
HUTCHINSON CIRCA 1930.

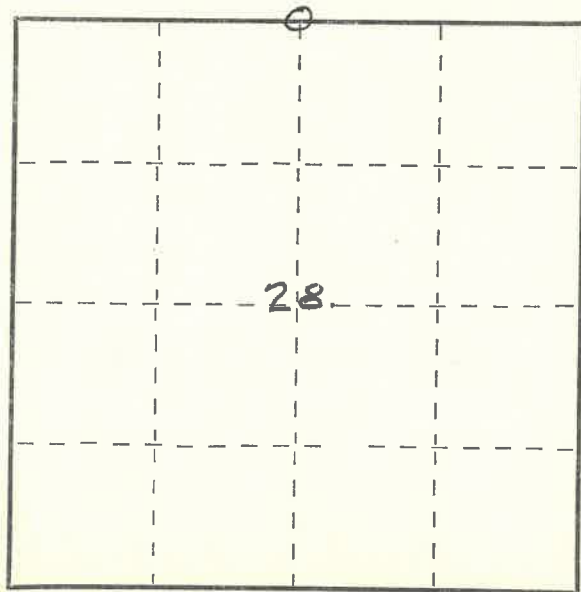
Description of corner evidence found:

. SEE ABOVE.




Description of monument and accessories I established to perpetuate the original location of this corner.

SET 2" IRON W/BRASS CAP, MKD N 1/4 COR SEC. 28



○ = Corner monument restored.



- 1- HEMK STUMP 16 S80°E 30.5' W/ST. MK VERY OLD.
 - 2- MAPLE H. G S75E 18.6'
 - 3- Y. BIRCH W/OLD BLAZE S13°-30E 14.0
 - 4- Y. BIRCH 12 S55-30W 19.4'
 - 5- STUMP- HEMK. W/BLAZE 16 N70W 28.0'
 - 6- HEMK W/ SCARS 8 N64°-30' E 10.0'
- TREES 2, 4, 6 BLAZED & SCRIBED NBT.

Dated at ELCHO, Wis., this 7TH day of JUNE, 1971.

Signature: ROBERT J. POSS Title: REG. LAND SURVEYOR Registration No. S-0001
(County Surveyor, Registered Land Surveyor, or other duly authorized official)

Office of Register of Deeds, County of _____, I hereby certify that the within instrument was filed in this office for record on the _____ day of _____, 19____ at _____ o'clock _____ M.

(Register of Deeds)


By _____ Deputy

PLSS field condition report

Date: 4-21-20 Time of day: 1:00 pm

By: Cory Burkard

Section 28 Town 33N Range 13E
(circle corner location on diagram)



Does the monument appear to be tilted, smashed, uprooted, covered or otherwise damaged by the windstorm?
YES NO 2" iron without brass cap was undamaged

Could not locate 2" pipe w/ brass cap.
Are any bearing trees broken, uprooted, missing or otherwise damaged by the windstorm? YES NO

4331324 0020

TAKE PICTURES

For the first four pictures, do them in this order:

Looking north, looking east, looking south, looking west and, by standing about 6 feet behind the monument, include the monument in each picture.

Then take a picture of the top of the monument, close enough to be able to read what is stamped on the cap. Make sure all pictures are in focus.

#Found 2" iron pipe, no brass cap, corner could be covered by blown down tree tops.

R-11 33-13