

CERTIFIED LAND CORNER RESTORATION

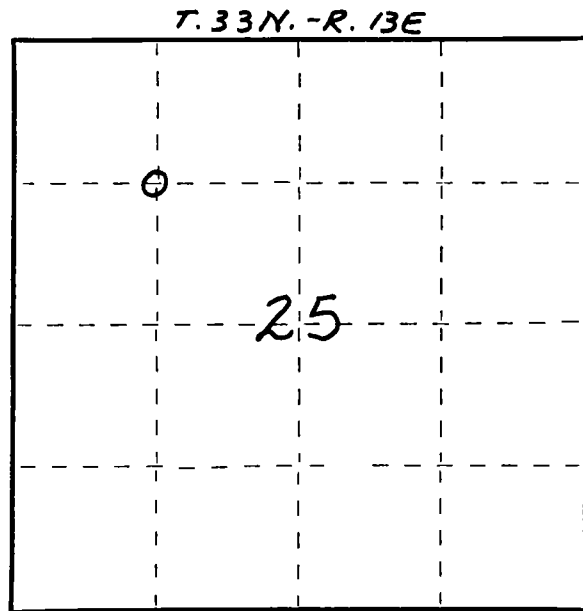
Index No. S-22

State of Wisconsin }
County of LANGLADE } ss.

I WILLIAM F. KELLY, do hereby certify that on the 4TH day of NOVEMBER, 1977, I found evidence of the NW 1/16 corner of SECTION 25 Township 33, North, Range 13E, Fourth Principal Meridian, as described hereon; and that from this evidence I established a new monument and accessories as described hereon to perpetuate the original location of this corner.

Resident witnesses:

.....
.....
.....



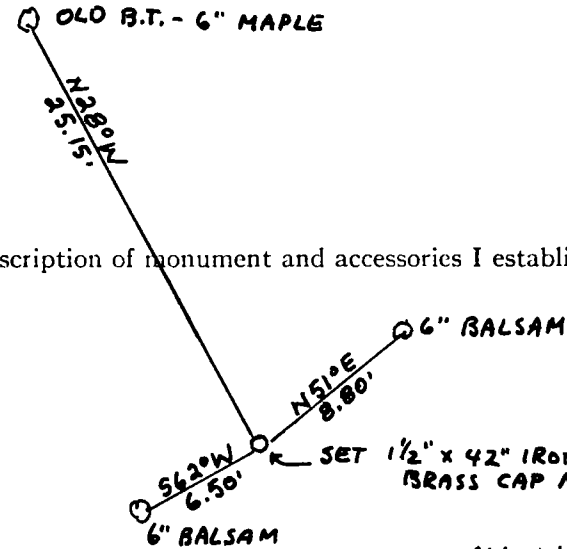
○ = Corner monument restored.

History of original corner establishment:

LOCATED THE NW 1/16 CORNER SECTION 25, T. 33 N. - R. 13 E. FROM SECTION SUBDIVISION BY OWENS-ILLINOIS. IN 1974.

Description of corner evidence found:

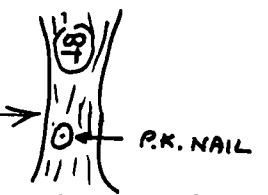
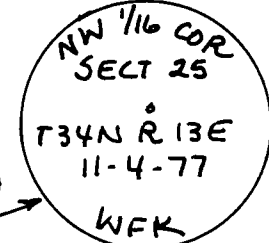
FOUND IRON PIPE AND ONE WITNESS TREE.



Description of monument and accessories I established to perpetuate the original location of this corner.



William F. Kelly



Dated at ELCHO, Wis., this 4TH day of NOVEMBER, 1977.

Signature William F. Kelly Title REGISTERED LAND SURVEYOR Registration No. S1098
(County Surveyor, Registered Land Surveyor, or other duly authorized official)

Office of Register of Deeds, County of _____, I hereby certify that the within instrument was filed in this office for record on the _____ day of _____, 19____ at _____ o'clock _____ M.

.....
(Register of Deeds)

By _____ Deputy