

CERTIFIED LAND CORNER RESTORATION

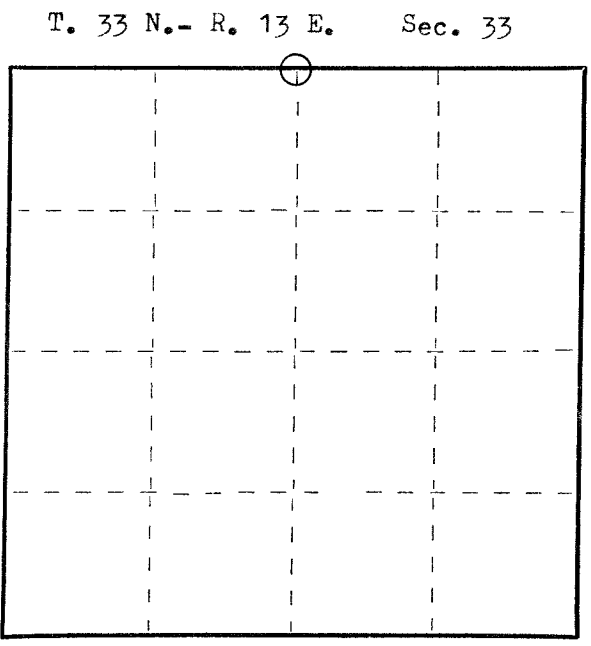
Index No. V-11

State of Wisconsin }
County of Langlade } ss.

I Gary A. Radtke, do hereby certify that on the 20th day of December, 1978, I found evidence of the North one-quarter corner of Section 33 Township 33, North, Range 13, Fourth Principal Meridian, as described hereon; and that from this evidence I established a new monument and accessories as described hereon to perpetuate the original location of this corner.

Resident witnesses:

FORM 995 H. C. MILLER CO., MILWAUKEE



○ = Corner monument restored.

History of original corner establishment:

Old Notes

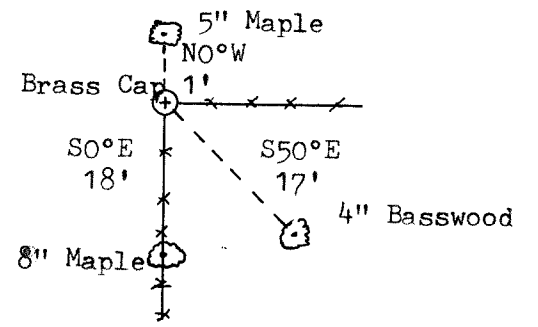
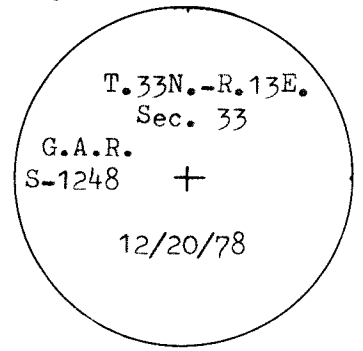
Description of corner evidence found:

Existing 2" iron pipe, well point, pile of rocks existing 5" maple blazed, re used in monumenting Brass Cap



Gary A. Radtke

Description of monument and accessories I established to perpetuate the original location of this corner.



Dated at Antigo, Wis., this 20th day of December, 1978

Signature: *Gary A. Radtke* Title Registered Land Surveyor Registration No. S-1248
(County Surveyor, Registered Land Surveyor, or other duly authorized official)

Office of Register of Deeds, County of Langlade, I hereby certify that the within instrument was filed in this office for record on the _____ day of _____, 19____ at _____ o'clock _____ M.

(Register of Deeds)

By _____ Deputy