

CERTIFIED LAND CORNER RESTORATION

Index No. V-9

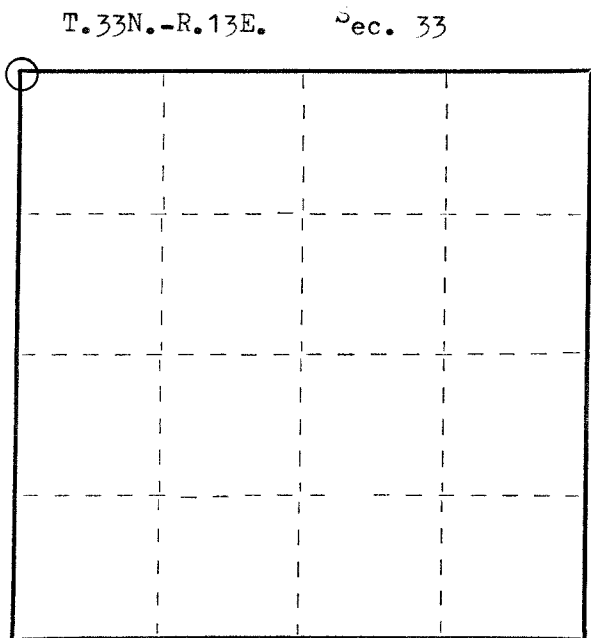
State of Wisconsin }
County of Langlade } ss.

I Gary A. Radtke, do hereby
certify that on the 20th day
of December, 19 78, I found
evidence of the North West
corner of Section 33
Township 33, North, Range
13, Fourth Principal Meridian,
as described hereon; and that from this evidence
I established a new monument and accessories
as described hereon to perpetuate the original
location of this corner.

Resident witnesses:

.....
.....
.....

FORM 985 M. C. MILLER CO., MILWAUKEE



○ = Corner monument restored.

History of original corner establishment:

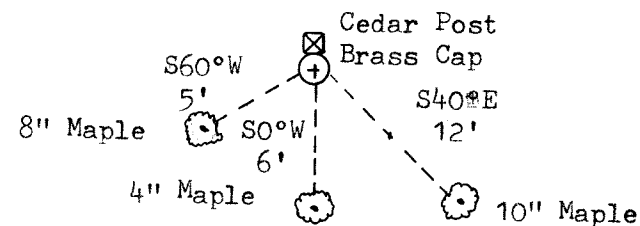
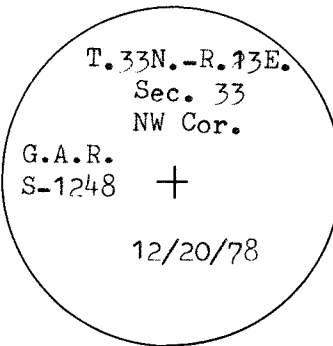
Old Notes

Description of corner evidence found:

Original squared off cedar post, blazed trees
same trees used in monumenting brass cap



Description of monument and accessories I established to perpetuate the original location of this corner.



Dated at Antigo, Wis., this 20th day of December, 19 78.

Signature Gary A. Radtke Title Registered Land Surveyor Registration No. S-1248
(County Surveyor, Registered Land Surveyor, or other duly authorized official)

Office of Register of Deeds, County of Langlade, I hereby certify that the within
instrument was filed in this office for record on the day of 19.....
at o'clock M.

.....
(Register of Deeds)

By Deputy