

CERTIFIED LAND CORNER RESTORATION

Index No. Y-7

State of Wisconsin }  
 County of Lanlade } ss.

History of original corner establishment:



I, Mark A. Stibbe, do hereby certify that on the 17th day of September, 1979, I found evidence of the West 1/16 corner of SE 1/4, Section 32, Township 33, North, Range 13 East, Fourth Principal Meridian, as described hereon; and that from this evidence I established a new monument and accessories as described hereon to perpetuate the original location of this corner.

Description of corner evidence found:

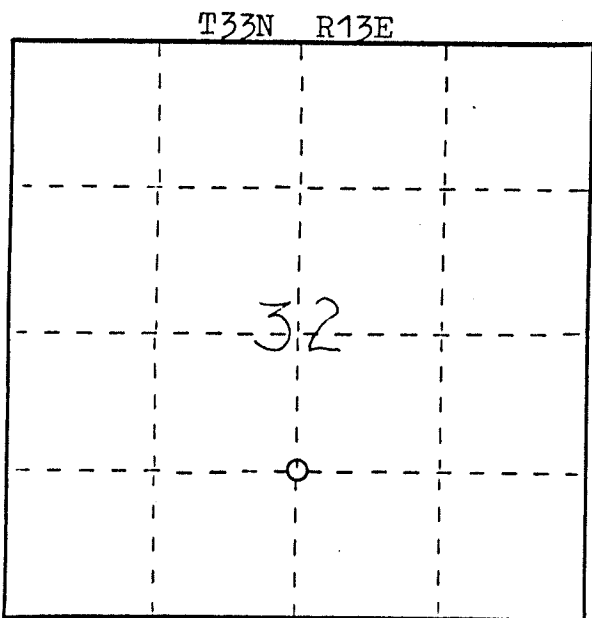
Found 5"x5" squared wood post scribed S32, 1/8, and a 1 1/4" outside diameter iron pipe set along side.

Set 1 7/8" x 42" black iron pipe with brass cap next to post.

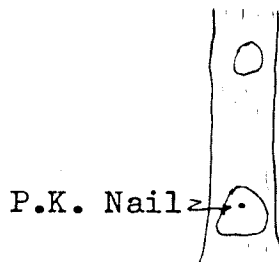
Resident witnesses:

Dick Krimmer  
 .....  
 .....

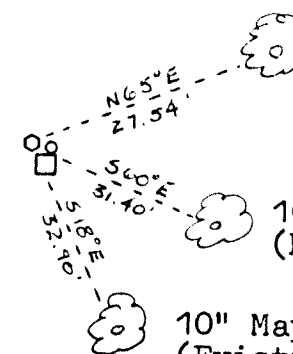
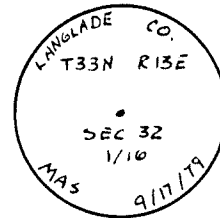
Description of monument and accessories I established to perpetuate the original location of this corner.



○ = Corner monument restored.



Brass Cap Set



10" Maple (Existing BT)

10" Maple (New BT)

10" Maple (Existing BT)

- Brass Cap Set
- Squared Post Found
- Iron Pipe Found

New B.T. Blazed as shown above

Dated at Antigo, Wis., this 18th day of September, 1979

Signature Mark A. Stibbe Title Registered Land Surveyor Registration No. 1539  
 (County Surveyor, Registered Land Surveyor, or other duly authorized official)

Office of Register of Deeds, County of \_\_\_\_\_, I hereby certify that the within instrument was filed in this office for record on the \_\_\_\_\_ day of \_\_\_\_\_, 19\_\_\_\_ at \_\_\_\_\_ o'clock \_\_\_\_\_ M.

(Register of Deeds)

By \_\_\_\_\_ Deputy

FORM 985 M. C. MILLER CO., MILWAUKEE