

CERTIFIED LAND CORNER RESTORATION

Index No. X-9



Gary A. Radtke

State of Wisconsin }
County of Langlade } ss.

I Gary A. Radtke, do hereby certify that on the 20th day of December, 19 78, I found evidence of the West one-quarter corner of Section 33 Township 33, North, Range 13, Fourth Principal Meridian, as described hereon; and that from this evidence I established a new monument and accessories as described hereon to perpetuate the original location of this corner.

History of original corner establishment:

Old Notes

Description of corner evidence found:

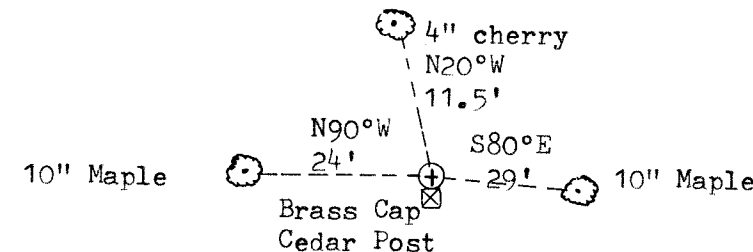
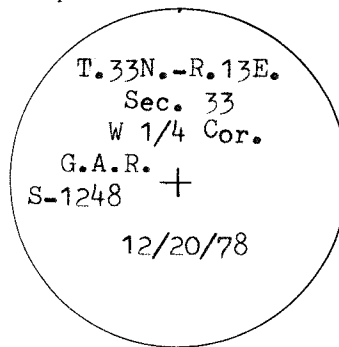
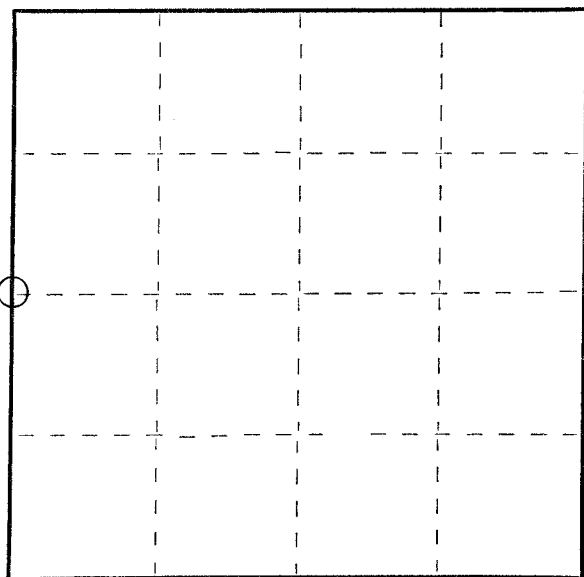
Found Existing Cedar Post squared off, well point, iron pipe found 2 maple trees blazed, used same two trees for monumenting brass cap

Resident witnesses:

.....
.....
.....

Description of monument and accessories I established to perpetuate the original location of this corner.

T. 33N. - R. 13E. Sec. 33



Dated at Antigo, Wis., this 20th day of December, 19 78

Signature Gary A. Radtke Title Registered Land Surveyor Registration No. S-1248
(County Surveyor, Registered Land Surveyor, or other duly authorized official)

Office of Register of Deeds, County of Langlade, I hereby certify that the within instrument was filed in this office for record on the day of 19 at o'clock M.

.....
(Register of Deeds)

By..... Deputy

○ = Corner monument restored.

FORM 985 H. C. MILLER CO., MILWAUKEE