

CERTIFIED LAND CORNER RESTORATION

Index No. A-10


State of Wisconsin }
County of Langlade } ss.

History of original corner establishment: Old Notes

32-13

I Gary A. Radtke, do hereby certify that on the 20 th day of December, 1978, I found evidence of the WV8 Corner corner of Section 33 Township 33, North, Range 13, Fourth Principal Meridian, as described hereon; and that from this evidence I established a new monument and accessories as described hereon to perpetuate the original location of this corner.

Description of corner evidence found: Iron Pipe
Squared off Wooden Post
Blazed Trees

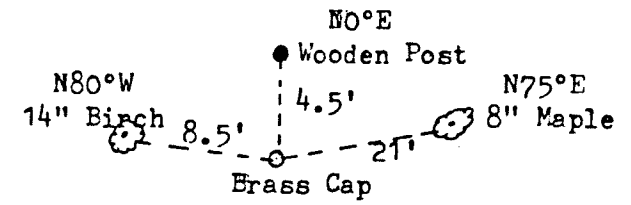
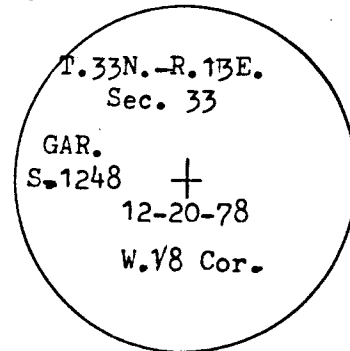
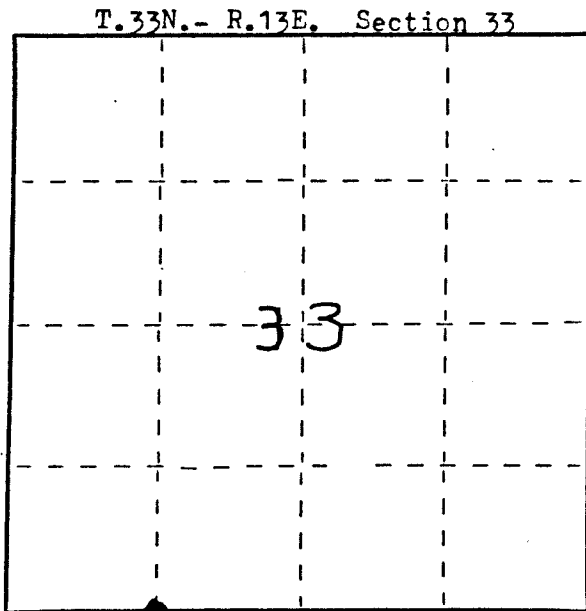


Gary A. Radtke

Resident witnesses:

.....
.....
.....

Description of monument and accessories I established to perpetuate the original location of this corner.



Dated at Antigo, Wis., this 20 th day of December, 19 78.

Signature Gary A. Radtke Title Registered Land Surveyor Registration No. S-1248
(County Surveyor, Registered Land Surveyor, or other duly authorized official)

Office of Register of Deeds, County of....., I hereby certify that the within instrument was filed in this office for record on the..... day of....., 19..... at..... o'clock..... M.

.....
(Register of Deeds)

By..... Deputy

○ = Corner monument restored.

FORM 985 M. E. MILLER CO., MILWAUKEE